

# SFMTA's Application-Based Traffic Calming Program Progress Update



San Francisco  
County Transportation  
Authority

Transportation Authority Board— Agenda Item 10  
December 16, 2025

# Progress Update on SFMTA's Application-Based Traffic Calming Program

In July 2025, the Board allocated \$6,887,505 in TNC Tax funds for the FY21, FY22, and FY23 program cycles

Funds were conditioned upon SFMTA compliance with the Enhanced Monitoring, Reporting, and Oversight Protocol, including

- Providing monthly progress reports to SFCTA staff
- Participating in progress updates to the Board and CAC on delivering the backlog of traffic calming measures for the FY21, FY22, FY23, FY24 & FY 25 program cycles
- By December 2025, reporting on the future of the application-based traffic calming program



SFMTA

# Application-Based Traffic Calming Program Update

Transportation Authority Board- Agenda Item 10  
December 16, 2025

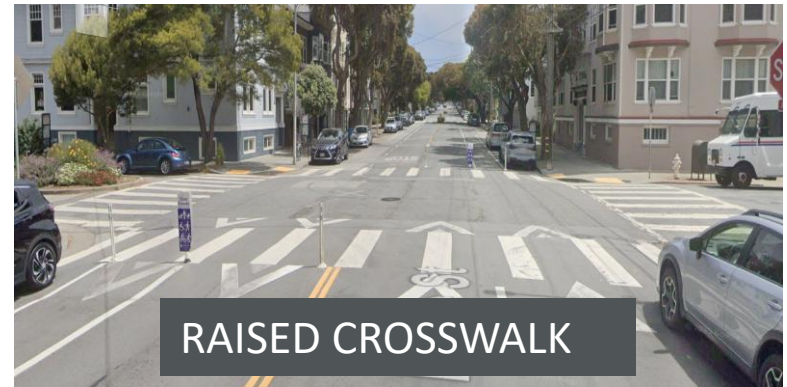

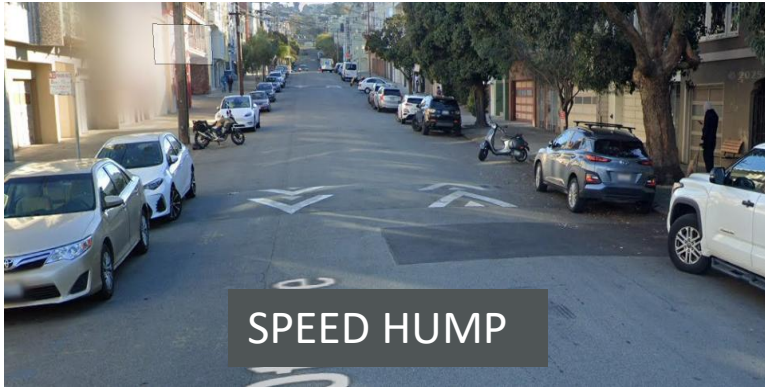
# Overview

- What is traffic calming?
- Program timeline
- Progress updates
- Lessons learned, draft criteria, and next steps

# What is Traffic Calming?

- Traffic calming measures are designed to lower vehicle speeds, thereby improving safety for all road users, and enhancing the overall quality of life on residential streets.
- The SFMTA Traffic Calming Program focuses on mid-block speeding and speed-related pedestrian safety at uncontrolled legal crossings.
- STOP signs and traffic signals are not traffic calming devices.

# Traffic Calming Toolbox



# Proactive Projects & Programs

In addition to the application-based program, proactive projects and programs account for a significant percentage of all traffic calming devices installed each fiscal year.

- Muni Forward
- Quick-Builds
- Slow Streets
- School Walk Audits
- Neighborhood Transportation Program (NTP)
- Community-Based Transportation Plans
- Vision Zero
- Miscellaneous

# Resident Requests

Three stages of a traffic calming request:

- Evaluation (planning phase)
  - When an application is submitted by a resident we collect data to determine if it meets the criteria for acceptance
- Design (design phase)
  - For accepted applications, engineers determine the appropriate type, quantity and location of traffic calming measures and take that proposal through our review and approval processes
- Implementation (construction phase)
  - After a proposal is approved, we work with our partners at Public Works to coordinate construction by city forces or as-needed contractors



# Traffic Calming Program Timeline

2000: Traffic Calming Guidelines Developed and Formal Traffic Calming Program Established with Half-cent Sales Tax funding

2001: Areawide program

July 2013: Annual application-based, block-specific program

July 2023: Rolling program with quarterly evaluations

July 2025: Pause and reevaluate

October 2025: Status update to CAC

December 2025: Status update to Transportation Authority Board

# FY21 Cycle Progress Updates

Remaining scope includes 12 devices at 8 locations

- Design Phase (Spring 2026 to Late 2026/Early 2027)
- Construction Phase (Spring 2027 to Fall 2027)

Note: SFMTA has already completed construction of 176 devices

# FY22 Cycle Progress Updates

Scope includes 265 devices at 155 locations

Four SFPW Job Order Contracts (JOCs) are in place to implement first 240 devices

- J53-04 for Districts 1, 2 & 9 – 57 devices on 37 blocks
  - NTP Date: 11/17/2025
  - Completion Date: 1/30/2026
- J59-12 for District 7 – 62 devices on 37 blocks
  - NTP Date: 11/17/2025
  - Completion Date: 1/30/2026

# FY22 Cycle Progress Updates (cont.)

- J57-09 for Districts 3, 5, 6 & 10 – 56 devices on 31 blocks
  - NTP Date: 1/12/2026
  - Completion Date: 3/27/2026
- J64-01 for Districts 4 & 8 – 64 devices on 36 blocks
  - NTP Date: end of January/February 2026 (projected)
  - Completion Date: April/May 2026 (projected)
- TBD for District 11 – 26 devices on 14 blocks
  - NTP Date: Spring 2026 (projected)
  - Completion Date: Spring/Summer 2026 (projected)

# FY23 Cycle Schedule Updates

Scope includes 40 accepted applications

- Design Phase (Spring 2026 to Late 2026/Early 2027)
- Construction Phase (Spring 2027 to Fall 2027)

Request construction funds in late 2026/early 2027

# FY24 Q1 & Q2 Cycle Schedule Updates (2 quarters)

Scope includes 36 accepted applications

- Design Phase (Spring 2026 to Late 2026/Early 2027)
- Construction Phase (Summer 2027 to Late 2027/Early 2028)

# FY24 Q3 - FY25 Q4 Cycles Schedule Updates (6 quarters)

Scope includes 188 submitted applications

- Evaluation (Spring 2026)
- Design (Spring 2026 – Late 2026/Early 2027)
- Construction (Summer 2027 – Late 2027/Early 2028)

\*Assumes new traffic calming program evaluation criteria approved in early 2026 and staff resources are available.

# Industry Best Practices / Peer Cities

Cities with a petition requirement (SF = none)

- Oakland – 67%
- Los Angeles – 4 other households
- Seattle – None
- New York – 50% +1

Cities with a higher minimum speed threshold (SF = 27 MPH)

- Oakland – 32 MPH
- Los Angeles – 30 MPH
- Seattle – 30 MPH
- New York – 30 MPH

Cities with a lower maximum grade threshold (SF = 13%)

- Oakland – 7%
- Los Angeles – 7%
- Seattle – 7%
- New York – 8%



# DRAFT Program Evaluation and Acceptance Criteria

## PETITION

- Require signatures from at least 50% of block households (previously required prior to 2020 pandemic)

## SPEED THRESHOLD

- Minimum 85th Percentile speed required for consideration = 30 MPH (previously 27 MPH)

## GRADE THRESHOLD

- Maximum grade for consideration = 13% (no change)

# Next Steps

- Continue focus on delivering the backlog
- Finalize new program criteria (tentatively Spring 2026) and apply to pending applications from FY24 and FY25
- Update SFCTA Board in late spring/summer 2026
- Per the Safe Streets Act, SFMTA shall release a plan by December 2026 to replace the residential application-based traffic calming program with a proactive approach

# Questions?

[SFMTA.com/TrafficCalming](https://sfmta.com/TrafficCalming)

Damon R. Curtis  
Traffic Calming Program Manager  
SFMTA Streets Division  
[damon.curtis@sfmta.com](mailto:damon.curtis@sfmta.com)  
(415) 646-2671

Percent Complete by Phase (Definitions)

Planning Phase	Design Phase	Construction Phase
15% Intake Assessment	15% Field Survey	15% Cost Estimates
30% Data Collection Requested	30% TASC Packet	30% Field Markings
50% Data Received	50% SFFD & Muni Review	50% STR Updates
75% Evaluation & Analysis	75% Prestaff	75% Pending Installation
95% Accept/Not-Accept	95% TASC & Public Hearing	95% Installed (Open for Use)
100% Applicant Notified	100% City Traffic Engineer Directive	97% Work Orders Submitted
		99% Paint and Signs Installed
		100% Final Inspection/ Closeout

## Application-Based Traffic Calming Program FY18-19 Cycle (SFMTA-049)

12.05.2025

Status: All measures have been installed and are open for use as of December 2023. Overall project completion anticipated by June 2026.

NO.	LOCATION	Device Type	Device Detail	Quantity	SUPERVISOR DISTRICT	INSTALL DATE (Open for Use)	STATUS/PHASE	PERCENT COMPLETE
1	19th St, Seward St to Yukon St	Speed Cushion	3-lump	2	8	02.05.2021	Construction Phase	100%
2	22nd St, Guerrero St to Ames St	Speed Hump	n/a	1	8	02.05.2021	Construction Phase	100%
3	22nd St, Quane St to Dolores St	Speed Hump	n/a	1	8	02.05.2021	Construction Phase	100%
4	28th St, Dolores St to Church St	Speed Hump	n/a	2	8	02.05.2021	Construction Phase	100%
5	23rd St, Castro St to Diamond St	Speed Cushion	5-lump	2	8	02.08.2021	Construction Phase	100%
6	21st St, Noe St to Castro St	Speed Hump	n/a	2	8	02.09.2021	Construction Phase	100%
7	17th St, Upper Market St END to Diamond St	Speed Table	n/a	1	8	02.10.2021	Construction Phase	100%
8	Eureka St, 18th St to 19th St	Speed Cushion	5-lump	2	8	02.16.2021	Construction Phase	100%
9	Eureka St, 20th St to 21st St	Speed Cushion	5-lump	2	8	02.16.2021	Construction Phase	100%
10	De Haro St, 22nd St to 23rd St	Speed Cushion	5-lump	1	10	03.04.2021	Construction Phase	100%
11	Hampshire St, 19th St to 20th St	Speed Hump	n/a	1	10	03.05.2021	Construction Phase	100%
12	Dakota St, 23rd St to 25th St	Speed Cushion	3-lump	3	6	03.08.2021	Construction Phase	100%
13	18th St, Arkansas St to Carolina St	Speed Hump	n/a	2	10	03.17.2021	Construction Phase	100%
14	Magellan Ave EB, Marcela Ave to Plaza St	Speed Hump	n/a	1	7	04.21.2021	Construction Phase	100%
15	Darien Way, Santa Ana Ave to San Benito Way	Speed Cushion	3-lump	1	7	01.03.2022	Construction Phase	97%
16	Darien Way, San Leandro Way to Santa Ana Ave	Speed Cushion	3-lump	1	7	01.05.2022	Construction Phase	97%
17	Darien Way, San Fernando Way to San Leandro Way	Speed Cushion	3-lump	1	7	01.06.2022	Construction Phase	97%
18	Darien Way, San Benito Way to Aptos Ave	Speed Cushion	3-lump	1	7	01.12.2022	Construction Phase	100%
19	Lomita Ave, Aloha Ave to 16th Ave	Speed Hump	n/a	2	7	01.13.2022	Construction Phase	97%
20	Lomita Ave, Lawton St to Aloha Ave	Speed Hump	n/a	1	7	01.14.2022	Construction Phase	95%
21	Cecilia Ave, Rivera St to Santiago St	Speed Hump	n/a	2	7	01.19.2022	Construction Phase	97%
22	Granville Way, Public Park to Claremont Blvd	Speed Hump	n/a	2	7	01.20.2022	Construction Phase	95%
23	Eddy St, Divisadero St to Broderick St	Speed Hump	n/a	2	5	01.21.2022	Construction Phase	97%
24	02nd Ave, Geary Blvd to Anza St	Speed Hump	n/a	2	1	01.27.2022	Construction Phase	100%
25	Hazelwood Ave, Brentwood Ave to Los Palms Dr	Speed Hump	n/a	1	7	01.27.2022	Construction Phase	100%
26	02nd Ave, Balboa St to Cabrillo St	Speed Hump	n/a	2	1	01.28.2022	Construction Phase	100%
27	27th Ave, Geary Blvd to Anza St	Speed Cushion	3-lump	2	1	01.28.2022	Construction Phase	100%
28	27th Ave, Anza St to Balboa St	Speed Cushion	3-lump	2	1	02.01.2022	Construction Phase	100%
29	12th Ave, Pacheco St to Funston Ave	Speed Hump	n/a	2	4	02.02.2022	Construction Phase	100%
30	10th Ave, Judah St to Kirkham St	Speed Hump	n/a	2	4	02.02.2022	Construction Phase	100%
31	10th Ave, Lawton St to Moraga St	Speed Hump	n/a	2	4	02.02.2022	Construction Phase	100%
32	28th Ave, Moraga St to Noriega St	Speed Hump	n/a	2	4	02.08.2022	Construction Phase	100%
33	42nd Ave, Judah St to Kirkham St	Speed Hump	n/a	2	4	02.09.2022	Construction Phase	100%
34	Kirkham St, 37th Ave to 38th Ave	Speed Hump	n/a	1	4	02.09.2022	Construction Phase	100%
35	Ellsworth St, Crescent Ave to Alemany Blvd	Speed Cushion	5-lump	2	9	04.07.2021	Construction Phase	100%
36	Ellsworth St, Ogden Ave to Crescent Ave	Speed Hump	n/a	2	9	04.07.2021	Construction Phase	100%
37	Jersey St, Diamond St to Douglass St	Speed Hump	n/a	2	8	04.08.2021	Construction Phase	100%

Application-Based Traffic Calming Program FY18-19 Cycle (SFMTA-049)

12.05.2025

Status: All measures have been installed and are open for use as of December 2023. Overall project completion anticipated by June 2026.

NO.	LOCATION	Device Type	Device Detail	Quantity	SUPERVISOR DISTRICT	INSTALL DATE (Open for Use)	STATUS/PHASE	PERCENT COMPLETE
38	San Carlos St, 19th St to 20th St	Speed Hump	n/a	2	9	04.08.2021	Construction Phase	100%
39	Chenery St, Brompton Ave to Lippard Ave	Speed Hump	n/a	1	8	04.12.2021	Construction Phase	100%
40	Chenery St, Lippard Ave to Chilton Ave	Speed Hump	n/a	1	8	04.12.2021	Construction Phase	100%
41	Chenery St, Surrey St to Mizpah St	Speed Hump	n/a	1	8	04.12.2021	Construction Phase	100%
42	Roosevelt Way, Masonic Ave to Loma Vista Terr	Speed Cushion	5-lump	1	8	04.13.2021	Construction Phase	100%
43	Roosevelt Way, Museum Way to Levant St	Speed Cushion	5-lump	1	8	04.13.2021	Construction Phase	100%
44	Upper Market St (17th St), Castro St to END	Speed Table	n/a	1	8	04.22.2021	Construction Phase	100%
45	06th Ave, Lake St to California St	Speed Hump	n/a	2	2	06.09.2021	Construction Phase	97%
46	07th Ave, Lake St to California St	Speed Hump	n/a	2	2	08.27.2021	Construction Phase	97%
47	Beach St, Scott St to Divisadero St	Speed Cushion	3-lump	1	2	09.21.2025	Construction Phase	97%
48	Juanita Way, Del Sur Ave to Rex Ave	Speed Hump	n/a	3	7	09.28.2021	Construction Phase	97%
49	Manor Dr, Ocean Ave to Kenwood Way	Speed Hump	n/a	2	7	10.07.2021	Construction Phase	97%
50	Grove St, Webster St to Fillmore St	Speed Hump	n/a	2	5	10.14.2021	Construction Phase	97%
51	Scott St, Ellis St to O'Farrell St	Speed Hump	n/a	1	5	12.14.2021	Construction Phase	97%
52	Hazelwood Ave, Los Paltos Dr to Casitas Ave	Speed Hump	n/a	1	7	05.03.2022	Construction Phase	97%
53	San Anselmo Ave, Portola Dr/Santa Ana Ave to San Benito Way	Speed Hump	n/a	1	7	05.04.2022	Construction Phase	100%
54	San Anselmo Ave, San Benito Way to Santa Clara Ave	Speed Hump	n/a	1	7	05.05.2022	Construction Phase	100%
55	Sadowa St, Plymouth Ave to Capitol Ave	Speed Table	n/a	3	11	06.27.2023	Construction Phase	100%
56	Chenery St at Lippard Ave	Raised Crosswalk	west leg	1	8	11.07.2023	Construction Phase	100%
57	Granville Way, Ulloa St to Public Park	Speed Hump	n/a	2	7	12.13.2023	Construction Phase	100%

Speed Humps installed:61

3-lump Speed Cushions installed:14

5-lump Speed Cushions installed:11

Raised Crosswalks installed:1

Speed Tables installed:5

GRAND TOTAL:92

## Application-Based Traffic Calming Program FY19-20 Cycle (SFMTA-087)

12.05.2025

Status: All measures have been installed and are open for use as of June 2022. Overall project completion anticipated by June 2026.

NO.	LOCATION	Device Type	Device Detail	Quantity	SUPERVISOR DISTRICT	INSTALL DATE (Open for Use)	STATUS/PHASE	PERCENT COMPLETE
1	Collins St, Geary Blvd to Anza St (200 block)	Speed Hump	n/a	1	1	01.27.2022	Construction Phase	100%
2	Chestnut St, Powell St to Mason St (500 block)	Speed Hump	n/a	2	3	01.27.2022	Construction Phase	100%
3	11th Ave, Cabrillo St to Fulton St (700 block)	Speed Cushion	3-lump	2	1	01.28.2022	Construction Phase	100%
4	28th Ave, Cabrillo St to Fulton St (800 block)	Speed Hump	n/a	2	1	02.01.2022	Construction Phase	100%
5	37th Ave, Rivera St to Santiago St (2200 block)	Speed Hump	n/a	2	4	02.08.2022	Construction Phase	100%
6	37th Ave, Vicente St to Wawona St (2600 block)	Speed Hump	n/a	2	4	02.09.2022	Construction Phase	100%
7	33rd Ave, Ulloa St to Vicente St (2500 block)	Speed Hump	n/a	2	4	02.14.2022	Construction Phase	100%
8	Vicente St, 37th Ave to 38th Ave (2600 block)	Speed Hump	n/a	1	4	02.14.2022	Construction Phase	100%
9	Hancock St, Sanchez St to Noe St (100 block)	Speed Table	n/a	2	8	02.15.2022	Construction Phase	100%
10	Hancock St, Church St to Sanchez St (Unit block)	Speed Table	n/a	2	8	02.16.2022	Construction Phase	100%
11	10th Ave, Irving St to Judah St (1300 block)	Speed Hump	n/a	2	5	03.18.2022	Construction Phase	97%
12	12th Ave, Lincoln Way to Irving St (1200 block)	Speed Cushion	3-lump	2	5	03.21.2022	Construction Phase	100%
13	Funston Ave, Lincoln Way to Irving St (1200 block)	Speed Cushion	3-lump	2	5	03.22.2022	Construction Phase	100%
14	12th Ave, Judah St to Kirkham St (1400 block)	Speed Cushion	3-lump	2	7	03.23.2022	Construction Phase	100%
15	Lawton St, 11th Ave to 12th Ave (500 block)	Speed Cushion	5-lump	1	7	03.24.2022	Construction Phase	95%
16	10th Ave, Moraga St to Noriega St (1700 block)	Speed Hump	n/a	2	7	03.25.2022	Construction Phase	97%
17	Idora Ave (18th St), Laguna Honda Blvd to Garcia Ave (100 block)	Speed Hump	n/a	2	7	03.28.2022	Construction Phase	100%
18	Santiago St, 17th Ave to 18th Ave (600 block)	Speed Hump	n/a	1	7	03.29.2022	Construction Phase	100%
19	18th Ave, Ulloa St to Vicente St (2500 block)	Speed Hump	n/a	2	7	03.30.2022	Construction Phase	97%
20	Joost Ave, Genessee St to Ridgewood Ave (700 block)	Speed Cushion	3-lump	2	8	03.31.2022	Construction Phase	97%
21	Flood Ave, Foerster St to Genessee St (400 block)	Speed Cushion	3-lump	2	7	04.01.2022	Construction Phase	97%
22	Palmetto Ave, Alemany Blvd to Chester Ave (600 block)	Speed Cushion	3-lump	1	7	04.04.2022	Construction Phase	97%
23	Guttenberg St, Mission St to Morse St (Unit block)	Speed Hump	n/a	1	11	04.05.2022	Construction Phase	97%
24	Havelock St, San Jose Ave to Arago St (Unit block)	Speed Hump	n/a	2	11	04.06.2022	Construction Phase	100%
25	Staples Ave, Detroit St to Edna St (100 block)	Speed Hump	n/a	2	7	04.07.2022	Construction Phase	100%
26	Joost Ave, Congo St to Detroit St (300 block)	Speed Cushion	3-lump	2	8	04.08.2022	Construction Phase	97%
27	Mangels Ave, Baden St to Congo St (100 block)	Speed Hump	n/a	2	8	04.11.2022	Construction Phase	100%
28	Chenery St, 30th St to Randall St (Unit block)	Speed Cushion	3-lump	3	8	04.12.2022	Construction Phase	97%
29	28th St, Church St to Sanchez St (200 block)	Speed Hump	n/a	2	8	04.13.2022	Construction Phase	97%
30	27th St, Church St to Sanchez St (300 block)	Speed Cushion	3-lump	2	8	04.14.2022	Construction Phase	97%
31	23rd St, Sanchez St to Noe St (3900 block)	Speed Cushion	3-lump	2	8	04.18.2022	Construction Phase	97%
32	Vermont St, 24th St to 25th St (1300 block)	Speed Cushion	3-lump	1	10	04.19.2022	Construction Phase	97%
33	Jersey St, Castro St to Diamond St (400 block)	Speed Hump	n/a	2	8	04.20.2022	Construction Phase	97%
34	Peralta Ave, York St to Florida St (100 block)	Speed Cushion	3-lump	2	9	04.21.2022	Construction Phase	100%
35	Palou Ave, Barneveld Ave to Industrial St (2100-2200 block)	Speed Cushion	3-lump	3	10	04.22.2022	Construction Phase	100%
36	Revere Ave, Ingalls St to Jennings St (1300 block)	Speed Cushion	5-lump	2	10	04.25.2022	Construction Phase	100%
37	Berry St, 5th St to King St (100-300 block)	Speed Cushion	3-lump	4	6	04.26.2022	Construction Phase	100%

Application-Based Traffic Calming Program FY19-20 Cycle (SFMTA-087)

12.05.2025

Status: All measures have been installed and are open for use as of June 2022. Overall project completion anticipated by June 2026.

NO.	LOCATION	Device Type	Device Detail	Quantity	SUPERVISOR DISTRICT	INSTALL DATE (Open for Use)	STATUS/PHASE	PERCENT COMPLETE
38	Berry St, King St to Mission Bay Dr (400 block)	Speed Cushion	3-lump	1	6	04.27.2022	Construction Phase	100%
39	14th St, Divisadero St to Alpine Ter/Roosevelt Way (1000 block)	Speed Cushion	5-lump	1	8	04.28.2022	Construction Phase	100%
40	14th St, Castro St to Divisadero St (1000 block)	Speed Cushion	5-lump	1	8	04.29.2022	Construction Phase	100%
41	15th St, Beaver St to Buena Vista Ter (2400 block)	Speed Hump	n/a	2	8	05.02.2022	Construction Phase	100%
42	19th St, Guerrero St to Dolores St (3600 block)	Speed Hump	n/a	2	8	05.03.2022	Construction Phase	100%
43	Beaver St, Noe St to Castro St (Unit block)	Speed Hump	n/a	2	8	05.04.2022	Construction Phase	100%
44	Divisadero St, 14th St to Duboce St (Unit block)	Speed Hump	n/a	2	8	05.05.2022	Construction Phase	100%
45	Loma Vista Ter, Masonic Ave to Roosevelt Wy (Unit block)	Speed Cushion	3-lump	1	8	05.06.2022	Construction Phase	100%
46	Upper Ter, Buena Vista West to Masonic Ave (Unit block)	Speed Cushion	3-lump	1	8	05.09.2022	Construction Phase	97%
47	York St, 20th St to 21st St (800 block)	Speed Hump	n/a	2	9	05.09.2022	Construction Phase	100%

Speed Humps installed:42

3-lump Speed Cushions installed:35

5-lump Speed Cushions installed:5

Speed Tables installed:4

GRAND TOTAL:86



## Application-Based Traffic Calming Program FY20-21 Cycle (SFMTA-099)

12.08.2025

Status: Work underway and anticipated to be completed by Fall 2027.

NO.	LOCATION	Device Type	Device Detail	Quantity	SUPERVISOR DISTRICT	INSTALL DATE (Open for Use)	STATUS/PHASE	PERCENT COMPLETE
1	03rd Ave, Cabrillo St to Fulton St (700 block)	Speed Cushion	3-lump	2	1	07.12.2023	Construction Phase	97%
2	09th Ave, Judah St to Kirkham St (1400 block)	Speed Cushion	5-lump	2	5	08.17.2023	Construction Phase	100%
3	10th Ave, Cabrillo St to Fulton St (700 block)	Speed Cushion	3-lump	2	1	07.12.2023	Construction Phase	100%
4	10th Ave, Irving St to Judah St (1300 block)	Speed Hump	n/a	2	7	03.18.2022	Construction Phase	100%
5	14th Ave, Ulloa St to Vicente St (2500 block)	Speed Cushion	3-lump	2	7	09.27.2023	Construction Phase	100%
6	15th Ave, Santiago St to Rivera St (one-way NB; 2200 block)	Speed Cushion	3-lump	2	7	09.27.2023	Construction Phase	100%
7	15th Ave, Ulloa St to Vicente St (2500 block)	Speed Cushion	3-lump	2	7	09.28.2023	Construction Phase	100%
8	16th Ave, Santiago St to Rivera St (one-way NB; 2200 block)	Speed Cushion	3-lump	2	7	09.28.2023	Construction Phase	100%
9	18th St, Arkansas St to Carolina St (1600-1700 block)	Speed Hump	n/a	2	10	03.17.2021	Construction Phase	100%
10	18th St, Danvers St to Market St (4700 block)	Speed Cushion	5-lump	2	8	09.08.2023	Construction Phase	100%
11	19th Ave, Cabrillo St to Fulton St (700 block)	Speed Cushion	3-lump	2	1	07.13.2023	Construction Phase	100%
12	21st Ave, Cabrillo St to Fulton St (700 block)	Speed Cushion	3-lump	2	1	07.13.2023	Construction Phase	100%
13	22nd Ave, Taraval St to Ulloa St (2400 block)	Speed Hump	n/a	2	4	07.21.2023	Construction Phase	97%
14	22nd St, Dolores St to Chattanooga St (3500 block)	Speed Hump	n/a	1	8	09.11.2023	Construction Phase	100%
15	23rd St, Noe St to Castro St (4000 block)	Speed Cushion	3-lump	2	8	09.12.2023	Construction Phase	100%
16	27th Ave, Cabrillo St to Fulton St (800 block)	Speed Cushion	3-lump	2	1	07.14.2023	Construction Phase	97%
17	30th Ave, Cabrillo St to Fulton St (800 block)	Speed Cushion	3-lump	2	1	07.14.2023	Construction Phase	97%
18	34th Ave, Anza St to Balboa St (600 block)	Speed Cushion	3-lump	2	1	07.20.2023	Construction Phase	97%
19	34th Ave, Balboa St to Cabrillo St (700 block)	Speed Cushion	3-lump	2	1	07.20.2023	Construction Phase	97%
20	34th Ave, Cabrillo St to Fulton St (800 block)	Speed Cushion	3-lump	2	1	07.20.2023	Construction Phase	97%
21	34th Ave, Quintara St to Rivera St (2100 block)	Speed Hump	n/a	2	4	07.21.2023	Construction Phase	97%
22	35th Ave, Lincoln Way to Irving St (1200 block)	Speed Cushion	3-lump	2	4	08.10.2023	Construction Phase	97%
23	35th Ave, Kirkham St to Lawton St (1500 block)	Speed Cushion	3-lump	2	4	08.10.2023	Construction Phase	97%
24	35th Ave, Ortega St to Pacheco St (1900 block)	Speed Cushion	3-lump	2	4	08.14.2023	Construction Phase	97%
25	42nd Ave, Lincoln Way to Irving St (1200 block)	Speed Cushion	3-lump	2	4	08.14.2023	Construction Phase	97%
26	45th Ave, Pacheco St to Quintara St (2000 block)	Speed Cushion	3-lump	2	4	08.15.2023	Construction Phase	97%
27	47th Ave, Taraval St to Ulloa St (2400 block)	Speed Cushion	3-lump	2	4	08.16.2023	Construction Phase	100%
28	Anza St, Wood St to Collins St (200 block)	Speed Cushion	3-lump	1	2	05.10.2022	Construction Phase	100%
29	Anza St, Collins St to Blake St (300 block)	Speed Cushion	3-lump	1	2	05.17.2022	Construction Phase	100%
30	Anza St, Blake St to Cook St (400 block)	Speed Cushion	3-lump	1	2	11.16.2023	Construction Phase	97%
31	Anza St, Cook St to Spruce St (500 block)	Speed Cushion	3-lump	1	2	11.16.2023	Construction Phase	97%
32	Anza St, Spruce St to Parker Ave (600 block)	Speed Cushion	3-lump	1	2	11.17.2023	Construction Phase	97%
33	Arelious Walker Dr, Carroll Ave to Donner Ave (2500 block)	Speed Cushion	3-lump	1	10	06.28.2023	Construction Phase	100%
34	Bayview St, Latona St to Pomona St (Unit block)	Speed Cushion	3-lump	1	10	09.20.2023	Construction Phase	100%
35	Bayview St, Pomona St to Flora St (Unit block)	Speed Cushion	3-lump	1	10	09.20.2023	Construction Phase	100%
36	Caine Ave, Lakeview Ave to Lobos Ave (one-way SB; 100 block)	Speed Cushion	3-lump	2	11	08.17.2023	Construction Phase	97%
37	Cambridge St, Felton St to Burrows St (400 block)	Speed Cushion	3-lump	2	11	09.21.2023	Construction Phase	97%
38	Cambridge St, Burrows St to Bacon St (500 block)	Speed Hump	n/a	1	11	09.22.2023	Construction Phase	97%
39	Carroll Ave, Arelious Walker Dr to Giants Dr (1100 block)	Speed Cushion	3-lump	1	10	06.28.2023	Construction Phase	100%
40	Clearfield Dr, Sloat Blvd/Morningside Dr to Ocean Ave (Unit block)	Speed Cushion	3-lump	2	4	08.16.2023	Construction Phase	100%
41	Clement St, 28th Ave to 29th Ave (2700 block)	Speed Cushion	3-lump	1	1	07.14.2023	Construction Phase	100%
42	Cortland Ave, Mission St to Coleridge St (Unit block)	Speed Cushion	5-lump	1	9	07.27.2021	Construction Phase	100%
43	Cortland Ave, Prospect Ave to Winfield St (100 block)	Speed Cushion	5-lump	1	9	07.26.2021	Construction Phase	100%
44	Cortland Ave, Bronte St to Bradford St (1400 block)	Speed Cushion	5-lump	1	9	07.28.2021	Construction Phase	100%
45	Cortland Ave, Peralta Ave to Hilton St (1600 block)	Speed Cushion	5-lump	1	9	08.09.2021	Construction Phase	100%
46	Crescent Ave at Murray St	Raised Crosswalk	west leg	1	9	04.18.2023	Construction Phase	100%
47	Crescent Ave, Mission St to Lesse St (Unit block)	Speed Table	n/a	1	9	04.26.2023	Construction Phase	100%
48	Day St, Dolores St to Church St (100 block)	Speed Cushion	3-lump	2	8	09.13.2023	Construction Phase	100%

## Application-Based Traffic Calming Program FY20-21 Cycle (SFMTA-099)

12.08.2025

Status: Work underway and anticipated to be completed by Fall 2027.

NO.	LOCATION	Device Type	Device Detail	Quantity	SUPERVISOR DISTRICT	INSTALL DATE (Open for Use)	STATUS/PHASE	PERCENT COMPLETE
49	Donahue St, Galvez Ave to Innes Ave (100 block)	Speed Cushion	3-lump	2	10	08.08.2023	Construction Phase	100%
50	Dublin St/LaGrande Ave, Brazil Ave to Persia Ave (300/Unit blocks)	Speed Cushion	3-lump	2	11	11.19.2025	Construction Phase	100%
51	Elizabeth St, Castro St to Diamond St (600 block)	Speed Cushion	3-lump	2	8	09.14.2023	Construction Phase	100%
52	Felton St, Bowdoin St to Dartmouth St (700 block)	Speed Cushion	3-lump	1	9	11.08.2023	Construction Phase	97%
53	Felton St, Dartmouth St to Colby St (800 block)	Speed Cushion	3-lump	1	9	11.08.2023	Construction Phase	97%
54	Filbert St, Leavenworth St to Hyde St (one-way EB; 1100 block)	Speed Hump	n/a	1	3	Coordinating construction by SFPW	Construction Phase	75%
55	Florida St, 25th St to 26th St (1300 block)	Speed Hump	n/a	2	9	11.09.2023	Construction Phase	100%
56	Folsom St, Powhattan Ave to Eugenia Ave (3600 block)	Speed Cushion	3-lump	2	9	11.10.2023	Construction Phase	100%
57	Gilman Ave, Bill Walsh Way to Griffith St (900 block)	Speed Cushion	4-lump	2	10	07.13.2023	Construction Phase	100%
58	Gilman Ave, Griffith St to Hawes St (1000 block)	Speed Cushion	5-lump	1	10	02.01.2021	Construction Phase	100%
59	Gilman Ave, Hawes St to Ingalls St (1100 block)	Speed Cushion	5-lump	2	10	07.12.2023	Construction Phase	100%
60	Gilman Ave, Ingalls St to Jennings St (1200 block)	Speed Cushion	5-lump	2	10	07.25.2023	Construction Phase	100%
61	Gilman Ave, Jennings St to 3rd St (1300 block)	Speed Cushion	5-lump	2	10	07.26.2023	Construction Phase	100%
62	Hampshire St, 22nd St to 23rd St (1000 block)	Speed Cushion	3-lump	2	9	11.10.2023	Construction Phase	100%
63	Harriet St, Folsom St to Harrison St (one-way SB; 100 block)	Speed Cushion	3-lump	2	6	08.18.2023	Construction Phase	100%
64	Howth St, Geneva Ave to Niagara Ave (one-way SB; 100 block)	Speed Cushion	3-lump	2	11	08.16.2023	Construction Phase	100%
65	Indiana St, 19th St to 20th St (700 block)	Speed Cushion	3-lump	1	10	08.10.2023	Construction Phase	100%
66	Ingerson Ave, Ingalls St to Jennings St (1000 block)	Speed Cushion	3-lump	2	10	07.31.2023	Construction Phase	100%
67	Joost Ave, Acadia St to Baden St (100 block)	Speed Cushion	3-lump	2	8	09.15.2023	Construction Phase	75%
68	Joost Ave, Genessee St to Ridgewood Ave (700 block)	Speed Cushion	3-lump	2	7	03.31.2022	Construction Phase	100%
69	Jules Ave, Grafton Ave to Holloway Ave (100 block)	Speed Hump	n/a	1	11	04.06.2022	Construction Phase	100%
70	Kansas St, 17th St to Mariposa St (400 block)	Speed Cushion	3-lump	1	10	08.11.2023	Construction Phase	100%
71	La Salle Ave, Newcomb Ave to Cashmere St (divided roadway; 1400 block)	Speed Table	n/a	2	10	Pending SFFD Review & approval	Design Phase	30%
72	La Salle Ave, Cashmere St to Mendell St (divided roadway; 1500 block)	Speed Table	n/a	2	10	Pending SFFD Review & approval	Design Phase	30%
73	Lakeview Ave, Caine Ave to Majestic Ave (100 block)	Speed Cushion	3-lump	1	11	04.05.2022	Construction Phase	100%
74	Lakeview Ave, Granada Ave to Miramar Ave (600 block)	Speed Cushion	3-lump	1	11	Coordinating construction by SFPW	Construction Phase	75%
75	Linden St, Octavia St to Laguna St (400 block)	Speed Hump	n/a	2	5	08.17.2023	Construction Phase	97%
76	Lobos Ave, Caine Ave to Plymouth Ave (one-way WB; Unit block)	Speed Cushion	3-lump	3	11	08.18.2023	Construction Phase	100%
77	London St, France Ave to Italy Ave (600 block)	Speed Cushion	3-lump	2	11	08.20.2023	Construction Phase	100%
78	Louisburg St, Geneva Ave to Niagara Ave (one-way NB; 100 block)	Speed Cushion	3-lump	2	11	Coordinating construction by SFPW	Construction Phase	75%
79	Maynard St, Mission St to Craut St (Unit block)	Speed Cushion	3-lump	2	11	Coordinating construction by SFPW	Construction Phase	75%
80	Maynard St, Craut St to Congdon St (100 block)	Speed Hump	n/a	1	11	02.18.2022	Construction Phase	100%
81	Merritt St, Market St to Danvers St (3000 block)	Speed Cushion	3-lump	1	8	09.11.2023	Construction Phase	100%
82	Middle Point Rd, Innes Ave to Harbor Rd (200 block)	Speed Cushion	4-lump	1	10	08.09.2023	Construction Phase	100%
83	Mt Vernon Ave, Ellington Ave to Del Monte St (Unit block)	Speed Hump	n/a	1	11	03.01.2022	Construction Phase	100%
84	Naples St, Peru Ave to Avalon Ave (100 block)	Speed Cushion	3-lump	2	11	06.10.2025	Construction Phase	75%
85	Oak St, Shrader St to Stanyan St (one-way EB; 2000 block)	Speed Cushion	3-lump	2	5	08.18.2023	Construction Phase	75%

Application-Based Traffic Calming Program FY20-21 Cycle (SFMTA-099)

12.08.2025

Status: Work underway and anticipated to be completed by Fall 2027.

NO.	LOCATION	Device Type	Device Detail	Quantity	SUPERVISOR DISTRICT	INSTALL DATE (Open for Use)	STATUS/PHASE	PERCENT COMPLETE
86	Palmetto Ave, Alemany Blvd/St Charles Ave to Chester Ave (one-way WB; 600 block)	Speed Cushion	3-lump	1	7	04.04.2022	Construction Phase	100%
87	Palou Ave, Silver Ave/Quint St to Rankin St (1900 block)	Speed Cushion	5-lump	2	10	09.20.2023	Construction Phase	75%
88	Paris St, Excelsior Ave to Brazil Ave (200 block)	Speed Cushion	3-lump	2	11	07.15.2025	Construction Phase	75%
89	Pond St, 16th St to 17th St (one-way SB; Unit block)	Speed Hump	n/a	2	8	09.18.2023	Construction Phase	100%
90	Ralston St, Shields St to Garfield St (300 block)	Speed Cushion	3-lump	2	11	Coordinating construction by SFPW	Construction Phase	75%
91	Rhode Island St, 20th St to Southern Heights Ave (800 block)	Speed Cushion	5-lump	2	10	08.10.2023	Construction Phase	100%
92	Richland Ave, Mission St to Arlington St (Unit block)	Speed Cushion	3-lump	2	8	Pending SFFD Review & approval	Design Phase	30%
93	Rockridge Dr, Funston Ave to Radio Terrace (Unit block)	Speed Cushion	3-lump	1	7	09.28.2023	Construction Phase	100%
94	San Anselmo Ave, San Benito Way to Santa Clara Ave (Unit block)	Speed Hump	n/a	1	7	05.05.2022	Construction Phase	100%
95	San Carlos St, 18th St to 19th St (one-way NB; 100 block)	Speed Cushion	3-lump	2	9	11.13.2023	Construction Phase	97%
96	Santa Fe Ave, Silver Ave to Quint St (one-way NB; Unit block)	Speed Cushion	3-lump	2	10	07.24.2023	Construction Phase	100%
97	Sharon St, 15th St to 16th St (Unit block)	Speed Cushion	3-lump	2	8	09.19.2023	Construction Phase	100%
98	Shipley St, 4th St to 5th St (one-way WB; 100 block)	Speed Cushion	3-lump	3	6	08.25.2023	Construction Phase	100%
99	Shipley St, 5th St to 6th St (one-way WB; 200 block)	Speed Cushion	3-lump	2	6	08.25.2023	Construction Phase	100%
100	Shotwell St, 25th St to 26th St (1100 block)	Speed Cushion	3-lump	2	9	11.14.2023	Construction Phase	97%
101	Silver Ave at Elmira St	Raised Crosswalk	east leg	1	10	Pending SFFD Review & approval	Design Phase	30%
102	Silver Ave at Revere Ave	Raised Crosswalk	west leg	1	10	Pending SFFD Review & approval	Design Phase	30%
103	Silver Ave at Scotia Ave	Raised Crosswalk	east leg	1	10	Pending SFFD Review & approval	Design Phase	30%
104	Silver Ave at Topeka Ave	Raised Crosswalk	east leg	1	10	Pending SFFD Review & approval	Design Phase	30%
105	Thornton Ave, Neptune St to Venus St (400 block)	Speed Cushion	3-lump	1	10	8/1/2023=108/120	Construction Phase	97%
106	Underwood Ave, Keith St to Lane St (1500 block)	Speed Cushion	3-lump	2	10	08.03.2023	Construction Phase	100%
107	Vasquez Ave, Hernandez Ave to Pacheco St (100 block)	Speed Cushion	3-lump	1	7	09.29.2023	Construction Phase	97%
108	Vasquez Ave, Pacheco St to Garcia Ave (100 block)	Speed Cushion	3-lump	1	7	09.29.2023	Construction Phase	97%
109	Vienna St, Excelsior Ave to Brazil Ave (300 block)	Speed Cushion	3-lump	2	11	07.24.2025	Construction Phase	97%
110	Wallace Ave, Keith St to 3rd St (1600 block)	Speed Cushion	3-lump	2	10	07.28.2023	Construction Phase	97%
111	Westgate Dr, Kenwood Way to Upland Dr (100 block)	Speed Cushion	3-lump	2	7	09.29.2023	Construction Phase	97%
112	Whitney Young Cir, Mabrey Ct/Richards Ln to Lindsay Cir/ Hillview Ct (100 block)	Speed Cushion	3-lump	1	10	08.09.2023	Construction Phase	100%
113	Wisconsin St, 22nd St to Madera St (800 block)	Speed Cushion	3-lump	1	10	08.11.2023	Construction Phase	97%
114	Wisconsin St, Madera St to 23rd St (900 block)	Speed Cushion	3-lump	1	10	08.15.2023	Construction Phase	97%
115	Woodward St, Duboce Ave to 14th St (one-way NB; Unit block)	Speed Hump	n/a	2	9	11.15.2023	Construction Phase	97%
116	Yerba Buena Ave at Brentwood Ave	Raised Crosswalk	south leg	1	7	03.06.2024	Construction Phase	97%
117	Yerba Buena Ave, Ravenwood Dr to Hazelwood Ave (200 block)	Speed Cushion	4-lump	1	7	03.06.2024	Construction Phase	97%
118	Yerba Buena Ave, Brentwood Ave to Plymouth Ave (300 block)	Speed Cushion	4-lump	1	7	03.08.2024	Construction Phase	97%
119	Yerba Buena Ave, Plymouth Ave to Monterey Blvd (400 block)	Speed Cushion	4-lump	1	7	03.08.2024	Construction Phase	97%
120	York St, 23rd St to 24th St (1100 block)	Speed Cushion	3-lump	2	9	11.15.2023	Construction Phase	100%

Speed Humps installed: 23  
3-lump Speed Cushions installed: 135  
4-lump Speed Cushions installed: 6  
5-lump Speed Cushions installed: 19  
  
Speed Tables installed: 5  
Raised Crosswalks installed: 6  
**GRAND TOTAL: 194**



**Application-Based Traffic Calming Program FY21-22 Cycle (SFMTA-126)**

12.08.2025

Status: Work underway and anticipated to be completed by Summer 2026.

NO.	LOCATION	Device Type	Device Detail	Quantity	SUPERVISOR DISTRICT	INSTALL DATE (Open for Use)	STATUS/PHASE	PERCENT COMPLETE
1	11th Ave, Geary Blvd to Anza St (400 block)	Speed Cushion	3-lump	2	1	Construction by SFPW JOC Task Order J53-04	Construction Phase	75%
2	15th Ave, Cabrillo St to Fulton St (700 block)	Speed Cushion	3-lump	2	1	Construction by SFPW JOC Task Order J53-04	Construction Phase	75%
3	16th Ave, Geary Blvd to Anza St (400 block)	Speed Cushion	3-lump	2	1	Construction by SFPW JOC Task Order J53-04	Construction Phase	75%
4	24th Ave, Cabrillo St to Fulton St (800 block)	Speed Cushion	3-lump	2	1	Construction by SFPW JOC Task Order J53-04	Construction Phase	75%
5	24th Ave, Clement St to Geary Blvd (400 block)	Speed Hump	n/a	2	1	Construction by SFPW JOC Task Order J53-04	Construction Phase	75%
6	30th Ave, California St to Clement St (300 block)	Speed Cushion	3-lump	2	1	Construction by SFPW JOC Task Order J53-04	Construction Phase	75%
7	33rd Ave, Cabrillo St to Fulton St (800 block)	Speed Cushion	3-lump	2	1	Construction by SFPW JOC Task Order J53-04	Construction Phase	75%
8	37th Ave, Geary Blvd to Anza St (500 block)	Speed Cushion	3-lump	2	1	Construction by SFPW JOC Task Order J53-04	Construction Phase	75%
9	42nd Ave, Balboa St to Cabrillo St (700 block)	Speed Cushion	3-lump	2	1	Construction by SFPW JOC Task Order J53-04	Construction Phase	75%
10	43rd Ave, Anza St to Balboa St (600 block)	Speed Cushion	3-lump	2	1	Construction by SFPW JOC Task Order J53-04	Construction Phase	75%
11	Beaumont Ave, Geary Blvd to Anza St (Unit block)	Speed Cushion	3-lump	1	1	Construction by SFPW JOC Task Order J53-04	Construction Phase	75%
12	Green St, Gough St to Octavia St (1700 block)	Speed Cushion	3-lump	1	2	Construction by SFPW JOC Task Order J53-04	Construction Phase	75%
13	Washington St, Gough St to Octavia St (2000 block)	Speed Cushion	3-lump	1	2	Construction by SFPW JOC Task Order J53-04	Construction Phase	75%
14	Washington St, Octavia St to Laguna St (2100 block)	Speed Cushion	3-lump	1	2	Construction by SFPW JOC Task Order J53-04	Construction Phase	75%
15	Jones St, Greenwich St to Lombard St (2200 block)	Speed Cushion	3-lump	1	3	Construction by SFPW JOC Task Order J57-09	Construction Phase	75%
16	Victoria St, Urbano Dr South to Urbano Dr North (700 block)	Speed Cushion	3-lump	2	3	Construction by SFPW JOC Task Order J57-09	Construction Phase	75%
17	17th Ave, Judah St to Kirkham St (1400 block)	Speed Cushion	3-lump	2	4	Construction by SFPW JOC Task Order J64-01	Construction Phase	75%
18	24th Ave, Lawton St to Moraga St (1600 block)	Speed Cushion	3-lump	2	4	Construction by SFPW JOC Task Order J64-01	Construction Phase	75%
19	25th Ave, Lincoln Wy to Irving St (1200 block)	Speed Cushion	3-lump	2	4	Construction by SFPW JOC Task Order J64-01	Construction Phase	75%
20	27th Ave, Ulloa St to Vicente St (2500 block)	Speed Cushion	3-lump	2	4	Construction by SFPW JOC Task Order J64-01	Construction Phase	75%
21	31st Ave, Lincoln Wy to Irving St (1200 block)	Speed Cushion	3-lump	2	4	Construction by SFPW JOC Task Order J64-01	Construction Phase	75%
22	34th Ave, Lincoln Wy to Irving St (1200 block)	Speed Cushion	3-lump	2	4	Construction by SFPW JOC Task Order J64-01	Construction Phase	75%
23	35th Ave, Taraval St to Ulloa St (2400 block)	Speed Cushion	3-lump	2	4	Construction by SFPW JOC Task Order J64-01	Construction Phase	75%
24	36th Ave, Lincoln Wy to Irving St (1200 block)	Speed Table	n/a	1	4	Construction by SFPW JOC Task Order J64-01	Construction Phase	75%

**Application-Based Traffic Calming Program FY21-22 Cycle (SFMTA-126)**

12.08.2025

Status: Work underway and anticipated to be completed by Summer 2026.

NO.	LOCATION	Device Type	Device Detail	Quantity	SUPERVISOR DISTRICT	INSTALL DATE (Open for Use)	STATUS/PHASE	PERCENT COMPLETE
25	37th Ave, Judah St to Kirkham St (1400 block)	Speed Cushion	3-lump	2	4	Construction by SFPW JOC Task Order J64-01	Construction Phase	75%
26	37th Ave, Lawton St to Moraga St (1600 block)	Speed Cushion	3-lump	2	4	Construction by SFPW JOC Task Order J64-01	Construction Phase	75%
27	38th Ave, Judah St to Kirkham St (1400 block)	Speed Cushion	3-lump	2	4	Construction by SFPW JOC Task Order J64-01	Construction Phase	75%
28	42nd Ave, Ulloa St to Vicente St (2500 block)	Speed Cushion	3-lump	2	4	Construction by SFPW JOC Task Order J64-01	Construction Phase	75%
29	43rd Ave, Lawton St to Moraga St (1600 block)	Speed Cushion	3-lump	2	4	Construction by SFPW JOC Task Order J64-01	Construction Phase	75%
30	44th Ave, Ortega St to Pacheco St (1900 block)	Speed Cushion	3-lump	2	4	Construction by SFPW JOC Task Order J64-01	Construction Phase	75%
31	45th Ave, Noriega St to Ortega St (1800 block)	Speed Cushion	3-lump	2	4	Construction by SFPW JOC Task Order J64-01	Construction Phase	75%
32	46th Ave, Irving St to Judah St (1300 block)	Speed Cushion	5-lump	2	4	Construction by SFPW JOC Task Order J64-01	Construction Phase	75%
33	Buena Vista East, Park Hill Ave to Upper Ter (300-400 block)	Speed Cushion	5-lump	3	5	Construction by SFPW JOC Task Order J57-09	Construction Phase	75%
34	Golden Gate Ave, Divisadero St to Broderick St (1700 block)	Speed Cushion	3-lump	1	5	Construction by SFPW JOC Task Order J57-09	Construction Phase	75%
35	Hugo St, 6th Ave to 7th Ave (500 block)	Speed Hump	n/a	1	5	Construction by SFPW JOC Task Order J57-09	Construction Phase	75%
36	McAllister St, Gough St to Octavia St (700 block)	Speed Cushion	5-lump	2	5	Construction by SFPW JOC Task Order J57-09	Construction Phase	75%
37	McAllister St, Octavia St to Laguna St (800 block)	Speed Cushion	5-lump	2	5	Construction by SFPW JOC Task Order J57-09	Construction Phase	75%
38	Parnassus Ave, Willard St to Hill Point Ave (300 block)	Speed Cushion	7-lump	1	5	Construction by SFPW JOC Task Order J57-09	Construction Phase	75%
39	Seymour St, Golden Gate Ave to Turk St (Unit block)	Speed Table	n/a	1	5	Construction by SFPW JOC Task Order J57-09	Construction Phase	75%
40	McCoppin St, Jessie St to Stevenson St (Unit block)	Speed Cushion	3-lump	1	6	Construction by SFPW JOC Task Order J57-09	Construction Phase	75%
41	Natoma St, 8th St to 7th St (One-Way EB; 600 block)	Speed Table	n/a	2	6	Construction by SFPW JOC Task Order J57-09	Construction Phase	75%
42	10th Ave, Ortega St to Pacheco St (1900 block)	Speed Cushion	5-lump	2	7	Construction by SFPW JOC Task Order J59-12	Construction Phase	75%
43	10th Ave, Pacheco St to Quintara St (2000 block)	Speed Cushion	5-lump	2	7	Construction by SFPW JOC Task Order J59-12	Construction Phase	75%
44	16th Ave, Quintara St to Rivera St (2100 block)	Speed Cushion	3-lump	2	7	Construction by SFPW JOC Task Order J59-12	Construction Phase	75%
45	17th Ave, Noriega St to Ortega St (1800 block)	Speed Cushion	3-lump	2	7	Construction by SFPW JOC Task Order J59-12	Construction Phase	75%
46	18th Ave , Pacheco St to Quintara St (2000 block)	Speed Cushion	3-lump	2	7	Construction by SFPW JOC Task Order J59-12	Construction Phase	75%
47	18th Ave, Kirkham St to Lawton St (1500 block)	Speed Cushion	3-lump	2	7	Construction by SFPW JOC Task Order J59-12	Construction Phase	75%
48	Christopher Dr, Crestmont Dr to Oak Park Dr (200 block)	Speed Table	n/a	2	7	Construction by SFPW JOC Task Order J59-12	Construction Phase	75%

NO.	LOCATION	Device Type	Device Detail	Quantity	SUPERVISOR DISTRICT	INSTALL DATE (Open for Use)	STATUS/PHASE	PERCENT COMPLETE
49	Clearfield Dr, Eucalyptus Dr to Gellert Dr (100 block)	Speed Cushion	3-lump	1	7	Construction by SFPW JOC Task Order J59-12	Construction Phase	75%
50	Clearfield Dr, Ocean Ave to Eucalyptus Dr (100 block)	Speed Cushion	3-lump	1	7	Construction by SFPW JOC Task Order J59-12	Construction Phase	75%
51	Diamond St, Surrey St to Chenery St (2700 block)	Speed Table	n/a	2	7	Construction by SFPW JOC Task Order J59-12	Construction Phase	75%
52	Flood Ave, Edna St to Foerster St (300 block)	Speed Hump	n/a	2	7	Construction by SFPW JOC Task Order J59-12	Construction Phase	75%
53	Flood Ave, Frida Kahlo Wy to Ridgewood Ave (500 block)	Speed Cushion	3-lump	1	7	Construction by SFPW JOC Task Order J59-12	Construction Phase	75%
54	Flood Ave, Genessee St to Frida Kahlo Wy (500 block)	Speed Cushion	3-lump	1	7	Construction by SFPW JOC Task Order J59-12	Construction Phase	75%
55	Foerster St, Flood Ave to Hearst Ave (200 block)	Speed Table	n/a	1	7	Construction by SFPW JOC Task Order J59-12	Construction Phase	75%
56	Funston Ave, Judah St to Kirkham St (1400 block)	Speed Cushion	3-lump	2	7	Construction by SFPW JOC Task Order J59-12	Construction Phase	75%
57	Harold Ave, Bruce Ave to Ocean Ave (200 block)	Speed Cushion	3-lump	2	7	Construction by SFPW JOC Task Order J59-12	Construction Phase	75%
58	Hazelwood Ave, Flood Ave to Montecito Ave (Unit block)	Speed Cushion	3-lump	1	7	Construction by SFPW JOC Task Order J59-12	Construction Phase	75%
59	Hazelwood Ave, Staples Ave to Flood Ave (Unit block)	Speed Table	n/a	1	7	Construction by SFPW JOC Task Order J59-12	Construction Phase	75%
60	Hazelwood, Judson to Staples (Unit block)	Speed Table	n/a	1	7	Construction by SFPW JOC Task Order J59-12	Construction Phase	75%
61	Magellan Ave, Sola Ave to Pacheco St (200 block) [INSTALL NEW]	Speed Table	n/a	2	7	Construction by SFPW JOC Task Order J59-12	Construction Phase	75%
62	Magellan Ave, Sola Ave to Pacheco St (200 block) [REMOVE EXISTIN	Speed Hump	n/a	1	7	Construction by SFPW JOC Task Order J59-12	Construction Phase	75%
63	Malta Dr, Mercato Ct to Valletta Ct (Unit block)	Speed Table	n/a	4	7	Construction by SFPW JOC Task Order J59-12	Construction Phase	75%
64	Miraloma Dr, Juanita Wy to Yerba Buena Ave (Unit-100 block)	Speed Table	n/a	3	7	Construction by SFPW JOC Task Order J59-12	Construction Phase	75%
65	Miraloma Dr, Marne Ave to Juanita Wy (Unit block)	Speed Table	n/a	1	7	Construction by SFPW JOC Task Order J59-12	Construction Phase	75%
66	Miramar Ave, Eastwood/Westwood Dr to Wildwood Wy (500 Block)	Speed Table	n/a	2	7	Construction by SFPW JOC Task Order J59-12	Construction Phase	75%
67	Miramar Ave, Wildwood Wy to Eastwood/Westwood Dr (600 Block)	Speed Table	n/a	2	7	Construction by SFPW JOC Task Order J59-12	Construction Phase	75%
68	Pacheco St, 8th Ave to 9th Ave (400 block)	Speed Cushion	3-lump	1	7	Construction by SFPW JOC Task Order J59-12	Construction Phase	75%
70	Plymouth Ave, Lakeview Ave to Grafton Ave (900 block)	Speed Cushion	5-lump	2	7	Construction by SFPW JOC Task Order J59-12	Construction Phase	75%
71	Plymouth Ave, Wildwood Wy to Greenwood Ave (1400 block)	Speed Cushion	3-lump	1	7	Construction by SFPW JOC Task Order J59-12	Construction Phase	75%
72	Ridgewood Ave, Flood Ave to Hearst Ave (Unit block)	Speed Cushion	3-lump	1	7	Construction by SFPW JOC Task Order J59-12	Construction Phase	75%
73	Ridgewood Ave, Hearst Ave to Monterey Blvd (100 block)	Speed Cushion	3-lump	1	7	Construction by SFPW JOC Task Order J59-12	Construction Phase	75%



**Application-Based Traffic Calming Program FY21-22 Cycle (SFMTA-126)**

12.08.2025

Status: Work underway and anticipated to be completed by Summer 2026.

NO.	LOCATION	Device Type	Device Detail	Quantity	SUPERVISOR DISTRICT	INSTALL DATE (Open for Use)	STATUS/PHASE	PERCENT COMPLETE
74	San Benito Wy, Upland Dr to Ocean Ave (300 block)	Speed Table	n/a	2	7	Construction by SFPW JOC Task Order J59-12	Construction Phase	75%
75	Skyview Way, Aquavista Way to Marview Way (100 block)	Speed Table	n/a	3	7	Construction by SFPW JOC Task Order J59-12	Construction Phase	75%
76	Skyview Way, Gladeview Way to Aquavista Way (Unit block)	Speed Table	n/a	1	7	Construction by SFPW JOC Task Order J59-12	Construction Phase	75%
77	Sotelo Ave, Santa Rita Ave to 9th Ave (Unit block)	Speed Table	n/a	2	7	Construction by SFPW JOC Task Order J59-12	Construction Phase	75%
78	Stratford Dr, Banbury Dr to Junipero Serra Blvd (300 block)	Speed Hump	n/a	2	7	Construction by SFPW JOC Task Order J59-12	Construction Phase	75%
79	Upland Dr, San Aleso Ave to Aptos Ave (500 block)	Speed Hump	n/a	1	7	Construction by SFPW JOC Task Order J59-12	Construction Phase	75%
80	17th St, Ord St to Temple St (4300 block)	Speed Cushion	5-lump	1	8	Construction by SFPW JOC Task Order J64-01	Construction Phase	75%
81	19th St, Diamond St to Eureka St (4300 block)	Speed Cushion	3-lump	1	8	Construction by SFPW JOC Task Order J64-01	Construction Phase	75%
82	23rd St, Douglass St to Hoffman St (4300 block)	Speed Cushion	3-lump	2	8	Construction by SFPW JOC Task Order J64-01	Construction Phase	75%
83	23rd St, Fair Oaks St to Dolores St (3600 block)	Speed Table	n/a	2	8	Construction by SFPW JOC Task Order J64-01	Construction Phase	75%
84	23rd St, Guerrero St to Fair Oaks St (3600 block)	Speed Table	n/a	2	8	Construction by SFPW JOC Task Order J64-01	Construction Phase	75%
85	29th St, Dolores St to Church St (200 block)	Speed Cushion	3-lump	2	8	Construction by SFPW JOC Task Order J64-01	Construction Phase	75%
86	Bemis St, Mateo St to Roanoke St (100 block)	Speed Table	n/a	1	8	Construction by SFPW JOC Task Order J64-01	Construction Phase	75%
87	Bemis St, Miguel St to Addison St (Unit block)	Speed Table	n/a	1	8	Construction by SFPW JOC Task Order J64-01	Construction Phase	75%
88	Corbett Ave, Hopkins Ave to Cuesta Ct (900 block)	Speed Cushion	4-lump	3	8	Construction by SFPW JOC Task Order J64-01	Construction Phase	75%
89	Corbett Ave, Iron Aly to Graystone Ter (500 block)	Speed Table	n/a	2	8	Construction by SFPW JOC Task Order J64-01	Construction Phase	75%
90	Corbett Ave, Romain St to Hopkins Ave (700-800 block)	Speed Table	n/a	1	8	Construction by SFPW JOC Task Order J64-01	Construction Phase	75%
91	Diamond St, 21st St to 22nd St (400 block)	Speed Cushion	3-lump	2	8	Construction by SFPW JOC Task Order J64-01	Construction Phase	75%
92	Duncan St, Guerrero St to Dolores St (100 block)	Speed Cushion	3-lump	2	8	Construction by SFPW JOC Task Order J64-01	Construction Phase	75%
93	Eureka St, 21st St to 22nd St (400 block)	Speed Cushion	5-lump	1	8	Construction by SFPW JOC Task Order J64-01	Construction Phase	75%
94	Hartford St, 18th St to 19th St (100 block)	Speed Cushion	3-lump	2	8	Construction by SFPW JOC Task Order J64-01	Construction Phase	75%
95	Hartford St, 19th St to 20th St (200 block)	Speed Cushion	3-lump	2	8	Construction by SFPW JOC Task Order J64-01	Construction Phase	75%
96	Laidley St, Miguel St to Mateo St (300 block)	Speed Cushion	3-lump	1	8	Construction by SFPW JOC Task Order J64-01	Construction Phase	75%
97	Lippard Ave, Chenery St to Bosworth St (Unit block)	Speed Table	n/a	1	8	Construction by SFPW JOC Task Order J64-01	Construction Phase	75%

**Application-Based Traffic Calming Program FY21-22 Cycle (SFMTA-126)**

12.08.2025

Status: Work underway and anticipated to be completed by Summer 2026.

NO.	LOCATION	Device Type	Device Detail	Quantity	SUPERVISOR DISTRICT	INSTALL DATE (Open for Use)	STATUS/PHASE	PERCENT COMPLETE
98	Lunado Wy, Estero Ave to Mercedes Wy (100 block)	Speed Table	n/a	2	8	Construction by SFPW JOC Task Order J64-01	Construction Phase	75%
99	Randall St, Chenery St to Whitney St (100 block)	Speed Table	n/a	2	8	Construction by SFPW JOC Task Order J64-01	Construction Phase	75%
100	21st St, Alabama St to Harrison St (2800 block)	Speed Cushion	3-lump	1	9	Construction by SFPW JOC Task Order J53-04	Construction Phase	75%
101	23rd St, Mission St to Bartlett St (3300 block)	Speed Table	n/a	2	9	Construction by SFPW JOC Task Order J53-04	Construction Phase	75%
102	Benton Ave, Genebern Wy to College Ave (100 block)	Speed Table	n/a	1	9	Construction by SFPW JOC Task Order J53-04	Construction Phase	75%
103	Cambridge St, Bacon St to Wayland St (600 block)	Speed Cushion	3-lump	2	9	Construction by SFPW JOC Task Order J53-04	Construction Phase	75%
104	Cambridge St, Pioche St to Silliman St (200 block)	Speed Table	n/a	2	9	Construction by SFPW JOC Task Order J53-04	Construction Phase	75%
105	Cambridge St, Silliman St to Felton St (300 block)	Speed Cushion	3-lump	2	9	Construction by SFPW JOC Task Order J53-04	Construction Phase	75%
106	Cambridge St, Sweeny St to Silver Ave (100 block)	Speed Cushion	3-lump	2	9	Construction by SFPW JOC Task Order J53-04	Construction Phase	75%
107	Cambridge St, West View Ave to Sweeny St (100 block)	Speed Cushion	3-lump	1	9	Construction by SFPW JOC Task Order J53-04	Construction Phase	75%
108	Felton St, Princeton St to Amherst St (1100 block)	Speed Cushion	5-lump	1	9	Construction by SFPW JOC Task Order J53-04	Construction Phase	75%
109	Felton St, University St to Princeton St (1000 block)	Speed Cushion	5-lump	1	9	Construction by SFPW JOC Task Order J53-04	Construction Phase	75%
110	Florida St, 24th St to 25th St (1200 block)	Speed Hump	n/a	2	9	Construction by SFPW JOC Task Order J53-04	Construction Phase	75%
111	Folsom St, Eugenia Ave to Cortland Ave (3700 block)	Speed Cushion	3-lump	1	9	Construction by SFPW JOC Task Order J53-04	Construction Phase	75%
112	Genebern Wy, College Ave to Murray St (Unit block)	Speed Cushion	3-lump	2	9	Construction by SFPW JOC Task Order J53-04	Construction Phase	75%
113	Girard St, Olmstead St to Mansell St (800 block)	Speed Cushion	3-lump	1	9	Construction by SFPW JOC Task Order J53-04	Construction Phase	75%
114	Nebraska St, Powhattan St to Cortland St (Unit block)	Speed Cushion	3-lump	1	9	Construction by SFPW JOC Task Order J53-04	Construction Phase	75%
115	San Carlos St, 20th St to 21st St (300 block)	Speed Table	n/a	2	9	Construction by SFPW JOC Task Order J53-04	Construction Phase	75%
116	Santa Marina St, Gladys St to Prospect Ave (Unit block)	Speed Cushion	3-lump	1	9	Construction by SFPW JOC Task Order J53-04	Construction Phase	75%
117	Santa Marina St, Mission St to Gladys St (Unit block)	Speed Cushion	3-lump	1	9	Construction by SFPW JOC Task Order J53-04	Construction Phase	75%
118	Santa Marina St, Prospect Ave to Elsie St (100 block)	Speed Cushion	3-lump	1	9	Construction by SFPW JOC Task Order J53-04	Construction Phase	75%
119	Shotwell St, 16th St to 17th St (200 block)	Speed Cushion	3-lump	2	9	Construction by SFPW JOC Task Order J53-04	Construction Phase	75%
120	Silliman St, Oxford St to Harvard St (1500 block)	Speed Cushion	3-lump	1	9	Construction by SFPW JOC Task Order J53-04	Construction Phase	75%
121	Sweeny St, Princeton St to Cambridge St (700 block)	Speed Cushion	3-lump	3	9	Construction by SFPW JOC Task Order J53-04	Construction Phase	75%



NO.	LOCATION	Device Type	Device Detail	Quantity	SUPERVISOR DISTRICT	INSTALL DATE (Open for Use)	STATUS/PHASE	PERCENT COMPLETE
122	Wayland St, Princeton St to Amherst St (1200 block)	Speed Cushion	3-lump	1	9	Construction by SFPW JOC Task Order J53-04	Construction Phase	75%
123	25th St, Indiana St to Pennsylvania St (1200 block)	Speed Cushion	3-lump	1	10	Construction by SFPW JOC Task Order J57-09	Construction Phase	75%
124	25th St, Tennessee St to Minnesota St (1000 block)	Speed Cushion	3-lump	1	10	Construction by SFPW JOC Task Order J57-09	Construction Phase	75%
125	Alpha St, Goettingen St to Tucker Ave (Unit block)	Speed Table	n/a	2	10	Construction by SFPW JOC Task Order J57-09	Construction Phase	75%
126	Blanken Ave, Peninsula Ave to Tocoloma Ave (300 block)	Speed Cushion	4-lump	1	10	Construction will be coordinated through SFPUC Project WD-2876 via Change Order	Construction Phase	75%
127	Blanken Ave, Tocoloma Ave to Nueva Ave (400 block)	Speed Cushion	4-lump	1	10	Construction will be coordinated through SFPUC Project WD-2876 via Change Order	Construction Phase	75%
128	Blanken Ave, Nueva Ave to Gillette Ave (500 block)	Speed Cushion	4-lump	1	10	Construction will be coordinated through SFPUC Project WD-2876 via Change Order	Construction Phase	75%
129	Brookdale Ave, Blythdale Ave to Geneva Ave (200 block)	Speed Cushion	3-lump	3	10	Construction by SFPW JOC Task Order J57-09	Construction Phase	75%
130	Hampshire St, 23rd St to 24th St (1100 block)	Speed Cushion	3-lump	2	10	Construction by SFPW JOC Task Order J57-09	Construction Phase	75%
131	Indiana St, 20th St to 22nd St (800 block)	Speed Cushion	3-lump	3	10	Construction by SFPW JOC Task Order J57-09	Construction Phase	75%
132	Kirkwood Ave, Earl St to Dormitory Rd (700 block)	Speed Cushion	3-lump	2	10	Construction by SFPW JOC Task Order J57-09	Construction Phase	75%
133	Middle Point Rd, West Point to Innes Ave (100 block)	Speed Cushion	4-lump	1	10	Construction by SFPW JOC Task Order J57-09	Construction Phase	75%
134	Quesada Ave, Lane St to 3rd St (1600 block)	Speed Cushion	3-lump	2	10	Construction by SFPW JOC Task Order J57-09	Construction Phase	75%
135	Raymond Ave, Elliot St to Sawyer St (400 block)	Speed Table	n/a	2	10	Construction by SFPW JOC Task Order J57-09	Construction Phase	75%
136	Raymond Ave, Sawyer St to END (500 block)	Speed Table	n/a	2	10	Construction by SFPW JOC Task Order J57-09	Construction Phase	75%
137	Sawyer St, Visitacion Ave to Sunnydale Ave (400 block)	Speed Cushion	3-lump	2	10	Construction by SFPW JOC Task Order J57-09	Construction Phase	75%
138	Shafter Ave, Ingalls St to Jennings St (1300 block)	Speed Cushion	3-lump	2	10	Construction by SFPW JOC Task Order J57-09	Construction Phase	75%
139	Sunnydale Ave, Garrison Ave to Sawyer St (1200-1300 block)	Speed Cushion	5-lump	2	10	Construction by SFPW JOC Task Order J57-09	Construction Phase	75%
140	Teddy Ave, Rutland St to Delta St (200 block)	Speed Cushion	3-lump	2	10	Construction by SFPW JOC Task Order J57-09	Construction Phase	75%
141	Tennessee, 19th St to 20th St (800 block)	Speed Cushion	3-lump	2	10	Construction by SFPW JOC Task Order J57-09	Construction Phase	75%
142	Tucker Ave, Alpha St to Rutland St (100 block)	Speed Table	n/a	2	10	Construction by SFPW JOC Task Order J57-09	Construction Phase	75%

NO.	LOCATION	Device Type	Device Detail	Quantity	SUPERVISOR DISTRICT	INSTALL DATE (Open for Use)	STATUS/PHASE	PERCENT COMPLETE
143	Underwood Ave, Jennings St to Keith St (1400 block)	Speed Cushion	3-lump	2	10	Construction by SFPW JOC Task Order J57-09	Construction Phase	75%
144	Venus St, Topeka Ave to Thornton Ave (Unit block)	Speed Table	n/a	1	10	Construction by SFPW JOC Task Order J57-09	Construction Phase	75%
145	Wilde Ave, Goettingen St to Rutland St (300 block)	Speed Cushion	5-lump	3	10	Construction by SFPW JOC Task Order J57-09	Construction Phase	75%
146	Bright St, Randolph St to Sargent St (200 block)	Speed Cushion	3-lump	2	11	Construction by SFPW JOC Task Order Jxx-xx	Construction Phase	75%
147	Dublin St, Persia Ave to Russia Ave (100 block)	Speed Cushion	3-lump	2	11	Construction by SFPW JOC Task Order Jxx-xx	Construction Phase	75%
148	Lee Ave, Grafton Ave to Holloway Avenue (100 block)	Speed Cushion	3-lump	2	11	Construction by SFPW JOC Task Order Jxx-xx	Construction Phase	75%
149	Liebig St, Lessing St to San Jose Ave (Unit block)	Speed Cushion	3-lump	2	11	Construction by SFPW JOC Task Order Jxx-xx	Construction Phase	75%
150	Louisburg St, Mt. Vernon Ave to Ridge Ln (300 block)	Speed Hump	n/a	1	11	Construction by SFPW JOC Task Order Jxx-xx	Construction Phase	75%
151	Madrid St, France Ave to Italy Ave (700 block)	Speed Cushion	3-lump	2	11	Construction by SFPW JOC Task Order Jxx-xx	Construction Phase	75%
152	Margaret Ave, Ridge Ln to Lakeview Ave (Unit block)	Speed Hump	n/a	1	11	Construction by SFPW JOC Task Order Jxx-xx	Construction Phase	75%
153	Minerva St, Summit St to Plymouth Ave (Unit block)	Speed Table	n/a	2	11	Construction by SFPW JOC Task Order Jxx-xx	Construction Phase	75%
154	Mt Vernon Ave, Cayuga Ave to Delano Ave (200 block)	Speed Cushion	3-lump	1	11	Construction by SFPW JOC Task Order Jxx-xx	Construction Phase	75%
155	Niagara Ave, Mission St to Alemany Blvd (One Way WB; Unit block)	Speed Cushion	3-lump	2	11	Construction by SFPW JOC Task Order Jxx-xx	Construction Phase	75%
156	Prague St, Brazil Ave to Persia Ave (100 block)	Speed Cushion	5-lump	2	11	Construction by SFPW JOC Task Order Jxx-xx	Construction Phase	75%
157	Sadowa St, Capitol Ave to Orizaba Ave (200 block)	Speed Cushion	3-lump	3	11	Construction by SFPW JOC Task Order Jxx-xx	Construction Phase	75%
158	Victoria St, Garfield St to Holloway Ave (500 block)	Speed Cushion	3-lump	2	11	Construction by SFPW JOC Task Order Jxx-xx	Construction Phase	75%
159	Vienna St, Brazil Ave to Persia Ave (400 block)	Speed Cushion	3-lump	2	11	Construction by SFPW JOC Task Order Jxx-xx	Construction Phase	75%

Speed Humps installed: 13

3-lump Speed Cushions installed: 157

4-lump Speed Cushions installed: 7

5-lump Speed Cushions installed: 26

7-lump Speed Cushions installed: 1

Speed Tables installed: 65

Raised Crosswalks installed: 0

GRAND TOTAL: 269

Application-Based Traffic Calming Program FY22-23 Cycle

12.05.2025

Status: Design phase is expected to commence in Spring 2026 and be completed by late 2026/early 2027. SFMTA plans to request construction funds in late 2026/ early 2027.

NO.	LOCATION	Device Type	Device Detail	Quantity	SUPERVISOR DISTRICT	INSTALL DATE (Open for Use)	STATUS/PHASE	PERCENT COMPLETE
1	05th Ave, Anza St to Balboa St (500 block)	tbd	tbd	tbd	1	tbd	Design Phase	15%
2	09th Ave, Cabrillo St to Fulton St (700 block)	tbd	tbd	tbd	1	tbd	Design Phase	15%
3	11th Ave, Irving St to Judah St (1300 block)	tbd	tbd	tbd	4	tbd	Design Phase	15%
4	16th Ave, Anza St to Balboa St (500 block)	tbd	tbd	tbd	1	tbd	Design Phase	15%
5	16th Ave, Cecilia Ave to Santiago St (2300 block)	tbd	tbd	tbd	7	tbd	Design Phase	15%
6	17th Ave, Ulloa St to Vicente St (2500 block)	tbd	tbd	tbd	4	tbd	Design Phase	15%
7	18th Ave, Santiago St to Taraval St (2300 block)	tbd	tbd	tbd	7	tbd	Design Phase	15%
8	18th Ave, Taraval St to Ulloa St (2400 block)	tbd	tbd	tbd	7	tbd	Design Phase	15%
9	20th St, Folsom St to Harrison St (3200 block)	tbd	tbd	tbd	9	tbd	Design Phase	15%
10	27th Ave, Taraval St to Ulloa St (2400 block)	tbd	tbd	tbd	4	tbd	Design Phase	15%
11	39th Ave, Moraga St to Noriega St (1700 block)	tbd	tbd	tbd	4	tbd	Design Phase	15%
12	40th Ave, Quintara St to Rivera St (2100 block)	tbd	tbd	tbd	4	tbd	Design Phase	15%
13	41st Ave, Judah St to Kirkham St (1400 block)	tbd	tbd	tbd	4	tbd	Design Phase	15%
14	45th Ave, Irving St to Lincoln Way (1200 block)	tbd	tbd	tbd	4	tbd	Design Phase	15%
15	Alabama St, 25th St to 26th St (1300 block)	tbd	tbd	tbd	9	tbd	Design Phase	15%
16	Alabama St, Montcalm St to Ripley St (1700 block)	tbd	tbd	tbd	9	tbd	Design Phase	15%
17	Cecilia Ave, 16th Ave to Santiago St (2300 block)	tbd	tbd	tbd	7	tbd	Design Phase	15%
18	Gilman Ave, Arelious Walker Way to Gilman Ave (600 block)	tbd	tbd	tbd	10	tbd	Design Phase	15%
19	Gilman Ave, Donahue St to Arelious Walker Way (700-800 blocks)	tbd	tbd	tbd	10	tbd	Design Phase	15%
20	Grafton Ave, Granada Ave to Miramar Ave (400 block)	tbd	tbd	tbd	11	tbd	Design Phase	15%
21	Hanover St, Allison St to Watt Ave (100 block)	tbd	tbd	tbd	11	tbd	Design Phase	15%
22	Hanover St, Concord St to Guttenberg St (200 block)	tbd	tbd	tbd	11	tbd	Design Phase	15%
23	Laguna St, Cleary Ct to Geary Blvd (1400 block)	tbd	tbd	tbd	5	tbd	Design Phase	15%
24	Mangels Ave, Genessee St to Ridgewood Ave (600 block)	tbd	tbd	tbd	7	tbd	Design Phase	15%
25	Midway St, Bay St to Francisco St (Unit block)	tbd	tbd	tbd	3	tbd	Design Phase	15%
26	Morse St, Newton St to Rolph St (Unit block)	tbd	tbd	tbd	11	tbd	Design Phase	15%
27	O'Farrell St, Pierce St to Scott St (1900 block)	tbd	tbd	tbd	5	tbd	Design Phase	15%
28	O'Shaughenssy, South of Portola to (100 block)	tbd	tbd	tbd	7	tbd	Design Phase	15%
29	Randall St, Harper St to Sanchez St (200 block)	tbd	tbd	tbd	9	tbd	Design Phase	15%
30	Randall St, Sanchez St to Whitney St (200 block)	tbd	tbd	tbd	8	tbd	Design Phase	15%
31	Sanchez St, 14th St to Duboce Ave (Unit block)	tbd	tbd	tbd	8	tbd	Design Phase	15%
32	Seminole Ave, Cayuga Ave to Delano Ave (Unit block)	tbd	tbd	tbd	11	tbd	Design Phase	15%
33	Shafter Ave, Keith St to Lane St (1500 block)	tbd	tbd	tbd	10	tbd	Design Phase	15%
34	Vermont St, 18th St to 19th St (600 block)	tbd	tbd	tbd	9	tbd	Design Phase	15%
35	Washington St, Cherry St to Maple St (3800 block)	tbd	tbd	tbd	2	tbd	Design Phase	15%
36	Wawona St, 15th Ave to 16th Ave (400 block)	tbd	tbd	tbd	7	tbd	Design Phase	15%
37	Wawona St, 30th Ave to 33rd Ave (2000 block)	tbd	tbd	tbd	7	tbd	Design Phase	15%
38	Wisconsin St, 23rd St to Coral St (1000 block)	tbd	tbd	tbd	10	tbd	Design Phase	15%
39	Wisconsin St, 25th St to Connecticut St (1100 block)	tbd	tbd	tbd	10	tbd	Design Phase	15%
40	Townsend St, Colin P Kelley to The Embarcadero (Unit block)	tbd	tbd	tbd	6	tbd	Design Phase	15%

Speed Humps installed:0

3-lump Speed Cushions installed:0

4-lump Speed Cushions installed:0

5-lump Speed Cushions installed:0

7-lump Speed Cushions installed:0

Speed Tables installed:0

Raised Crosswalks installed:0

GRAND TOTAL:0

NOTES:

1) SFMTA staff anticipates starting work in Spring 2026



## Application-Based Traffic Calming Program FY23-24 Cycle (SFMTA-141)

12.05.2025

Status: Planning phase for Quarters 1 and 2 are complete. Planning phase for Quarters 3 and 4 are anticipated to be completed by Spring 2026. Design phase for all quarters anticipated to start by Spring 2026 and anticipated to be com

NO.	LOCATION	Quarter	Device Type	Device Detail	Quantity	SUPERVISOR DISTRICT	INSTALL DATE (Open for Use)	STATUS/PHASE	PERCENT COMPLETE
1	03rd Ave, Geary Blvd to Anza St (400 block)	QTR 1	tbd	tbd	tbd	1	tbd	Design Phase	15%
2	05th Ave, Balboa St to Cabrillo St (600 block)	QTR 1	tbd	tbd	tbd	8	tbd	Design Phase	15%
3	09th Ave, Balboa St to Cabrillo St (600 block)	QTR 1	tbd	tbd	tbd	1	tbd	Design Phase	15%
4	17th St, Valencia St to Guerrero St (3400 block)	QTR 1	tbd	tbd	tbd	5	tbd	Design Phase	15%
5	18th Ave, Noriega St to Ortega St (1800 block)	QTR 1	tbd	tbd	tbd	7	tbd	Design Phase	15%
6	23rd Ave, Ortega St to Noriega St (1800 block)	QTR 1	tbd	tbd	tbd	4	tbd	Design Phase	15%
7	24th Ave, Judah St to Kirkham St (1400 block)	QTR 1	tbd	tbd	tbd	4	tbd	Design Phase	15%
8	26th Ave, Lake St to California St (200 block)	QTR 1	tbd	tbd	tbd	9	tbd	Design Phase	15%
9	24th Ave, Kirkham St to Lawton St (1500 block)	QTR 1	tbd	tbd	tbd	1	tbd	Design Phase	15%
10	31st Ave, California St to Clement St (300 block)	QTR 1	tbd	tbd	tbd	1	tbd	Design Phase	15%
11	43rd Ave, Moraga St to Noriega St (1700 block)	QTR 1	tbd	tbd	tbd	1	tbd	Design Phase	15%
12	47th Ave, Lawton St to Moraga St (1600 block)	QTR 1	tbd	tbd	tbd	8	tbd	Design Phase	15%
13	Diamond St, Sussex St to Surrey St (2600 block)	QTR 1	tbd	tbd	tbd	9	tbd	Design Phase	15%
14	Downey St, Frederick St to Ashbury St (100-200 blocks)	QTR 1	tbd	tbd	tbd	8	tbd	Design Phase	15%
15	Farallones St, Capital Ave to Orizaba Ave (200 block)	QTR 1	tbd	tbd	tbd	4	tbd	Design Phase	15%
16	Filbert St, Broderick St to Divisadero (700 block)	QTR 1	tbd	tbd	tbd	2	tbd	Design Phase	15%
17	Hanover St, Allison St to Concord St (100 block)	QTR 1	tbd	tbd	tbd	7	tbd	Design Phase	15%
18	Laidley St, Harper St to Farmount St (100 block)	QTR 1	tbd	tbd	tbd	8	tbd	Design Phase	15%
19	Lee Ave, Lakeview Ave to Grafton Ave (Unit block)	QTR 1	tbd	tbd	tbd	11	tbd	Design Phase	15%
20	Morse St, Lowell St to Whipple Ave (700 block)	QTR 1	tbd	tbd	tbd	11	tbd	Design Phase	15%
21	Morse St, Whipple Ave to Whittier St (700 block)	QTR 1	tbd	tbd	tbd	11	tbd	Design Phase	15%
22	Newhall St, Bayview St to Topeka Ave (1800 block)	QTR 1	tbd	tbd	tbd	10	tbd	Design Phase	15%
23	Onondaga Ave, Otsego Ave to Wanda St (100 block)	QTR 1	tbd	tbd	tbd	1	tbd	Design Phase	15%
24	Scotia Ave, Quint St to Thornton Ave (100 block)	QTR 1	tbd	tbd	tbd	10	tbd	Design Phase	15%
25	Stillings Ave, Malta Dr/Mercado Court to Detroit St (100 block)	QTR 1	tbd	tbd	tbd	7	tbd	Design Phase	15%
26	Yosemite Ave, Ingalls St to Jennings Ave (1400 block)	QTR 1	tbd	tbd	tbd	10	tbd	Design Phase	15%
27	Yosemite Ave, Jennings Ave to Keith S (1500 block)t	QTR 1	tbd	tbd	tbd	10	tbd	Design Phase	15%
28	Yosemite Ave, Keith St to 3rd St (1600 block)	QTR 1	tbd	tbd	tbd	10	tbd	Design Phase	15%
29	43rd Ave, Geary Blvd to Anza St (500 block)	QTR 2	tbd	tbd	tbd	1	tbd	Design Phase	15%
30	Aquavista Way, Skyview Way to Marview Way (Unit-100 blocks)	QTR 2	tbd	tbd	tbd	7	tbd	Design Phase	15%
31	17th Ave, Quintara St to Rivera St (2100 block)	QTR 2	tbd	tbd	tbd	7	tbd	Design Phase	15%
32	Executive Park Blvd, Alana Way to Blanken Ave (Unit block)	QTR 2	tbd	tbd	tbd	10	tbd	Design Phase	15%
33	Burnett Ave, Gardenside Dr to Twin Peaks Blvd (Unit-400 blocks)	QTR 2	tbd	tbd	tbd	8	tbd	Design Phase	15%
34	42nd Ave, Kirkham St to Lawton St (1500 block)	QTR 2	tbd	tbd	tbd	4	tbd	Design Phase	15%
35	Foerster St, Los Pamos Dr to Teresita Blvd (700 block)	QTR 2	tbd	tbd	tbd	7	tbd	Design Phase	15%
36	36th Ave, Rivera St to Santiago St (500 block)	QTR 2	tbd	tbd	tbd	4	tbd	Design Phase	15%
37	Wood Street, Geary Boulevard to Anza Street	QTR 3	tbd	tbd	tbd	2	tbd	Planning Phase	50%
38	Funston Avenue, Aerial Way to 12th Avenue	QTR 3	tbd	tbd	tbd	7	tbd	Planning Phase	50%
39	43rd Avenue, Ortega Street to Pacheco Street	QTR 3	tbd	tbd	tbd	4	tbd	Planning Phase	50%
40	Spruce Street, Mayfair Street to Euclid Avenue	QTR 3	tbd	tbd	tbd	2	tbd	Planning Phase	50%
41	San Juan Avenue, Alemany Boulevard to Cayuga Avenue	QTR 3	tbd	tbd	tbd	11	tbd	Planning Phase	50%
42	York Street, 25th Street to 26th Street	QTR 3	tbd	tbd	tbd	9	tbd	Planning Phase	50%
43	O'Farrell Street, St. Joseph's Avenue to Lyon Street	QTR 3	tbd	tbd	tbd	2	tbd	Planning Phase	50%
44	El Camino Del Mar, 25th Avenue to 26th Avenue	QTR 3	tbd	tbd	tbd	1	tbd	Planning Phase	50%
45	Yorba Street, 39th Avenue to 40th Avenue	QTR 3	tbd	tbd	tbd	4	tbd	Planning Phase	50%
46	Jackson Street, Cherry Street to Maple Street	QTR 3	tbd	tbd	tbd	2	tbd	Planning Phase	50%
47	42nd Avenue, Wawona Street to Sloat Boulevard	QTR 3	tbd	tbd	tbd	4	tbd	Planning Phase	50%
48	Mississippi Street, Mariposa Street to 18th Street	QTR 3	tbd	tbd	tbd	10	tbd	Planning Phase	50%
49	15th Street, Dolores Street to Landers Street	QTR 3	tbd	tbd	tbd	8	tbd	Planning Phase	50%
50	Arlington Street, Mateo Street to Roanoke Street	QTR 3	tbd	tbd	tbd	8	tbd	Planning Phase	50%
51	Wisconsin Street, 20th Street to 22nd Street	QTR 3	tbd	tbd	tbd	10	tbd	Planning Phase	50%

Application-Based Traffic Calming Program FY23-24 Cycle (SFMTA-141)

12.05.2025

Status: Planning phase for Quarters 1 and 2 are complete. Planning phase for Quarters 3 and 4 are anticipated to be completed by Spring 2026. Design phase for all quarters anticipated to start by Spring 2026 and anticipated to be com

NO.	LOCATION	Quarter	Device Type	Device Detail	Quantity	SUPERVISOR DISTRICT	INSTALL DATE (Open for Use)	STATUS/PHASE	PERCENT COMPLETE
52	Foerster Street, Staples Avenue to Flood Avenue	QTR 3	tbd	tbd	tbd	7	tbd	Planning Phase	50%
53	Parnassus Avenue, Stanyan Street to Willard Street	QTR 3	tbd	tbd	tbd	8	tbd	Planning Phase	50%
54	Quesada Avenue, Lane Street to 3rd Street	QTR 3	tbd	tbd	tbd	10	tbd	Planning Phase	50%
55	Brussels Street, Ward Street to Harkness Street	QTR 3	tbd	tbd	tbd	10	tbd	Planning Phase	50%
56	Harper Street, 30th Street to Randall Street	QTR 3	tbd	tbd	tbd	8	tbd	Planning Phase	50%
57	Kirkham Street, 30th Avenue to 31st Avenue	QTR 3	tbd	tbd	tbd	4	tbd	Planning Phase	50%
58	Kirkham Street, 31st Avenue to 32nd Avenue	QTR 3	tbd	tbd	tbd	4	tbd	Planning Phase	50%
59	Palou Avenue, Lane Street to 3rd Street	QTR 3	tbd	tbd	tbd	10	tbd	Planning Phase	50%
60	17th Avenue, Ortega Street to Pacheco Street	QTR 3	tbd	tbd	tbd	7	tbd	Planning Phase	50%
61	Santiago Street, 25th Avenue to 26th Avenue	QTR 3	tbd	tbd	tbd	4	tbd	Planning Phase	50%
62	Coleridge Street, Fair Avenue to Esmeralda Avenue	QTR 3	tbd	tbd	tbd	9	tbd	Planning Phase	50%
63	Coleridge Street, Esmeralda Avenue to Virginia Avenue	QTR 3	tbd	tbd	tbd	9	tbd	Planning Phase	50%
64	Congo Street, Stillings Avenue to 700 Congo Street	QTR 3	tbd	tbd	tbd	7	tbd	Planning Phase	50%
65	Downey Street, Frederick Street to Ashbury Street	QTR 3	tbd	tbd	tbd	8	tbd	Planning Phase	50%
66	Victoria Street, Randolph Street to Sargent Street	QTR 3	tbd	tbd	tbd	11	tbd	Planning Phase	50%
67	09th Avenue, Lake Street to California Street	QTR 3	tbd	tbd	tbd	1	tbd	Planning Phase	50%
68	Waller Street, Buchanan Street to Webster Street	QTR 3	tbd	tbd	tbd	5	tbd	Planning Phase	50%
69	11th Avenue, Noriega Street to Ortega Street	QTR 3	tbd	tbd	tbd	7	tbd	Planning Phase	50%
70	09th Avenue, Anza Street to Balboa Street	QTR 3	tbd	tbd	tbd	1	tbd	Planning Phase	50%
71	Treat Avenue, 23rd Street to 24th Street	QTR 3	tbd	tbd	tbd	9	tbd	Planning Phase	50%
72	16th Avenue, Irving Street to Judah Street	QTR 3	tbd	tbd	tbd	7	tbd	Planning Phase	50%
73	Diamond Street, 28th Street to 29th Street	QTR 4	tbd	tbd	tbd	8	tbd	Planning Phase	50%
74	La Salle Avenue, Mendell Street to 03rd Street	QTR 4	tbd	tbd	tbd	10	tbd	Planning Phase	50%
75	Franconia Street, Brewster Street to Powhattan Avenue	QTR 4	tbd	tbd	tbd	9	tbd	Planning Phase	50%
76	Evelyn Wy, Juanita Way to Chaves Avenue	QTR 4	tbd	tbd	tbd	7	tbd	Planning Phase	50%
77	Evelyn Wy, Portoloa Drive to Teresita Way	QTR 4	tbd	tbd	tbd	7	tbd	Planning Phase	50%
78	Crescent Avenue, Folsom Street to Murray Street	QTR 4	tbd	tbd	tbd	9	tbd	Planning Phase	50%
79	Stillings Avenue, Vista Verde Court to Teresita Boulevard	QTR 4	tbd	tbd	tbd	7	tbd	Planning Phase	50%
80	Putnam Street, Tompkins Avenue to Crescent Avenue	QTR 4	tbd	tbd	tbd	9	tbd	Planning Phase	50%
81	Plymouth Avenue, Monterey Avenue to Mangels Avenue	QTR 4	tbd	tbd	tbd	7	tbd	Planning Phase	50%
82	Plymouth Avenue, Mangels Avenue to Yerba Buena Avenue	QTR 4	tbd	tbd	tbd	7	tbd	Planning Phase	50%
83	Balboa Street, 34th Avenue to 35th Avenue	QTR 4	tbd	tbd	tbd	1	tbd	Planning Phase	50%
84	28th Avenue, Quintara Street to Rivera Street	QTR 4	tbd	tbd	tbd	4	tbd	Planning Phase	50%
85	Panorama Drive, City View Way to Starview Way	QTR 4	tbd	tbd	tbd	7	tbd	Planning Phase	50%
86	Bryant Street, 21st Street to 22nd Street	QTR 4	tbd	tbd	tbd	9	tbd	Planning Phase	50%
87	Alabama Street, 23rd Street to 24th Street	QTR 4	tbd	tbd	tbd	9	tbd	Planning Phase	50%
88	36th Avenue, Rivera Street to Quintara Street	QTR 4	tbd	tbd	tbd	4	tbd	Planning Phase	50%
89	Jennings Street, Gilman Avenue to Hollister Avenue	QTR 4	tbd	tbd	tbd	10	tbd	Planning Phase	50%
90	Jennings Street, Fitzgerald Avenue to Gilman Avenue	QTR 4	tbd	tbd	tbd	10	tbd	Planning Phase	50%
91	Jennings Street, Egbert Avenue to Fitzgerald Avenue	QTR 4	tbd	tbd	tbd	10	tbd	Planning Phase	50%
92	Jennings Street, Donner Avenue to Egbert Avenue	QTR 4	tbd	tbd	tbd	10	tbd	Planning Phase	50%
93	27th Street, Church Street to Dolores Street	QTR 4	tbd	tbd	tbd	8	tbd	Planning Phase	50%

Applications in District 1:	11	Speed Humps installed:	0
Applications in District 2:	5	3-lump Speed Cushions installed:	0
Applications in District 3:	0	4-lump Speed Cushions installed:	0
Applications in District 4:	13	5-lump Speed Cushions installed:	0
Applications in District 5:	2	7-lump Speed Cushions installed:	0
Applications in District 6:	0	Speed Tables installed:	0
Applications in District 7:	18	Raised Crosswalks installed:	0
Applications in District 8:	12	GRAND TOTAL:	0
Applications in District 9:	11		

Application-Based Traffic Calming Program FY23-24 Cycle (SFMTA-141)

12.05.2025

Status: Planning phase for Quarters 1 and 2 are complete. Planning phase for Quarters 3 and 4 are anticipated to be completed by Spring 2026. Design phase for all quarters anticipated to start by Spring 2026 and anticipated to be com

NO.	LOCATION	Quarter	Device Type	Device Detail	Quantity	SUPERVISOR DISTRICT	INSTALL DATE (Open for Use)	STATUS/PHASE	PERCENT COMPLETE
-----	----------	---------	-------------	---------------	----------	------------------------	--------------------------------	--------------	---------------------

Applications in District 10: 16

Applications in District 11: 5

TOTAL: 93

- NOTES:
- 1) SFMTA staff anticipates starting work in Spring 2026
- 2) Quarter 1 locations have been evaluated, accepted, and applicants notified; ready to begin design phase
- 3) Quarter 2 locations have been evaluated, accepted, and applicants notified; ready to begin design phase
- 4) Quarter 3 locations data has been collected by consultant and delivered to SFMTA
- 5) Quarter 4 locations data has been collected by consultant and delivered to SFMTA
- 6) SFMTA staff anticipates adopting new evaluation and acceptance criteria, applying it to Q3 & Q4 applications, and notifying applicants in Spring 2026
- 7) SFMTA staff anticipates starting design phase for accepted applications in Summer 2026

Application-Based Traffic Calming Program FY24-25 Cycle (SFMTA-141)

12.05.2025

Status: Planning phase is anticipated to be completed by Spring 2026. Design phase for all quarters anticipated to start by Spring 2026 and anticipated to be completed by late 2026/ early 2027. Construction anticipated to start by Summ

NO.	LOCATION	Quarter	Device Type	Device Detail	Quantity	SUPERVISOR DISTRICT	INSTALL DATE (Open for Use)	STATUS/PHASE	PERCENT COMPLETE
1	25th Avenue, Judah Street to Kirkham Street	QTR 1	tbd	tbd	tbd	4	tbd	Planning Phase	50%
2	Shotwell Street, 17th Street to 18th Street	QTR 1	tbd	tbd	tbd	9	tbd	Planning Phase	50%
3	Precita Street, Florida Street to Bryant Street	QTR 1	tbd	tbd	tbd	9	tbd	Planning Phase	50%
4	Crystal Street, Alemany Boulevard to De Long Street	QTR 1	tbd	tbd	tbd	11	tbd	Planning Phase	50%
5	Brazil Avenue, La Grande Avenue to Mansell Street/Gate	QTR 1	tbd	tbd	tbd	11	tbd	Planning Phase	50%
6	Northgate Drive, Darien Way to Upland Drive	QTR 1	tbd	tbd	tbd	7	tbd	Planning Phase	50%
7	Joost Avenue, Acadia Street to Lippard Avenue	QTR 1	tbd	tbd	tbd	8	tbd	Planning Phase	50%
8	States Street, Castro Street to States St Park Entrance X Walk	QTR 1	tbd	tbd	tbd	8	tbd	Planning Phase	50%
9	States Street, States St Park Entrance X Walk to Levant Street	QTR 1	tbd	tbd	tbd	8	tbd	Planning Phase	50%
10	Jerrold Avenue, Topland Street to Napoleon Street	QTR 1	tbd	tbd	tbd	10	tbd	Planning Phase	50%
11	Peru Avenue, Felton Street to Burrows Street	QTR 1	tbd	tbd	tbd	11	tbd	Planning Phase	50%
12	10th Avenue, Lake Street to California Street	QTR 1	tbd	tbd	tbd	1	tbd	Planning Phase	50%
13	Ashton Avenue, Holloway Street to DeMontfort Avenue	QTR 1	tbd	tbd	tbd	11	tbd	Planning Phase	50%
14	Elk Street, Sussex Street to Paradise Street	QTR 1	tbd	tbd	tbd	8	tbd	Planning Phase	50%
15	Flood Avenue, Detroit Street to Edna Street	QTR 1	tbd	tbd	tbd	7	tbd	Planning Phase	50%
16	Congdon Street, Ney Street to Maynard Street	QTR 1	tbd	tbd	tbd	11	tbd	Planning Phase	50%
17	Dellbrook Avenue, Olympia Way to Olympia Way	QTR 1	tbd	tbd	tbd	7	tbd	Planning Phase	50%
18	33rd Avenue, Quintara Street to Rivera Street	QTR 1	tbd	tbd	tbd	4	tbd	Planning Phase	50%
19	38th Avenue, Rivera Street to Santiago Street	QTR 1	tbd	tbd	tbd	4	tbd	Planning Phase	50%
20	Apollo Street, Thornton Avenue to Williams Avenue	QTR 1	tbd	tbd	tbd	10	tbd	Planning Phase	50%
21	Diamond Street, Cesar Chaves Street to 27th Street	QTR 1	tbd	tbd	tbd	8	tbd	Planning Phase	50%
22	47th Avenue, Quintara Street to Rivera Street	QTR 1	tbd	tbd	tbd	4	tbd	Planning Phase	50%
23	Hazelwood Avenue, Monterey Boulevard to Montecito Avenue	QTR 1	tbd	tbd	tbd	7	tbd	Planning Phase	50%
24	San Jose Avenue, 25th Street to 26th Street	QTR 1	tbd	tbd	tbd	8	tbd	Planning Phase	50%
25	Shotwell Street, 24th Street to 25th Street	QTR 1	tbd	tbd	tbd	9	tbd	Planning Phase	50%
26	Gladstone Drive, Cambridge Street to Gladstone Drive	QTR 1	tbd	tbd	tbd	11	tbd	Planning Phase	50%
27	Gladstone Drive, Gladstone Drive to Maynard Street	QTR 1	tbd	tbd	tbd	11	tbd	Planning Phase	50%
28	Alvarado Street, Castro Street to Noe Street	QTR 1	tbd	tbd	tbd	8	tbd	Planning Phase	50%
29	16th Avenue, Vicente Street to Wawona Street	QTR 1	tbd	tbd	tbd	7	tbd	Planning Phase	50%
30	31st Avenue, Cabrillo Street to Fulton Street	QTR 1	tbd	tbd	tbd	1	tbd	Planning Phase	50%
31	45th Avenue, Taraval Street to Ulloa Street	QTR 1	tbd	tbd	tbd	4	tbd	Planning Phase	50%
32	21st Avenue, Anza Street to Balboa Street	QTR 1	tbd	tbd	tbd	1	tbd	Planning Phase	50%
33	Castro Street, 26th Street to Cesar Chavez Street	QTR 1	tbd	tbd	tbd	8	tbd	Planning Phase	50%
34	Castro Street, Cesar Chavez Street to 27th Street	QTR 1	tbd	tbd	tbd	8	tbd	Planning Phase	50%
35	44th Avenue, Cabrillo Street to Fulton Street	QTR 1	tbd	tbd	tbd	1	tbd	Planning Phase	50%
36	Armstrong Street, Ingalls Street to Jennings Street	QTR 1	tbd	tbd	tbd	10	tbd	Planning Phase	50%
37	Armstrong Street, Jennings Street to Keith Street	QTR 1	tbd	tbd	tbd	10	tbd	Planning Phase	50%
38	Armstrong Street, Keith Street to 3rd Street	QTR 1	tbd	tbd	tbd	10	tbd	Planning Phase	50%
39	Jennnings Street, Van Dyke Avenue to Wallace Avenue	QTR 1	tbd	tbd	tbd	10	tbd	Planning Phase	50%
40	Jennings Street, Wallace Avenue to Yosemite Avenue	QTR 1	tbd	tbd	tbd	10	tbd	Planning Phase	50%
41	Jennings Street, Yosemite Avenue to Armstrong Avenue	QTR 1	tbd	tbd	tbd	10	tbd	Planning Phase	50%
42	Jennings Street, Armstrong Avenue to Bancroft Avenue	QTR 1	tbd	tbd	tbd	10	tbd	Planning Phase	50%
43	Santa Clara Avenue, Portola Street to Terrace Drive	QTR 1	tbd	tbd	tbd	7	tbd	Planning Phase	50%
44	47th Avenue, Santiago Street to Taraval Street	QTR 1	tbd	tbd	tbd	4	tbd	Planning Phase	50%
45	Euclid Avenue, Iris Avenue to Heather Avenue	QTR 2	tbd	tbd	tbd	2	tbd	Planning Phase	50%
46	Euclid Avenue, Heather Avenue to Spruce Street	QTR 2	tbd	tbd	tbd	2	tbd	Planning Phase	50%
47	Euclid Avenue, Collins Street to Manzanita Avenue	QTR 2	tbd	tbd	tbd	2	tbd	Planning Phase	50%
48	29th Street, Mission Street to San Jose Avenue	QTR 2	tbd	tbd	tbd	9	tbd	Planning Phase	50%
49	Holloway Avenue, Lee Avenue to Brighton Avenue	QTR 2	tbd	tbd	tbd	11	tbd	Planning Phase	50%
50	Lake Street, 17th Street to 18th Street	QTR 2	tbd	tbd	tbd	1	tbd	Planning Phase	50%
51	Lake Street, 18th Street to 19th Street	QTR 2	tbd	tbd	tbd	1	tbd	Planning Phase	50%



Application-Based Traffic Calming Program FY24-25 Cycle (SFMTA-141)

12.05.2025

Status: Planning phase is anticipated to be completed by Spring 2026. Design phase for all quarters anticipated to start by Spring 2026 and anticipated to be completed by late 2026/ early 2027. Construction anticipated to start by Summ

NO.	LOCATION	Quarter	Device Type	Device Detail	Quantity	SUPERVISOR DISTRICT	INSTALL DATE (Open for Use)	STATUS/PHASE	PERCENT COMPLETE
52	Lake Street, 19th Street to 20th Street	QTR 2	tbd	tbd	tbd	1	tbd	Planning Phase	50%
53	Lake Street, 20th Street to 21st Street	QTR 2	tbd	tbd	tbd	1	tbd	Planning Phase	50%
54	Vicente Street, 28th Avenue to 29th Ave	QTR 2	tbd	tbd	tbd	4	tbd	Planning Phase	50%
55	Vicente Street, 29th Avenue to 30th Avenue	QTR 2	tbd	tbd	tbd	4	tbd	Planning Phase	50%
56	Oakdale Avenue, Newhall Street to Phelps Street	QTR 2	tbd	tbd	tbd	10	tbd	Planning Phase	50%
57	21st Avenue, Ocean Avenue to Eucalyptus Drive	QTR 2	tbd	tbd	tbd	4	tbd	Planning Phase	50%
58	Lake Street, 10th Avenue to 11th Avenue	QTR 2	tbd	tbd	tbd	1	tbd	Planning Phase	50%
59	Belvedere Street, Waller Street to Frederick Street	QTR 2	tbd	tbd	tbd	8	tbd	Planning Phase	50%
60	Day Street, Sanchez Street to Noe Street	QTR 2	tbd	tbd	tbd	8	tbd	Planning Phase	50%
61	32nd Avenue, Geary Boulevard to Clement Street	QTR 2	tbd	tbd	tbd	1	tbd	Planning Phase	50%
62	Eucalyptus Avenue, Ocean Avenue to 19th Avenue	QTR 2	tbd	tbd	tbd	7	tbd	Planning Phase	50%
63	Castro Street, 14th Street to Henry Street	QTR 2	tbd	tbd	tbd	8	tbd	Planning Phase	50%
64	43rd Avenue, Lincoln Way to Irving Street	QTR 2	tbd	tbd	tbd	4	tbd	Planning Phase	50%
65	Pacific Avenue, Laguna Street to Buchanan Street	QTR 2	tbd	tbd	tbd	2	tbd	Planning Phase	50%
66	Jersey Street, Noe Street to Castro Street	QTR 2	tbd	tbd	tbd	8	tbd	Planning Phase	50%
67	Ellsworth Street, Tompkins Avenue to Ogden Avenue	QTR 2	tbd	tbd	tbd	9	tbd	Planning Phase	50%
68	Appleton Avenue, Gladys Streect to Holly Park Circle	QTR 2	tbd	tbd	tbd	9	tbd	Planning Phase	50%
69	Allison Street, Cross Street to Morse Street	QTR 2	tbd	tbd	tbd	11	tbd	Planning Phase	50%
70	42nd Avenue, Noriega Street to Ortega Street	QTR 2	tbd	tbd	tbd	4	tbd	Planning Phase	50%
71	Wawona Street, 22nd Avenue to 23rd Avenue	QTR 2	tbd	tbd	tbd	4	tbd	Planning Phase	50%
72	Anza Street, 6th Avenue to 7th Avenue	QTR 2	tbd	tbd	tbd	1	tbd	Planning Phase	50%
73	03rd Avenue, Lake Street to California Street	QTR 2	tbd	tbd	tbd	1	tbd	Planning Phase	50%
74	Thomas More Way, Brotherhood Way to San Francisco Golf Club Roa	QTR 2	tbd	tbd	tbd	7	tbd	Planning Phase	50%
75	Arbor Street, Diamond Street to Conrad Street	QTR 2	tbd	tbd	tbd	8	tbd	Planning Phase	50%
76	Orizaba Avenue, Grafton Avenue to Holloway Avenue	QTR 2	tbd	tbd	tbd	11	tbd	Planning Phase	50%
77	Victoria Street, Sargent Street to Shields Street	QTR 2	tbd	tbd	tbd	11	tbd	Planning Phase	50%
78	Constanso Way, Sloat Boulevard to Crestlake Drive	QTR 2	tbd	tbd	tbd	4	tbd	Planning Phase	50%
79	McAllister Street, Parker Street to Stanyan Street	QTR 2	tbd	tbd	tbd	1	tbd	Planning Phase	50%
80	14th Street, Dolores Street to Market Street	QTR 3	tbd	tbd	tbd	4	tbd	Planning Phase	30%
81	Higuera Avenue, Arballo Drive to Vidal Drive	QTR 3	tbd	tbd	tbd	1	tbd	Planning Phase	30%
82	28th Avenue, Irving Street to Judah Street	QTR 3	tbd	tbd	tbd	8	tbd	Planning Phase	30%
83	02nd Avenue, Cornwall Street to Clement Street	QTR 3	tbd	tbd	tbd	7	tbd	Planning Phase	30%
84	Clara Street, 5th Street to 6th Street	QTR 3	tbd	tbd	tbd	4	tbd	Planning Phase	30%
85	Middlefield Drive, Ocean Avenue to Eucalyptus Drive	QTR 3	tbd	tbd	tbd	1	tbd	Planning Phase	30%
86	11th Avenue, Anza Street to Balboa Street	QTR 3	tbd	tbd	tbd	6	tbd	Planning Phase	30%
87	Jennings Street, Hollister Avenue to Ingerson Avenue	QTR 3	tbd	tbd	tbd	4	tbd	Planning Phase	30%
88	Jennings Street, Ingerson Avenue to Jamestown Avenue	QTR 3	tbd	tbd	tbd	1	tbd	Planning Phase	30%
89	Jennings Street, Jamestown Avenue to Key Avenue	QTR 3	tbd	tbd	tbd	10	tbd	Planning Phase	30%
90	Ocean Avenue, Everglade Drive to Havenside Drive	QTR 3	tbd	tbd	tbd	10	tbd	Planning Phase	30%
91	Ocean Avenue, Havenside Drive to Westmoorland Drive	QTR 3	tbd	tbd	tbd	10	tbd	Planning Phase	30%
92	Ocean Avenue, Westmoorland Drive to Clearfield Drive	QTR 3	tbd	tbd	tbd	4	tbd	Planning Phase	30%
93	Ocean Avenue, Clearfield Drive to Morningside Drive	QTR 3	tbd	tbd	tbd	4	tbd	Planning Phase	30%
94	30th Avenue, Lake Street to California Street	QTR 3	tbd	tbd	tbd	4	tbd	Planning Phase	30%
95	25th Street, Hoffman Street to Fountain Street	QTR 3	tbd	tbd	tbd	4	tbd	Planning Phase	30%
96	Carolina Street, Coral Road to End of Carolina Street	QTR 3	tbd	tbd	tbd	1	tbd	Planning Phase	30%
97	Topeka Street, Maddux Avenue to Bridgeview Drive	QTR 3	tbd	tbd	tbd	8	tbd	Planning Phase	30%
98	41st Avenue, Ulloa Street to Vicente Street	QTR 3	tbd	tbd	tbd	9	tbd	Planning Phase	30%
99	40th Avenue, Ulloa Street to Vicente Street	QTR 3	tbd	tbd	tbd	10	tbd	Planning Phase	30%
100	Innes Avenue, Donahue Street to Earl Street	QTR 3	tbd	tbd	tbd	10	tbd	Planning Phase	30%
101	Innes Avenue, Earl Street to Arelious Walker Drive	QTR 3	tbd	tbd	tbd	10	tbd	Planning Phase	30%
102	Innes Avenue, Arelious Walker Drive to Griffith Street	QTR 3	tbd	tbd	tbd	10	tbd	Planning Phase	30%



Application-Based Traffic Calming Program FY24-25 Cycle (SFMTA-141)

12.05.2025

Status: Planning phase is anticipated to be completed by Spring 2026. Design phase for all quarters anticipated to start by Spring 2026 and anticipated to be completed by late 2026/ early 2027. Construction anticipated to start by Summ

NO.	LOCATION	Quarter	Device Type	Device Detail	Quantity	SUPERVISOR DISTRICT	INSTALL DATE (Open for Use)	STATUS/PHASE	PERCENT COMPLETE
103	Innes Avenue, Griffith Street to Hunters Point Boulevard	QTR 3	tbd	tbd	tbd	10	tbd	Planning Phase	30%
104	Newcomb Avenue, Lane Street to Mendell Street	QTR 3	tbd	tbd	tbd	10	tbd	Planning Phase	30%
105	Folsom Street, Jarboe Avenue to Tompkins Avenue	QTR 3	tbd	tbd	tbd	10	tbd	Planning Phase	30%
106	Folsom Street, Tompkins Avenue to Ogden Avenue	QTR 3	tbd	tbd	tbd	10	tbd	Planning Phase	30%
107	Folsom Street, Ogden Avenue to Crescent Avenue	QTR 3	tbd	tbd	tbd	9	tbd	Planning Phase	30%
108	41st Avenue, Quintara Street to Rivera Street	QTR 3	tbd	tbd	tbd	9	tbd	Planning Phase	30%
109	Jones Street, Vallejo Street to Green Street	QTR 3	tbd	tbd	tbd	9	tbd	Planning Phase	30%
110	11th Avenue, Moraga Street to Lawton Street	QTR 4	tbd	tbd	tbd	7	tbd	Planning Phase	30%
111	Baker Street, Beach Street to Jefferson Street	QTR 4	tbd	tbd	tbd	2	tbd	Planning Phase	30%
112	38th Avenue, Vicente Street to Wawona Street	QTR 4	tbd	tbd	tbd	4	tbd	Planning Phase	30%
113	Prospect Avenue, Esmeralda Avenue to Virginia Avenue	QTR 4	tbd	tbd	tbd	9	tbd	Planning Phase	30%
114	Prospect Avenue, Coso Avenue to Esmeralda Avenue	QTR 4	tbd	tbd	tbd	9	tbd	Planning Phase	30%
115	Wayland Street, Amherst Street to Yale Street	QTR 4	tbd	tbd	tbd	9	tbd	Planning Phase	30%
116	45th Avenue, Judah Street to Kirkham Street	QTR 4	tbd	tbd	tbd	4	tbd	Planning Phase	30%
117	20th Street, Dolores Street to Guerrero Street	QTR 4	tbd	tbd	tbd	8	tbd	Planning Phase	30%
118	36th Avenue, Ortega Street to Pacheco Street	QTR 4	tbd	tbd	tbd	4	tbd	Planning Phase	30%
119	Taylor Street, Pacific Avenue to Broadway	QTR 4	tbd	tbd	tbd	3	tbd	Planning Phase	30%
120	Clay Street, Hyde Street to Larkin Street	QTR 4	tbd	tbd	tbd	3	tbd	Planning Phase	30%
121	31st Ave, Ortega Street to Pacheco Street	QTR 4	tbd	tbd	tbd	4	tbd	Planning Phase	30%
122	Dorado Terrace, Ocean Avenue to 80 Dorado Terrace	QTR 4	tbd	tbd	tbd	7	tbd	Planning Phase	30%
123	Melrose Avenue, Detroit Street to Teresita Boulevard	QTR 4	tbd	tbd	tbd	7	tbd	Planning Phase	30%
124	Delancey Street, End to Brannan Street	QTR 4	tbd	tbd	tbd	6	tbd	Planning Phase	30%
125	Central Avenue, Haight Street to Page Street	QTR 4	tbd	tbd	tbd	5	tbd	Planning Phase	30%
126	Velasco Avenue, Kelloch Avenue to Pueblo Street	QTR 4	tbd	tbd	tbd	10	tbd	Planning Phase	30%
127	Moraga Street, 42nd Avenue to 43rd Avenue	QTR 4	tbd	tbd	tbd	4	tbd	Planning Phase	30%
128	Moraga Street, 43rd Avenue to 44th Avenue	QTR 4	tbd	tbd	tbd	4	tbd	Planning Phase	30%
129	Frederick Street, Downey Street to Clayton Street	QTR 4	tbd	tbd	tbd	5	tbd	Planning Phase	30%
130	32nd Avenue, El Camino Del Mar to California Street	QTR 4	tbd	tbd	tbd	1	tbd	Planning Phase	30%

Applications in District 1:	18	Speed Humps installed:	0	
Applications in District 2:	5	3-lump Speed Cushions installed:	0	Avg % Complete: 42%
Applications in District 3:	2	4-lump Speed Cushions installed:	0	
Applications in District 4:	26	5-lump Speed Cushions installed:	0	
Applications in District 5:	2	7-lump Speed Cushions installed:	0	
Applications in District 6:	2	Speed Tables installed:	0	
Applications in District 7:	12	Raised Crosswalks installed:	0	
Applications in District 8:	17	GRAND TOTAL:	0	
Applications in District 9:	13			
Applications in District 10:	22			
Applications in District 11:	11			
TOTAL:	130			

- NOTES:
- 1) All locations have data collection in progress
  - 2) SFMTA staff anticipates adopting new evaluation and acceptance criteria, applying it to these applications, and notifying applicants in Spring 2026
  - 3) SFMTA staff anticipates starting design phase for accepted applications in Summer 2026