

Item 10 Enclosure
CAC
June 25, 2025

Prop L and Prop AA Allocation Request Forms
July Board Action
Table of Contents

No.	Fund Source	Project Sponsor ¹	Expenditure Plan Line Item/ Category Description	Project Name	Phase	Funds Requested	Page No.
1	Prop L	SFPW	Street Resurfacing, Rehabilitation, and Maintenance	Street Repair and Cleaning Equipment	Construction	\$ 400,000	3
2	Prop L	SFPW	Pedestrian and Bicycle Facilities Maintenance	Public Sidewalk and Curb Repair	Construction	\$ 586,000	11
3	Prop L	SFMTA	Safer and Complete Streets	Bicycle Safety Education and Outreach	Construction	\$ 200,000	45
	Prop L	SFPW	Curb Ramps	Curb Ramps Various Locations No. 18	Construction	\$ 1,155,000	55
5	Prop L	SFCTA, SFMTA	Neighborhood Transportation Program	Neighborhood Transportation Program Coordination	Planning	\$ 200,000	95
6	Prop AA	SFPW	Street Repair and Construction	Various Locations Pavement Renovation No. 90	Construction	\$ 2,360,572	121
Total Requested						\$ 4,901,572	

¹ Acronym: SFCTA (San Francisco County Transportation Authority), SFMTA (San Francisco Municipal Transportation Agency), and SFPW (San Francisco Public Works)

[this page intentionally left blank]



San Francisco
County Transportation
Authority

San Francisco County Transportation Authority

Allocation Request Form

FY of Allocation Action:	FY2025/26
Project Name:	Street Repair and Cleaning Equipment
Primary Sponsor:	Department of Public Works

EXPENDITURE PLAN INFORMATION

PROP L Expenditure Plans	Street Resurfacing
Current PROP L Request:	\$400,000
Supervisory District	Citywide

REQUEST

Brief Project Description

Purchase one piece of street repair and cleaning equipment to replace equipment that has exceeded its useful life - 1 full size street sweeper. This requested equipment is California Air Resources Board compliant and will meet current emissions standards.

Detailed Scope, Project Benefits and Community Outreach

San Francisco Public Works requests \$400,000 from the Prop L Street Repair and Cleaning Equipment category, which funds replacement of street repair and cleaning equipment such as asphalt pavers, dump trucks, street sweepers, front-end loaders and other equipment for street repair and maintenance. The Fiscal Year 2025/26 request would fund purchase of the following Street Repair and Cleaning Equipment:

- 1 Full Size Street Sweeper

The requested equipment is replacing equipment that has exceeded its useful life and will improve safety at the worksite and improve the efficiency of street cleaning and repair work. All equipment will have the newest safety features available. The regenerative air sweeper is for street cleaning.

4

Project Location

Citywide

Is this project in an Equity Priority Community?	No
Does this project benefit disadvantaged populations?	Yes

Project Phase(s)

Construction (CON)

5YPP/STRATEGIC PLAN INFORMATION

Type of Project in the Prop L 5YPP/Prop AA Strategic Plan?	Named Project
Is requested amount greater than the amount programmed in the relevant 5YPP or Strategic Plan?	Less than or Equal to Programmed Amount
PROP L Amount	\$400,000.00

San Francisco County Transportation Authority Allocation Request Form

FY of Allocation Action:	FY2025/26
Project Name:	Street Repair and Cleaning Equipment
Primary Sponsor:	Department of Public Works

ENVIRONMENTAL CLEARANCE

Environmental Type:	Categorically Exempt
----------------------------	----------------------

PROJECT DELIVERY MILESTONES

Phase	Start		End	
	Quarter	Calendar Year	Quarter	Calendar Year
Planning/Conceptual Engineering (PLAN)				
Environmental Studies (PA&ED)				
Right of Way				
Design Engineering (PS&E)				
Advertise Construction				
Start Construction (e.g. Award Contract)	Jul-Aug-Sep	2025		
Operations (OP)				
Open for Use			Apr-May-Jun	2026
Project Completion (means last eligible expenditure)			Apr-May-Jun	2027

SCHEDULE DETAILS

San Francisco County Transportation Authority Allocation Request Form

FY of Allocation Action:	FY2025/26
Project Name:	Street Repair and Cleaning Equipment
Primary Sponsor:	Department of Public Works

FUNDING PLAN - FOR CURRENT REQUEST

Fund Source	Planned	Programmed	Allocated	Project Total
EP-215: Street Resurfacing	\$0	\$400,000	\$0	\$400,000
Gas Tax	\$0	\$135,000	\$0	\$135,000
Phases In Current Request Total:	\$0	\$535,000	\$0	\$535,000

COST SUMMARY

Phase	Total Cost	PROP L - Current Request	Source of Cost Estimate
Planning/Conceptual Engineering	\$0		
Environmental Studies	\$0		
Right of Way	\$0		
Design Engineering	\$0		
Construction	\$535,000	\$400,000	Supplier estimate
Operations	\$0		
Total:	\$535,000	\$400,000	

% Complete of Design:	N/A
As of Date:	N/A
Expected Useful Life:	10 Years

San Francisco County Transportation Authority

Prop L/Prop AA/TNC Tax Allocation Request Form

MAJOR LINE ITEM BUDGET

SUMMARY BY MAJOR LINE ITEM			
Budget Line Item	Unit Cost	Quantity	Total Cost
Full Size Street Sweeper	535,000	1	535,000
TOTAL CONSTRUCTION PHASE	\$ 535,000	1	\$ 535,000

San Francisco County Transportation Authority Allocation Request Form

FY of Allocation Action:	FY2025/26
Project Name:	Street Repair and Cleaning Equipment
Primary Sponsor:	Department of Public Works

SFCTA RECOMMENDATION

Resolution Number:		Resolution Date:	
Total PROP L Requested:	\$400,000	Total PROP L Recommended	\$400,000

SGA Project Number:		Name:	Street Repair and Cleaning Equipment
Sponsor:	Department of Public Works	Expiration Date:	06/30/2027
Phase:	Construction	Fundshare:	74.77%

Cash Flow Distribution Schedule by Fiscal Year

Fund Source	FY2026/27	Total
PROP L EP-215	\$400,000	\$400,000

Deliverables

- Quarterly progress reports shall provide the status of this purchase, including whether the equipment has been ordered, received, or placed into service as of the end of the previous quarter.
- Quarterly progress reports shall include 2-3 digital photos of the piece of equipment approved for service during the prior quarter, including at least one photo showing the Prop L logo affixed to the equipment.

Metric	PROP AA	TNC TAX	PROP L
Actual Leveraging - Current Request	No PROP AA	No TNC TAX	25.23%
Actual Leveraging - This Project	No PROP AA	No TNC TAX	25.23%

San Francisco County Transportation Authority Allocation Request Form

FY of Allocation Action:	FY2025/26
Project Name:	Street Repair and Cleaning Equipment
Primary Sponsor:	Department of Public Works

EXPENDITURE PLAN SUMMARY

Current PROP L Request:	\$400,000
--------------------------------	-----------

- 1) The requested sales tax and/or vehicle registration fee revenues will be used to supplement and under no circumstance replace existing local revenues used for transportation purposes.

Initials of sponsor staff member verifying the above statement:

JLY

CONTACT INFORMATION

	Project Manager	Grants Manager
Name:	John Leal	Victoria Chan
Title:	Heavy Equipment Operations Supervisor	Budget Manager
Phone:	555-5555	(415) 205-6316
Email:	john.leal@sfdpw.org	victoria.w.chan@sfdpw.org



New street sweeper

San Francisco County Transportation Authority

Allocation Request Form

FY of Allocation Action:	FY2025/26
Project Name:	Public Sidewalk and Curb Repair
Primary Sponsor:	Department of Public Works

EXPENDITURE PLAN INFORMATION

PROP L Expenditure Plans	Pedestrian and Bicycle Facilities Maintenance
Current PROP L Request:	\$586,000
Supervisory District	Citywide

REQUEST

Brief Project Description

San Francisco Public Works is responsible for repairing sidewalks around City-maintained trees, adjacent to City properties, and at the angular returns of all intersections. The Tree Maintenance Fund established by Prop E (approved in 2016) is used to repair sidewalks damaged by City-maintained trees. Requested Prop L funds will be used to repair damaged public sidewalk, curb and gutters, and angular returns not related to street tree damage at approximately 200 locations.

Detailed Scope, Project Benefits and Community Outreach

Public Works is responsible for repairing sidewalks around City-maintained trees, adjacent to City properties, and at the angular returns of all intersections. The passage of Proposition E in November 2016 resulted in an annual funding set-aside to maintain all street trees in the public right-of-way. Tree Maintenance Fund (TMF) dollars are used for sidewalk repairs caused by City-maintained trees. All other damaged public sidewalks, curbs and gutters, and angular returns not related to tree damage will be repaired using Prop L funds and Gas Tax revenues.

SFPW currently has a backlog of over 1,000 requested repairs to damaged public sidewalks, curbs and gutters, and angular returns unrelated to street tree damage. These damages are typically caused by factors such as trucks driving onto curbs, aging infrastructure, heavy equipment, vehicular accidents, or poor original construction. A list of outstanding repair locations is provided and will be used to identify work under this funding request. At an average cost of \$88 per square foot and \$351 per linear foot, SFPW anticipates completing approximately 200 sidewalk and curb repair requests with the requested Prop L and Gas Tax funds.

Repair locations are selected based on SFPW inspections and public complaints, and are prioritized according to project readiness, community support, and time-sensitive needs. In addition to these planned repairs, SFPW may need to respond to emergencies at locations in front of federal, state, school, and housing authority properties; undeveloped land; roadway structures (e.g., stairways, tunnels, bridges, and retaining walls); and areas with special surface sidewalks such as Market Street bricks and Mission Street tiles. Any changes to the prioritized repair list will follow the 5YPP prioritization criteria.

New locations continuously become priorities as a result of SFPW's ongoing inspections, daily

12

complaints, and reports of trip-and-fall accidents. The locations identified in the current prioritized sidewalk repair list may change based on higher-need locations that cannot be anticipated at this time. SFPW has the flexibility to prioritize and complete locations on an expedited basis if there is potential significant impact to pedestrian access and/or have the highest likelihood of generating claims against the City and County of San Francisco (CCSF). However, failure to correct sidewalk deficiencies, whether they front public or private properties, increases CCSF's exposure to claims and lawsuits resulting from trip-and-fall injuries.

Project Location

Citywide

Is this project in an Equity Priority Community?	TBD
Does this project benefit disadvantaged populations?	Yes

Project Phase(s)

Construction (CON)

5YPP/STRATEGIC PLAN INFORMATION

Type of Project in the Prop L 5YPP/Prop AA Strategic Plan?	Named Project
Is requested amount greater than the amount programmed in the relevant 5YPP or Strategic Plan?	Less than or Equal to Programmed Amount
PROP L Amount	\$586,000.00

San Francisco County Transportation Authority Allocation Request Form

FY of Allocation Action:	FY2025/26
Project Name:	Public Sidewalk and Curb Repair
Primary Sponsor:	Department of Public Works

ENVIRONMENTAL CLEARANCE

Environmental Type:	Categorically Exempt
----------------------------	----------------------

PROJECT DELIVERY MILESTONES

Phase	Start		End	
	Quarter	Calendar Year	Quarter	Calendar Year
Planning/Conceptual Engineering (PLAN)				
Environmental Studies (PA&ED)				
Right of Way				
Design Engineering (PS&E)				
Advertise Construction				
Start Construction (e.g. Award Contract)	Jul-Aug-Sep	2025		
Operations (OP)				
Open for Use			Apr-May-Jun	2026
Project Completion (means last eligible expenditure)			Apr-May-Jun	2026

SCHEDULE DETAILS

San Francisco County Transportation Authority Allocation Request Form

FY of Allocation Action:	FY2025/26
Project Name:	Public Sidewalk and Curb Repair
Primary Sponsor:	Department of Public Works

FUNDING PLAN - FOR CURRENT REQUEST

Fund Source	Planned	Programmed	Allocated	Project Total
EP-216: Pedestrian and Bicycle Facilities Maintenance	\$0	\$586,000	\$0	\$586,000
Gas Tax	\$0	\$391,760	\$0	\$391,760
Phases In Current Request Total:	\$0	\$977,760	\$0	\$977,760

COST SUMMARY

Phase	Total Cost	PROP L - Current Request	Source of Cost Estimate
Planning/Conceptual Engineering	\$0		
Environmental Studies	\$0		
Right of Way	\$0		
Design Engineering	\$0		
Construction	\$977,760	\$586,000	SFPW program cost estimate
Operations	\$0		
Total:	\$977,760	\$586,000	

% Complete of Design:	N/A
As of Date:	N/A
Expected Useful Life:	15 Years

San Francisco County Transportation Authority
Prop L/Prop AA/TNC Tax Allocation Request Form

15

MAJOR LINE ITEM BUDGET

SUMMARY BY MAJOR LINE ITEM (BY AGENCY LABOR BY TASK)		
Budget Line Item	Totals	SFPW
Labor	837,760	837,760
Materials	140,000	140,000
TOTAL CONSTRUCTION PHASE	\$ 977,760	\$ 977,760

San Francisco County Transportation Authority Allocation Request Form

FY of Allocation Action:	FY2025/26
Project Name:	Public Sidewalk and Curb Repair
Primary Sponsor:	Department of Public Works

SFCTA RECOMMENDATION

Resolution Number:		Resolution Date:	
Total PROP L Requested:	\$586,000	Total PROP L Recommended	\$586,000

SGA Project Number:		Name:	Public Sidewalk and Curb Repair
Sponsor:	Department of Public Works	Expiration Date:	06/30/2026
Phase:	Construction	Fundshare:	59.93%

Cash Flow Distribution Schedule by Fiscal Year

Fund Source	FY2025/26	FY2026/27	Total
PROP L EP-216	\$176,000	\$410,000	\$586,000

Deliverables

1. Quarterly progress reports shall provide the number of sidewalk repairs completed for the quarter and a list of completed repair locations.
2. With quarterly progress reports and at project completion, provide 2-3 digital photos of construction work in progress and completed projects.

Metric	PROP AA	TNC TAX	PROP L
Actual Leveraging - Current Request	No PROP AA	No TNC TAX	40.07%
Actual Leveraging - This Project	No PROP AA	No TNC TAX	40.07%

San Francisco County Transportation Authority Allocation Request Form

FY of Allocation Action:	FY2025/26
Project Name:	Public Sidewalk and Curb Repair
Primary Sponsor:	Department of Public Works

EXPENDITURE PLAN SUMMARY

Current PROP L Request:	\$586,000
--------------------------------	-----------

- 1) The requested sales tax and/or vehicle registration fee revenues will be used to supplement and under no circumstance replace existing local revenues used for transportation purposes.

Initials of sponsor staff member verifying the above statement:
JLY

CONTACT INFORMATION

	Project Manager	Grants Manager
Name:	Marianna Williams	Victoria Chan
Title:	Acting Assistant Superintendent, Cement Shop	Budget Manager
Phone:	(415) 695-2049	(415) 205-6316
Email:	marianna.williams@sfdpw.org	victoria.w.chan@sfdpw.org

List of Outstanding Sidewalk and Curb Repairs by District as of 05/23/2025

Description	On Street	From Street	District
614 21ST AVE Address	21ST AVE	BALBOA ST	01
SEACLIFF AVE: END - EL CAMINO DEL MAR Roadway	SEACLIFF AVE	END	01
150 24TH AVE Address	24TH AVE	WEST CLAY ST	01
468 FUNSTON AVE Address	FUNSTON AVE	GEARY BLVD	01
6841 GEARY BLVD Address	GEARY BLVD	32ND AVE	01
2650 CLEMENT ST Address	CLEMENT ST	27TH AVE	01
6838 GEARY BLVD Address	GEARY BLVD	32ND AVE	01
1448 CABRILLO ST Address	CABRILLO ST	15TH AVE	01
4502 ANZA ST Address	ANZA ST	36TH AVE	01
3820 FULTON ST Address	FULTON ST	14TH AVE	01
855 29TH AVE Address	29TH AVE	CABRILLO ST	01
562 36TH AVE Address	36TH AVE	GEARY BLVD	01
7550 GEARY BLVD Address	GEARY BLVD	39TH AVE	01
71 22ND AVE Address	22ND AVE	WEST CLAY ST	01
566 19TH AVE Address	19TH AVE	ANZA ST	01
4120 ANZA ST Address	ANZA ST	32ND AVE	01
4300 GEARY BLVD Address	GEARY BLVD	07TH AVE	01
6153 GEARY BLVD Address	GEARY BLVD	25TH AVE	01
734 46TH AVE Address	46TH AVE	BALBOA ST	01
801 33RD AVE Address	33RD AVE	CABRILLO ST	01
4201 GEARY BLVD Address	GEARY BLVD	06TH AVE	01
4501 GEARY BLVD Address	GEARY BLVD	09TH AVE	01
826 29TH AVE Address	29TH AVE	CABRILLO ST	01
3026 BALBOA ST Address	BALBOA ST	31ST AVE	01
5200 GEARY BLVD Address	GEARY BLVD	16TH AVE	01
457 43RD AVE Address	43RD AVE	CLEMENT ST \ VETERANS DR	01
4350 GEARY BLVD Address	GEARY BLVD	07TH AVE	01
157 16TH AVE Address	16TH AVE	LAKE ST	01
614 FUNSTON AVE Address	FUNSTON AVE	BALBOA ST	01
654 FUNSTON AVE Address	FUNSTON AVE	BALBOA ST	01
618 FUNSTON AVE Address	FUNSTON AVE	BALBOA ST	01
419 07TH AVE Address	07TH AVE	GEARY BLVD	01
32 SUTRO HEIGHTS AVE Address	SUTRO HEIGHTS AVE	46TH AVE	01
300 16TH AVE Address	16TH AVE	CLEMENT ST	01
671 19TH AVE Address	19TH AVE	BALBOA ST	01
641 48TH AVE Address	48TH AVE	ANZA ST	01
701 ANZA ST Address	ANZA ST	PARKER AVE	01
495 39TH AVE Address	39TH AVE	CLEMENT ST	01
588 34TH AVE Address	34TH AVE	GEARY BLVD	01
201 ARGUELLO BLVD Address	ARGUELLO BLVD	LAKE ST	01
639 21ST AVE Address	21ST AVE	BALBOA ST	01
2008 BALBOA ST Address	BALBOA ST	21ST AVE	01
2545 TURK BLVD Address	TURK BLVD	TAMALPAIS TER	01
863 ARGUELLO BLVD Address	ARGUELLO BLVD	MCALLISTER ST	01
219 STANYAN ST Address	STANYAN ST	STANYAN BLVD \ TURK BLVD	01
322 STANYAN ST Address	STANYAN ST	MCALLISTER ST	01
2843 BALBOA ST Address	BALBOA ST	29TH AVE	01
3829 GEARY BLVD Address	GEARY BLVD	02ND AVE	01
4455 GEARY BLVD Address	GEARY BLVD	08TH AVE	01
646 36TH AVE Address	36TH AVE	ANZA ST	01
606 36TH AVE Address	36TH AVE	ANZA ST	01
4900 FULTON ST Address	FULTON ST	25TH AVE \ CROSSOVER DR	01
5500 GEARY BLVD Address	GEARY BLVD	19TH AVE	01
401 41ST AVE Address	41ST AVE	CLEMENT ST	01
719 30TH AVE Address	30TH AVE	BALBOA ST	01
4455 GEARY BLVD Address	GEARY BLVD	08TH AVE	01
1300 CABRILLO ST Address	CABRILLO ST	14TH AVE	01
787 25TH AVE Address	25TH AVE	BALBOA ST	01
3100 FULTON ST Address	FULTON ST	07TH AVE	01
3700 CLEMENT ST Address	CLEMENT ST	38TH AVE	01
500 39TH AVE Address	39TH AVE	GEARY BLVD	01
2521 MCALLISTER ST Address	MCALLISTER ST	PARKER AVE	01
750 44TH AVE Address	44TH AVE	BALBOA ST	01
117 STANYAN BLVD Address	STANYAN BLVD	ANZA ST	01
778 43RD AVE Address	43RD AVE	BALBOA ST	01
5059 GEARY BLVD Address	GEARY BLVD	14TH AVE	01
5059 GEARY BLVD Address	GEARY BLVD	14TH AVE	01

List of Outstanding Sidewalk and Curb Repairs by District as of 05/23/2025

169 02ND AVE Address	02ND AVE	LAKE ST	01
770 22ND AVE Address	22ND AVE	CABRILLO ST	01
4150 GEARY BLVD Address	GEARY BLVD	05TH AVE	01
825 LA PLAYA Address	LA PLAYA	CABRILLO ST	01
4355 CALIFORNIA ST Address	CALIFORNIA ST	05TH AVE	01
225 STANYAN ST Address	STANYAN ST	GOLDEN GATE AVE	01
1308 CLEMENT ST Address	CLEMENT ST	14TH AVE	01
6300 FULTON ST Address	FULTON ST	39TH AVE	01
818 28TH AVE Address	28TH AVE	CABRILLO ST	01
750 25TH AVE Address	25TH AVE	BALBOA ST	01
728 44TH AVE Address	44TH AVE	BALBOA ST	01
472 22ND AVE Address	22ND AVE	GEARY BLVD	01
4725 ANZA ST Address	ANZA ST	38TH AVE	01
3910 GEARY BLVD Address	GEARY BLVD	03RD AVE	01
561 34TH AVE Address	34TH AVE	GEARY BLVD	01
3199 CLEMENT ST Address	CLEMENT ST	32ND AVE	01
747 23RD AVE Address	23RD AVE	CABRILLO ST	01
301 25TH AVE Address	25TH AVE	CALIFORNIA ST	01
790 FUNSTON AVE Address	FUNSTON AVE	CABRILLO ST	01
600 11TH AVE Address	11TH AVE	BALBOA ST	01
655 07TH AVE Address	07TH AVE	BALBOA ST	01
5644 GEARY BLVD Address	GEARY BLVD	20TH AVE	01
367 28TH AVE Address	28TH AVE	CALIFORNIA ST	01
4141 GEARY BLVD Address	GEARY BLVD	05TH AVE	01
789 36TH AVE Address	36TH AVE	BALBOA ST	01
401 34TH AVE Address	34TH AVE	CLEMENT ST \ LEGION OF HONOR DR	01
594 48TH AVE Address	48TH AVE	GEARY BLVD	01
5758 GEARY BLVD Address	GEARY BLVD	21ST AVE	01
2277 FULTON ST Address	FULTON ST	SHRADER ST	01
3732 GEARY BLVD Address		ARGUELLO BLVD	01
7600 GEARY BLVD Address	GEARY BLVD	40TH AVE	01
548 22ND AVE Address	22ND AVE	ANZA ST	01
554 22ND AVE Address	22ND AVE	ANZA ST	01
558 22ND AVE Address	22ND AVE	ANZA ST	01
571 21ST AVE Address	21ST AVE	ANZA ST	01
2109 BALBOA ST Address	BALBOA ST	22ND AVE	01
2121 BALBOA ST Address	BALBOA ST	22ND AVE	01
610 23RD AVE Address	23RD AVE	BALBOA ST	01
640 23RD AVE Address	23RD AVE	BALBOA ST	01
690 23RD AVE Address	23RD AVE	BALBOA ST	01
3788 CLAY ST Address	CLAY ST	SPRUCE ST	02
CHESTNUT ST: MALLORCA WAY - STEINER ST Roadway	CHESTNUT ST	MALLORCA WAY	02
2060 JACKSON ST Address	JACKSON ST	OCTAVIA ST	02
FRANCISCO ST / OCTAVIA ST Roadway	FRANCISCO ST	OCTAVIA ST	02
3248 OCTAVIA ST Address	OCTAVIA ST	CHESTNUT ST	02
2001 UNION ST Address	UNION ST	BUCHANAN ST	02
1280 LAGUNA ST Address	LAGUNA ST	EARL GAGE JR ST	02
3700 GEARY BLVD Address	GEARY BLVD	ARGUELLO BLVD	02
3205 VAN NESS AVE Address	VAN NESS AVE	NORTH POINT ST	02
2035 UNION ST Address	UNION ST	BUCHANAN ST	02
2198 CHESTNUT ST Address	CHESTNUT ST	STEINER ST	02
2001 UNION ST Address	UNION ST	BUCHANAN ST	02
1560 GREEN ST Address	GREEN ST	VAN NESS AVE	02
250 CHERRY ST Address	CHERRY ST	WASHINGTON ST	02
2790 CALIFORNIA ST Address	CALIFORNIA ST	SCOTT ST	02
1785 CALIFORNIA ST Address	CALIFORNIA ST	VAN NESS AVE	02
2500 WASHINGTON ST Address	WASHINGTON ST	FILLMORE ST	02
1940 VALLEJO ST Address	VALLEJO ST	OCTAVIA ST	02
1660 NORTH POINT ST Address	NORTH POINT ST	BUCHANAN ST	02
2080 WASHINGTON ST Address	WASHINGTON ST	GOUGH ST	02
96 TOLEDO WAY Address	TOLEDO WAY	MALLORCA WAY	02
2425 GEARY BLVD Address	GEARY BLVD	BAKER ST \ SAINT JOSEPHS AVE	02
100 CAPRA WAY Address	CAPRA WAY	PIERCE ST	02
478 EUCLID AVE Address	EUCLID AVE	SPRUCE ST	02
900 BEACH ST Address	BEACH ST	POLK ST	02
1812 DIVISADERO ST Address	DIVISADERO ST	BUSH ST	02
1851 DIVISADERO ST Address	DIVISADERO ST	BUSH ST	02
3555 BRODERICK ST Address	BRODERICK ST	NORTH POINT ST	02

List of Outstanding Sidewalk and Curb Repairs by District as of 05/23/2025

10 CAPRA WAY Address	CAPRA WAY	MALLORCA WAY	02
201 LAKE ST Address	LAKE ST	03RD AVE	02
164 COLLINS ST Address	COLLINS ST	EUCLID AVE	02
1500 FRANKLIN ST Address	FRANKLIN ST	BUSH ST	02
3666 BAKER ST Address	BAKER ST	JEFFERSON ST	02
3650 GEARY BLVD Address	GEARY BLVD	PALM AVE	02
2401 SACRAMENTO ST Address	SACRAMENTO ST	WEBSTER ST	02
1 DANIEL BURNHAM CT Address	DANIEL BURNHAM CT	VAN NESS AVE	02
3447 CLAY ST Address	CLAY ST	WALNUT ST	02
2820 BAKER ST Address	BAKER ST	FILBERT ST	02
1940 BROADWAY Address	BROADWAY	OCTAVIA ST	02
2670 GEARY BLVD Address	GEARY BLVD	MASONIC AVE	02
800 TURK ST Address	TURK ST	FRANKLIN ST	02
3141 JACKSON ST Address	JACKSON ST	LYON ST	02
2956 BUSH ST Address	BUSH ST	LYON ST	02
1836 MCALLISTER ST Address	MCALLISTER ST	BAKER ST	02
2438 JACKSON ST Address	JACKSON ST	FILLMORE ST	02
3201 OCTAVIA ST Address	OCTAVIA ST	CHESTNUT ST	02
250 CHERRY ST Address	CHERRY ST	WASHINGTON ST	02
2240 FRANCISCO ST Address	FRANCISCO ST	ALHAMBRA ST \ SCOTT ST	02
1475 LOMBARD ST Address	LOMBARD ST	VAN NESS AVE	02
3731 FILLMORE ST Address	FILLMORE ST	BEACH ST	02
1963 MCALLISTER ST Address	MCALLISTER ST	LYON ST	02
2710 PINE ST Address	PINE ST	DIVISADERO ST	02
2599 SACRAMENTO ST Address	SACRAMENTO ST	FILLMORE ST	02
2101 LOMBARD ST Address	LOMBARD ST	FILLMORE ST	02
3500 GEARY BLVD Address	GEARY BLVD	JORDAN AVE	02
3460 GEARY BLVD Address	GEARY BLVD	STANYAN BLVD	02
38 PALM AVE Address	PALM AVE	CALIFORNIA ST	02
1800 LOMBARD ST Address	LOMBARD ST	LAGUNA ST	02
2887 GREEN ST Address	GREEN ST	BAKER ST	02
2010 EDDY ST Address	EDDY ST	BRODERICK ST	02
66 CLEARY CT Address	CLEARY CT	GEARY BLVD	02
2427 GREEN ST Address	GREEN ST	PIERCE ST	02
2251 GREEN ST Address	GREEN ST	FILLMORE ST	02
2701 JACKSON ST Address	JACKSON ST	SCOTT ST	02
890 MARINA BLVD Address	MARINA BLVD	LYON ST	02
35 CERVANTES BLVD Address	CERVANTES BLVD	ALHAMBRA ST	02
3228 CLAY ST Address	CLAY ST	LYON ST	02
37 CERVANTES BLVD Address	CERVANTES BLVD	ALHAMBRA ST	02
3572 PIERCE ST Address	PIERCE ST	CAPRA WAY	02
55 RETIRO WAY Address	RETIRO WAY	RICO WAY	02
503 EUCLID AVE Address	EUCLID AVE	PARKER AVE	02
900 NORTH POINT ST Address	NORTH POINT ST	LARKIN ST	02
1738 LOMBARD ST Address	LOMBARD ST	OCTAVIA ST	02
500 JEFFERSON ST Address	JEFFERSON ST	HYDE ST	02
2985 CLAY ST Address	CLAY ST	DIVISADERO ST	02
2929 HYDE ST Address	HYDE ST	JEFFERSON ST	02
815 EDDY ST Address	EDDY ST	VAN NESS AVE	02
1790 LOMBARD ST Address	LOMBARD ST	OCTAVIA ST	02
2200 CHESTNUT ST Address	CHESTNUT ST	PIERCE ST	02
3041 BAKER ST Address	BAKER ST	LOMBARD ST	02
2209 SCOTT ST Address	SCOTT ST	CLAY ST	02
2080 WASHINGTON ST Address	WASHINGTON ST	GOUGH ST	02
GEARY BLVD: PALM AVE - ARGUELLO BLVD Roadway	GEARY BLVD	PALM AVE	02
1408 FRANKLIN ST Address	FRANKLIN ST	SUTTER ST	02
990 GREENWICH ST Address	GREENWICH ST	ROACH ST	03
821 LEAVENWORTH ST Address	LEAVENWORTH ST	SUTTER ST	03
901 HYDE ST Address	HYDE ST	BUSH ST	03
150 DRUMM ST Address	DRUMM ST	SACRAMENTO ST	03
1 CALIFORNIA ST Address	CALIFORNIA ST	DRUMM ST	03
1241 STOCKTON ST Address	STOCKTON ST	PACIFIC AVE	03
960 CALIFORNIA ST Address	CALIFORNIA ST	POWELL ST	03
500 BEACH ST Address	BEACH ST	JONES ST	03
1820 VAN NESS AVE Address	VAN NESS AVE	CLAY ST	03
401 GEARY ST Address	GEARY ST	MASON ST	03
1247 STOCKTON ST Address	STOCKTON ST	STARK ST	03
1020 KEARNY ST Address	KEARNY ST	PACIFIC AVE	03

List of Outstanding Sidewalk and Curb Repairs by District as of 05/23/2025

301 GRANT AVE Address	GRANT AVE	SUTTER ST	03
441 STOCKTON ST Address	STOCKTON ST	STOCKTON TUNL \ SUTTER ST	03
1141 MONTGOMERY ST Address	MONTGOMERY ST	VALLEJO ST	03
1473 VALLEJO ST Address	VALLEJO ST	LARKIN ST	03
201 CLAY ST Address	CLAY ST	DAVIS ST	03
1934 TAYLOR ST Address	TAYLOR ST	ALADDIN TER \ REDFIELD ALY	03
2300 STOCKTON ST Address	STOCKTON ST	NORTH POINT ST	03
300 POST ST Address	POST ST	STOCKTON ST	03
1359 PINE ST Address	PINE ST	HYDE ST	03
265 UNION ST Address	UNION ST	CALHOUN TER	03
808 SUTTER ST Address	SUTTER ST	JONES ST	03
800 BUSH ST Address	BUSH ST	MASON ST	03
2262 MASON ST Address	MASON ST	WATER ST	03
620 JONES ST Address	JONES ST	GEARY ST	03
600 THE EMBARCADERO Address	THE EMBARCADERO	GREEN ST	03
1556 TAYLOR ST Address	TAYLOR ST	BERNARD ST	03
50 CALIFORNIA ST Address	CALIFORNIA ST	DRUMM ST	03
485 SACRAMENTO ST Address	SACRAMENTO ST	BATTERY ST	03
848 STOCKTON ST Address	STOCKTON ST	SACRAMENTO ST \ STOCKTON TUNL	03
101 NORTH POINT ST Address	NORTH POINT ST	GRANT AVE	03
340 STOCKTON ST Address	STOCKTON ST	CAMPTON PL	03
275 POST ST Address	POST ST	GRANT AVE	03
2323 HYDE ST Address	HYDE ST	LOMBARD ST	03
2390 HYDE ST Address	HYDE ST	LOMBARD ST	03
537 SACRAMENTO ST Address	SACRAMENTO ST	SANSOME ST	03
1500 CLAY ST Address	CLAY ST	HYDE ST	03
CALIFORNIA ST / VAN NESS AVE Roadway	CALIFORNIA ST	VAN NESS AVE	03
827 STOCKTON ST Address	STOCKTON ST	SACRAMENTO ST \ STOCKTON TUNL	03
432 POWELL ST Address	POWELL ST	POST ST	03
925 STOCKTON ST Address	STOCKTON ST	CLAY ST	03
750 KEARNY ST Address	KEARNY ST	MERCHANT ST	03
1001 GRANT AVE Address	GRANT AVE	JACKSON ST	03
450 PACIFIC AVE Address	PACIFIC AVE	OSGOOD PL	03
711 PACIFIC AVE Address	PACIFIC AVE	PELTON PL	03
352 GRANT AVE Address	GRANT AVE	HARLAN PL	03
1201 STOCKTON ST Address	STOCKTON ST	PACIFIC AVE	03
996 PINE ST Address	PINE ST	VINE TER	03
1600 STOCKTON ST Address	STOCKTON ST	UNION ST	03
750 GRANT AVE Address	GRANT AVE	COMMERCIAL ST	03
800 GRANT AVE Address	GRANT AVE	CLAY ST	03
2015 HYDE ST Address	HYDE ST	HASTINGS TER	03
2155 POWELL ST Address	POWELL ST	CHESTNUT ST	03
549 CHESTNUT ST Address	CHESTNUT ST	POWELL ST	03
823 WASHINGTON ST Address	WASHINGTON ST	WAVERLY PL	03
1005 HYDE ST Address	HYDE ST	PINE ST	03
233 GREENWICH ST Address	GREENWICH ST	MONTGOMERY ST	03
301 VALLEJO ST Address	VALLEJO ST	SANSOME ST	03
50 BROADWAY Address		DAVIS ST	03
1200 STOCKTON ST Address	STOCKTON ST	PACIFIC AVE	03
480 SUTTER ST Address	SUTTER ST	STOCKTON ST \ STOCKTON TUNL	03
1111 STOCKTON ST Address	STOCKTON ST	JACKSON ST	03
165 BERNARD ST Address	BERNARD ST	JONES ST	03
19 MEDAU PL Address	MEDAU PL	FILBERT ST	03
1323 COLUMBUS AVE Address	COLUMBUS AVE	LEAVENWORTH ST	03
2390 POWELL ST Address	POWELL ST	BAY ST	03
1701 JACKSON ST Address	JACKSON ST	VAN NESS AVE	03
155 PFEIFFER ST Address	PFEIFFER ST	GRANT AVE	03
366 COLUMBUS AVE Address	COLUMBUS AVE	GRANT AVE	03
1560 POWELL ST Address	POWELL ST	VALLEJO ST	03
1122 VAN NESS AVE Address	VAN NESS AVE	GEARY BLVD \ GEARY ST	03
1227 MONTGOMERY ST Address	MONTGOMERY ST	GREEN ST	03
1200 UNION ST Address	UNION ST	HYDE ST	03
222 FRONT ST Address	FRONT ST	CALIFORNIA ST	03
1200 BUSH ST Address	BUSH ST	HYDE ST	03
850 COLUMBUS AVE Address	COLUMBUS AVE	MASON ST	03
2455 LEAVENWORTH ST Address	LEAVENWORTH ST	FRANCISCO ST	03
2323 HYDE ST Address	HYDE ST	LOMBARD ST	03
1165 KEARNY ST Address	KEARNY ST	FRESNO ST	03

List of Outstanding Sidewalk and Curb Repairs by District as of 05/23/2025

663 UNION ST Address	UNION ST	COLUMBUS AVE	03
1298 UNION ST Address	UNION ST	MOORE PL	03
115 SANSOME ST Address	SANSOME ST	BUSH ST	03
500 GEARY ST Address	GEARY ST	TAYLOR ST	03
45 KEARNY ST Address	KEARNY ST	MAIDEN LN	03
1650 JACKSON ST Address	JACKSON ST	POLK ST	03
7 VARENNES ST Address	VARENNES ST	GREEN ST	03
201 CLAY ST Address	CLAY ST	DAVIS ST	03
1 MARKET ST Address	MARKET ST	STEUART ST	03
458 JACKSON ST Address	JACKSON ST	BALANCE ST	03
890 JACKSON ST Address	JACKSON ST	ADELE CT	03
200 WASHINGTON ST Address	WASHINGTON ST	DAVIS ST	03
1600 STOCKTON ST Address	STOCKTON ST	UNION ST	03
101 CLAY ST Address	CLAY ST	DRUMM ST	03
1300 SACRAMENTO ST Address	SACRAMENTO ST	JONES ST	03
JACKSON ST / JONES ST Roadway	JACKSON ST	JONES ST	03
848 CLAY ST Address	CLAY ST	WAVERLY PL	03
1706 HYDE ST Address	HYDE ST	BROADWAY	03
2223 POLK ST Address	POLK ST	VALLEJO ST	03
350 BAY ST Address	BAY ST	POWELL ST	03
UNION ST: FRONT ST - BATTERY ST Roadway	UNION ST	FRONT ST	03
FRONT ST / HALLECK ST Roadway	FRONT ST	HALLECK ST	03
388 MARKET ST Address	MARKET ST	BEALE ST \ DAVIS ST \ PINE ST	03
450 STOCKTON ST Address	STOCKTON ST	STOCKTON TUNL \ SUTTER ST	03
1960 GRANT AVE Address	GRANT AVE	PFEIFFER ST	03
1428 HYDE ST Address	HYDE ST	WASHINGTON ST	03
1020 POST ST Address	POST ST	LARKIN ST	03
1021 QUINTARA ST Address	QUINTARA ST	19TH AVE	04
2390 20TH AVE Address	20TH AVE	SANTIAGO ST	04
2145 TARAVAL ST Address	TARAVAL ST	31ST AVE	04
2238 ULLOA ST Address	ULLOA ST	23RD AVE	04
2226 ULLOA ST Address	ULLOA ST	23RD AVE	04
2232 ULLOA ST Address	ULLOA ST	23RD AVE	04
1896 GREAT HWY Address	GREAT HWY	NORIEGA ST	04
1801 VICENTE ST Address	VICENTE ST	28TH AVE	04
2401 IRVING ST Address	IRVING ST	25TH AVE	04
1839 48TH AVE Address	48TH AVE	NORIEGA ST	04
1430 23RD AVE Address	23RD AVE	JUDAH ST	04
2310 25TH AVE Address	25TH AVE	SANTIAGO ST	04
1622 44TH AVE Address	44TH AVE	LAWTON ST	04
1315 47TH AVE Address	47TH AVE	IRVING ST	04
1230 VICENTE ST Address	VICENTE ST	23RD AVE	04
2149 TARAVAL ST Address	TARAVAL ST	31ST AVE	04
3350 TARAVAL ST Address	TARAVAL ST	43RD AVE	04
24TH AVE: TARAVAL ST - ULLOA ST Roadway	24TH AVE	TARAVAL ST	04
1795 43RD AVE Address	43RD AVE	MORAGA ST	04
2027 44TH AVE Address	44TH AVE	PACHECO ST	04
2010 48TH AVE Address	48TH AVE	PACHECO ST	04
1200 TARAVAL ST Address	TARAVAL ST	22ND AVE	04
1786 44TH AVE Address	44TH AVE	MORAGA ST	04
1782 44TH AVE Address	44TH AVE	MORAGA ST	04
1710 44TH AVE Address	44TH AVE	MORAGA ST	04
3999 NORIEGA ST Address	NORIEGA ST	46TH AVE	04
1514 TARAVAL ST Address	TARAVAL ST	25TH AVE	04
2600 SUNSET BLVD Address	SUNSET BLVD	VICENTE ST	04
3500 NORIEGA ST Address	NORIEGA ST	42ND AVE	04
2899 19TH AVE Address	19TH AVE	WAWONA ST	04
1715 43RD AVE Address	43RD AVE	MORAGA ST	04
1711 43RD AVE Address	43RD AVE	MORAGA ST	04
2238 VICENTE ST Address	VICENTE ST	33RD AVE	04
3531 VICENTE ST Address	VICENTE ST	46TH AVE	04
3526 VICENTE ST Address	VICENTE ST	46TH AVE	04
2395 39TH AVE Address	39TH AVE	SANTIAGO ST	04
1994 36TH AVE Address	36TH AVE	ORTEGA ST	04
3016 TARAVAL ST Address	TARAVAL ST	40TH AVE	04
2431 38TH AVE Address	38TH AVE	TARAVAL ST	04
36TH AVE: SANTIAGO ST - TARAVAL ST Roadway	36TH AVE	SANTIAGO ST	04
1723 43RD AVE Address	43RD AVE	MORAGA ST	04

List of Outstanding Sidewalk and Curb Repairs by District as of 05/23/2025

2201 36TH AVE Address	36TH AVE	RIVERA ST	04
GREAT HWY: SANTIAGO ST - 48TH AVE \ TARAVAL ST Roadway	GREAT HWY	SANTIAGO ST	04
1363 35TH AVE Address	35TH AVE	IRVING ST	04
2091 46TH AVE Address	46TH AVE	PACHECO ST	04
2680 28TH AVE Address	28TH AVE	WAWONA ST	04
1742 22ND AVE Address	22ND AVE	MORAGA ST	04
1586 25TH AVE Address	25TH AVE	KIRKHAM ST	04
2157 48TH AVE Address	48TH AVE	QUINTARA ST	04
2419 25TH AVE Address	25TH AVE	TARAVAL ST	04
3947 IRVING ST Address	IRVING ST	40TH AVE	04
2163 30TH AVE Address	30TH AVE	QUINTARA ST	04
1200 TARAVAL ST Address	TARAVAL ST	22ND AVE	04
4447 LINCOLN WAY Address	LINCOLN WAY	45TH AVE	04
3645 SANTIAGO ST Address	SANTIAGO ST	47TH AVE	04
2267 27TH AVE Address	27TH AVE	RIVERA ST	04
3400 LAWTON ST Address	LAWTON ST	40TH AVE	04
2254 31ST AVE Address	31ST AVE	RIVERA ST	04
3010 NORIEGA ST Address	NORIEGA ST	37TH AVE	04
1033 VICENTE ST Address	VICENTE ST	21ST AVE	04
2279 37TH AVE Address	37TH AVE	RIVERA ST	04
1883 19TH AVE Address	19TH AVE	NORIEGA ST	04
2833 NORIEGA ST Address	NORIEGA ST	35TH AVE	04
1406 25TH AVE Address	25TH AVE	JUDAH ST	04
1125 QUINTARA ST Address	QUINTARA ST	20TH AVE	04
1135 QUINTARA ST Address	QUINTARA ST	20TH AVE	04
1463 19TH AVE Address	19TH AVE	JUDAH ST	04
1392 GREAT HWY Address	GREAT HWY	IRVING ST	04
41ST AVE / MORAGA ST Roadway	41ST AVE	MORAGA ST	04
1150 TARAVAL ST Address	TARAVAL ST	21ST AVE	04
2214 NORIEGA ST Address	NORIEGA ST	29TH AVE	04
2430 29TH AVE Address	29TH AVE	TARAVAL ST	04
2050 IRVING ST Address	IRVING ST	21ST AVE	04
2195 28TH AVE Address	28TH AVE	QUINTARA ST	04
1755 20TH AVE Address	20TH AVE	MORAGA ST	04
1530 VICENTE ST Address	VICENTE ST	26TH AVE	04
1900 SUNSET BLVD Address	SUNSET BLVD	ORTEGA ST	04
1040 VICENTE ST Address	VICENTE ST	21ST AVE	04
2200 46TH AVE Address	46TH AVE	RIVERA ST	04
1444 TARAVAL ST Address	TARAVAL ST	24TH AVE	04
2482 47TH AVE Address	47TH AVE	TARAVAL ST	04
555 CRESTLAKE DR Address	CRESTLAKE DR	YORBA ST	04
560 CRESTLAKE DR Address	CRESTLAKE DR	YORBA ST	04
595 CRESTLAKE DR Address	CRESTLAKE DR	YORBA ST	04
1033 TARAVAL ST Address	TARAVAL ST	20TH AVE	04
1245 VICENTE ST Address	VICENTE ST	23RD AVE	04
2040 GREAT HWY Address	GREAT HWY	PACHECO ST	04
601 EUCALYPTUS DR Address	EUCALYPTUS DR	MELBA AVE	04
171 LAKESHORE DR Address	LAKESHORE DR	COUNTRY CLUB DR	04
2200 47TH AVE Address	47TH AVE	RIVERA ST	04
3427 IRVING ST Address	IRVING ST	35TH AVE	04
2900 21ST AVE Address	21ST AVE	SLOAT BLVD	04
1030 TARAVAL ST Address	TARAVAL ST	20TH AVE	04
1830 MORAGA ST Address	MORAGA ST	24TH AVE	04
2130 34TH AVE Address	34TH AVE	QUINTARA ST	04
1763 23RD AVE Address	23RD AVE	MORAGA ST	04
1238 28TH AVE Address	28TH AVE	LINCOLN WAY	04
2701 SUNSET BLVD Address	SUNSET BLVD	WAWONA ST	04
1474 40TH AVE Address	40TH AVE	JUDAH ST	04
1337 ORTEGA ST Address	ORTEGA ST	20TH AVE	04
1300 QUINTARA ST Address	QUINTARA ST	22ND AVE	04
2671 21ST AVE Address	21ST AVE	VICENTE ST	04
4145 LAWTON ST Address	LAWTON ST	47TH AVE	04
2435 46TH AVE Address	46TH AVE	TARAVAL ST	04
3246 JUDAH ST Address	JUDAH ST	37TH AVE	04
2075 21ST AVE Address	21ST AVE	PACHECO ST	04
2124 TARAVAL ST Address	TARAVAL ST	31ST AVE	04
1825 21ST AVE Address	21ST AVE	NORIEGA ST	04
LAKESHORE PLZ / SLOAT BLVD Roadway	LAKESHORE PLZ	SLOAT BLVD	04

List of Outstanding Sidewalk and Curb Repairs by District as of 05/23/2025

850 VICENTE ST Address	VICENTE ST	19TH AVE	04
1238 23RD AVE Address	23RD AVE	LINCOLN WAY	04
2010 46TH AVE Address	46TH AVE	PACHECO ST	04
2667 47TH AVE Address	47TH AVE	CUTLER AVE	04
2200 46TH AVE Address	46TH AVE	RIVERA ST	04
1383 41ST AVE Address	41ST AVE	IRVING ST	04
1 CONSTANSO WAY Address	CONSTANSO WAY	CRESTLAKE DR	04
1733 19TH AVE Address	19TH AVE	MORAGA ST	04
2372 22ND AVE Address	22ND AVE	SANTIAGO ST	04
1801 VICENTE ST Address	VICENTE ST	28TH AVE	04
1317 37TH AVE Address	37TH AVE	IRVING ST	04
2626 38TH AVE Address	38TH AVE	VICENTE ST	04
1380 SLOAT BLVD Address	SLOAT BLVD	EL MIRASOL PL	04
1434 44TH AVE Address	44TH AVE	JUDAH ST	04
2100 48TH AVE Address	48TH AVE	QUINTARA ST	04
2233 VICENTE ST Address	VICENTE ST	33RD AVE	04
1342 32ND AVE Address	32ND AVE	IRVING ST	04
2450 46TH AVE Address	46TH AVE	TARAVAL ST	04
1679 21ST AVE Address	21ST AVE	LAWTON ST	04
2549 23RD AVE Address	23RD AVE	ULLOA ST	04
2358 47TH AVE Address	47TH AVE	SANTIAGO ST	04
1030 VICENTE ST Address	VICENTE ST	21ST AVE	04
2283 37TH AVE Address	37TH AVE	RIVERA ST	04
2478 41ST AVE Address	41ST AVE	TARAVAL ST	04
2496 33RD AVE Address	33RD AVE	TARAVAL ST	04
2386 48TH AVE Address	48TH AVE	SANTIAGO ST	04
1150 TARAVAL ST Address	TARAVAL ST	21ST AVE	04
2074 22ND AVE Address	22ND AVE	PACHECO ST	04
1231 22ND AVE Address	22ND AVE	LINCOLN WAY	04
1831 43RD AVE Address	43RD AVE	NORIEGA ST	04
1241 TARAVAL ST Address	TARAVAL ST	22ND AVE	04
2363 46TH AVE Address	46TH AVE	SANTIAGO ST	04
1663 19TH AVE Address	19TH AVE	LAWTON ST	04
1449 19TH AVE Address	19TH AVE	JUDAH ST	04
22ND AVE / QUINTARA ST Roadway	22ND AVE	QUINTARA ST	04
2251 24TH AVE Address	24TH AVE	RIVERA ST	04
1329 TARAVAL ST Address	TARAVAL ST	23RD AVE	04
2600 26TH AVE Address	26TH AVE	VICENTE ST	04
2284 GREAT HWY Address	GREAT HWY	RIVERA ST	04
3855 JUDAH ST Address	JUDAH ST	43RD AVE	04
4424 ULLOA ST Address	ULLOA ST	45TH AVE	04
1426 25TH AVE Address	25TH AVE	JUDAH ST	04
1434 39TH AVE Address	39TH AVE	JUDAH ST	04
3644 NORIEGA ST Address	NORIEGA ST	43RD AVE	04
1801 27TH AVE Address	27TH AVE	NORIEGA ST	04
2525 23RD AVE Address	23RD AVE	ULLOA ST	04
2370 48TH AVE Address	48TH AVE	SANTIAGO ST	04
1128 MARKET ST Address	MARKET ST	07TH ST \ CHARLES J BRENHAM PL	05
MARKET ST: 07TH ST \ CHARLES J BREN - 08TH ST \ GROVE ST \ HYD Roadway	MARKET ST	07TH ST \ CHARLES J BRENHAM PL	05
962 MARKET ST Address	MARKET ST	MASON ST \ TURK ST	05
OAK ST / OCTAVIA ST Roadway	OAK ST	OCTAVIA ST	05
700 EDDY ST Address	EDDY ST	POLK ST	05
741 HAYES ST Address	HAYES ST	BUCHANAN ST	05
1114 MARKET ST Address	MARKET ST	JONES ST	05
1122 MARKET ST Address	MARKET ST	07TH ST \ CHARLES J BRENHAM PL	05
1001 WEBSTER ST Address	WEBSTER ST	GOLDEN GATE AVE	05
496 EDDY ST Address	EDDY ST	LEAVENWORTH ST	05
501 DIVISADERO ST Address	DIVISADERO ST	FELL ST	05
2094 FELL ST Address	FELL ST	COLE ST	05
1179 DIVISADERO ST Address	DIVISADERO ST	TURK ST	05
489 HAYES ST Address	HAYES ST	GOUGH ST	05
783 DIVISADERO ST Address	DIVISADERO ST	GROVE ST	05
1611 POST ST Address	POST ST	LAGUNA ST	05
450 IRVING ST Address	IRVING ST	05TH AVE	05
200 MCALLISTER ST Address	MCALLISTER ST	HYDE ST	05
490 FRANKLIN ST Address	FRANKLIN ST	FULTON ST	05
340 GROVE ST Address	GROVE ST	FRANKLIN ST	05
23 FRANKLIN ST Address	FRANKLIN ST	PAGE ST	05

List of Outstanding Sidewalk and Curb Repairs by District as of 05/23/2025

500 LARKIN ST Address	LARKIN ST	TURK ST	05
1640 STEINER ST Address	STEINER ST	GEARY BLVD	05
1114 MARKET ST Address	MARKET ST	JONES ST	05
CHARLES J BRENHAM: 07TH ST \ MARKET ST - MCALLISTER ST Roadway	CHARLES J BRENHAM PL	07TH ST \ MARKET ST	05
57 TAYLOR ST Address	TAYLOR ST	06TH ST \ GOLDEN GATE AVE \ MARKET ST	05
101 GROVE ST Address	GROVE ST	DR CARLTON B GOODLETT PL \ POLK ST	05
201 ELLIS ST Address	ELLIS ST	MASON ST	05
1001 EDDY ST Address	EDDY ST	GOUGH ST	05
628 ELLIS ST Address	ELLIS ST	HYDE ST	05
185 FRANKLIN ST Address	FRANKLIN ST	HICKORY ST	05
320 OCTAVIA ST Address	OCTAVIA ST	OAK ST	05
1450 POST ST Address	POST ST	GOUGH ST	05
455 GOLDEN GATE AVE Address	GOLDEN GATE AVE	LARKIN ST	05
1699 POST ST Address	POST ST	LAGUNA ST	05
301 VAN NESS AVE Address	VAN NESS AVE	GROVE ST	05
231 FRANKLIN ST Address	FRANKLIN ST	LINDEN ST	05
2000 ELLIS ST Address	ELLIS ST	DIVISADERO ST	05
450 OFARRELL ST Address	OFARRELL ST	SHANNON ST	05
1672 GROVE ST Address	GROVE ST	LYON ST	05
146 CENTRAL AVE Address	CENTRAL AVE	HAIGHT ST	05
142 CENTRAL AVE Address	CENTRAL AVE	HAIGHT ST	05
1921 FILLMORE ST Address	FILLMORE ST	WILMOT ST	05
1424 PAGE ST Address	PAGE ST	CENTRAL AVE	05
400 POLK ST Address	POLK ST	DR CARLTON B GOODLETT PL \ MCALLISTER ST	05
301 SCOTT ST Address	SCOTT ST	PAGE ST	05
1776 SUTTER ST Address	SUTTER ST	LAGUNA ST	05
666 ELLIS ST Address	ELLIS ST	HYDE ST	05
1301 FILLMORE ST Address	FILLMORE ST	EDDY ST	05
545 OAK ST Address	OAK ST	BUCHANAN ST	05
861 DIVISADERO ST Address	DIVISADERO ST	FULTON ST	05
927 DIVISADERO ST Address	DIVISADERO ST	MCALLISTER ST	05
135 BUCHANAN ST Address	BUCHANAN ST	HERMANN ST	05
1482 PAGE ST Address	PAGE ST	CENTRAL AVE	05
940 HAYES ST Address	HAYES ST	FILLMORE ST	05
100 GROVE ST Address	GROVE ST	DR CARLTON B GOODLETT PL \ POLK ST	05
498 HAYES ST Address	HAYES ST	GOUGH ST	05
201 LINDEN ST Address	LINDEN ST	FRANKLIN ST	05
1330 FILLMORE ST Address	FILLMORE ST	EDDY ST	05
1101 LAGUNA ST Address		TURK ST	05
664 LARKIN ST Address	LARKIN ST	WILLOW ST	05
1455 FILLMORE ST Address	FILLMORE ST	ELLIS ST	05
1825 POST ST Address	POST ST	WEBSTER ST	05
835 OFARRELL ST Address	OFARRELL ST	LARKIN ST	05
1698 FELL ST Address	FELL ST	CENTRAL AVE	05
500 GROVE ST Address	GROVE ST	OCTAVIA ST	05
300 LARKIN ST Address	LARKIN ST	MCALLISTER ST	05
2198 FELL ST Address	FELL ST	SHRADER ST	05
500 STANYAN ST Address	STANYAN ST	HAYES ST	05
GROVE ST / STEINER ST Roadway	GROVE ST	STEINER ST	05
GROVE ST / SCOTT ST Roadway	GROVE ST	SCOTT ST	05
1626 HAYES ST Address	HAYES ST	LYON ST	05
1235 FELL ST Address	FELL ST	DIVISADERO ST	05
1709 OAK ST Address	OAK ST	ASHBURY ST	05
599 DIVISADERO ST Address	DIVISADERO ST	FELL ST	05
155 FULTON ST Address	FULTON ST	HYDE ST \ UNITED NATIONS PLZ	05
1700 ELLIS ST Address	ELLIS ST	STEINER ST	05
1101 VAN NESS AVE Address	VAN NESS AVE	GEARY BLVD \ GEARY ST	05
17 CHARLES J BRENHAM PL Address	CHARLES J BRENHAM PL	07TH ST \ MARKET ST	05
1700 ELLIS ST Address	ELLIS ST	STEINER ST	05
793 DIVISADERO ST Address	DIVISADERO ST	GROVE ST	05
489 HAYES ST Address	HAYES ST	GOUGH ST	05
1101 GEARY BLVD Address	GEARY BLVD	GEARY ST \ VAN NESS AVE	05
EDDY ST / HYDE ST Roadway	EDDY ST	HYDE ST	05
455 GOLDEN GATE AVE Address	GOLDEN GATE AVE	LARKIN ST	05
330 ELLIS ST Address	ELLIS ST	TAYLOR ST	05
900 VAN NESS AVE Address	VAN NESS AVE	ELLIS ST	05
1 DR CARLTON B GOODLETT PL Address	DR CARLTON B GOODLETT PL	GROVE ST \ POLK ST	05
1560 FILLMORE ST Address	FILLMORE ST	OFARRELL ST	05

List of Outstanding Sidewalk and Curb Repairs by District as of 05/23/2025

785 GOLDEN GATE AVE Address	GOLDEN GATE AVE	FRANKLIN ST	05
820 OFARRELL ST Address	OFARRELL ST	LARKIN ST	05
888 OFARRELL ST Address	OFARRELL ST	LARKIN ST	05
310 HAIGHT ST Address	HAIGHT ST	BUCHANAN ST	05
471 ELLIS ST Address	ELLIS ST	JONES ST	05
1005 VAN NESS AVE Virtual Address	VAN NESS AVE	OFARRELL ST	05
718 LONG BRIDGE ST Address	LONG BRIDGE ST	CORINNE WOODS WAY	06
375 11TH ST Address	11TH ST	FOLSOM ST	06
1111 MARKET ST Address	MARKET ST	07TH ST \ CHARLES J BRENHAM PL	06
1412 MARKET ST Address	MARKET ST	10TH ST \ FELL ST \ POLK ST	06
OTIS ST: 12TH ST \ MISSION ST \ S - BRADY ST Roadway	OTIS ST	12TH ST \ MISSION ST \ SOUTH VAN NESS AVE	06
COLUMBIA SQUARE ST / FOLSOM ST Roadway	COLUMBIA SQUARE ST	FOLSOM ST	06
MISSION ST: 03RD ST - YERBA BUENA LN Roadway	MISSION ST	03RD ST	06
229 09TH ST Address	09TH ST	HOWARD ST	06
991 MARKET ST Address	MARKET ST	MASON ST \ TURK ST	06
1480 MARKET ST Address	MARKET ST	10TH ST \ FELL ST \ POLK ST	06
656 NATOMA ST Address	NATOMA ST	07TH ST	06
30 OTIS ST Address	OTIS ST	12TH ST \ MISSION ST \ SOUTH VAN NESS AVE	06
38 OTIS ST Address	OTIS ST	12TH ST \ MISSION ST \ SOUTH VAN NESS AVE	06
10 04TH ST Address	04TH ST	ELLIS ST \ MARKET ST \ STOCKTON ST	06
250 04TH ST Address	04TH ST	HOWARD ST	06
74 NEW MONTGOMERY ST Address	NEW MONTGOMERY ST	JESSIE ST	06
1118 HARRISON ST Address	HARRISON ST	I-80 W ON RAMP	06
1298 MARKET ST Address	MARKET ST	08TH ST \ GROVE ST \ HYDE ST	06
303 02ND ST Address	02ND ST	FOLSOM ST	06
1067 MARKET ST Address	MARKET ST	06TH ST \ GOLDEN GATE AVE \ TAYLOR ST	06
601 BRANNAN ST Address	BRANNAN ST	05TH ST	06
1475 MISSION ST Address	MISSION ST	10TH ST	06
30 BEALE ST Address	BEALE ST	DAVIS ST \ MARKET ST \ PINE ST	06
34 VAN NESS AVE Address	VAN NESS AVE	MARKET ST \ SOUTH VAN NESS AVE	06
611 MINNA ST Address	MINNA ST	07TH ST	06
117 MISSION ST Address	MISSION ST	SPEAR ST	06
650 TOWNSEND ST Address	TOWNSEND ST	07TH ST	06
90 07TH ST Address	07TH ST	ODD FELLOWS WAY \ STEVENSON ST	06
MISSION ST: MAIN ST - BEALE ST Roadway	MISSION ST	MAIN ST	06
08TH ST: MINNA ST - NATOMA ST Roadway	08TH ST	MINNA ST	06
810 MISSION ST Address	MISSION ST	04TH ST	06
1429 MARKET ST Address	MARKET ST	10TH ST \ FELL ST \ POLK ST	06
766 NATOMA ST Address	NATOMA ST	08TH ST	06
1051 FOLSOM ST Address	FOLSOM ST	COLUMBIA SQUARE ST	06
83 SHERIDAN ST Address	SHERIDAN ST	09TH ST	06
435 TEHAMA ST Address	TEHAMA ST	05TH ST	06
1101 HOWARD ST Address	HOWARD ST	07TH ST	06
654 NATOMA ST Address	NATOMA ST	07TH ST	06
33 GOUGH ST Address	GOUGH ST	MCCOPPIN ST \ OTIS ST	06
03RD ST: CHANNEL ST - LONG BRIDGE VARA Roadway	03RD ST	CHANNEL ST	06
20 08TH ST Address	08TH ST	GROVE ST \ HYDE ST \ MARKET ST	06
25 07TH ST Address	07TH ST	CHARLES J BRENHAM PL \ MARKET ST	06
343 LANGTON ST Address	LANGTON ST	BRYANT ST	06
555 09TH ST Address	09TH ST	BRYANT ST \ HWY 101 N OFF RAMP	06
630 08TH ST Address	08TH ST	BRANNAN ST	06
23 RAUSCH ST Address	RAUSCH ST	HOWARD ST	06
346 01ST ST Address	01ST ST	GUY PL	06
MISSION BAY BLVD: BRIDGEVIEW WAY \ VARA ST - 03RD ST Roadway	MISSION BAY BLVD	BRIDGEVIEW WAY \ VARA ST	06
1000 HARRISON ST Address	HARRISON ST	06TH ST	06
910 HARRISON ST Address	HARRISON ST	05TH ST \ I-80 W OFF RAMP	06
49 SOUTH VAN NESS AVE Address	SOUTH VAN NESS AVE	MARKET ST \ VAN NESS AVE	06
128 10TH ST Address	10TH ST	MISSION ST	06
1128 MARKET ST Address	MARKET ST	07TH ST \ CHARLES J BRENHAM PL	06
555 POLK ST Address	POLK ST	ELM ST	06
114 07TH ST Address	07TH ST	MISSION ST	06
88 SPEAR ST Address	SPEAR ST	MARKET ST	06
200 KING ST Address	KING ST	03RD ST	06
1023 MISSION ST Address	MISSION ST	06TH ST	06
162 LANGTON ST Address	LANGTON ST	DECKER ALY	06
100 VAN NESS AVE Address	VAN NESS AVE	FELL ST	06
337 03RD ST Address	03RD ST	FOLSOM ST	06
155 09TH ST Address	09TH ST	MINNA ST	06

List of Outstanding Sidewalk and Curb Repairs by District as of 05/23/2025

171 GROVE ST Address	GROVE ST	DR CARLTON B GOODLETT PL \ POLK ST	06
975 HOWARD ST Address	HOWARD ST	MARY ST	06
BEALE ST / FOLSOM ST Roadway	BEALE ST	FOLSOM ST	06
303 02ND ST Address	02ND ST	FOLSOM ST	06
532 JESSIE ST Address	JESSIE ST	06TH ST	06
1325 03RD ST Address	03RD ST	CHINA BASIN ST	06
388 BEALE ST Address	BEALE ST	FOLSOM ST	06
450 06TH ST Address	06TH ST	AHERN WAY	06
260 TOWNSEND ST Address	TOWNSEND ST	LUSK ST	06
895 HARRISON ST Address	HARRISON ST	04TH ST \ I-80 W ON RAMP	06
625 MARKET ST Address	MARKET ST	02ND ST	06
08TH ST / BRYANT ST Roadway	08TH ST	BRYANT ST	06
828 BRANNAN ST Address	BRANNAN ST	LANGTON ST	06
1400 MISSION ST Address	MISSION ST	10TH ST	06
512 BRANNAN ST Address	BRANNAN ST	04TH ST	06
8 10TH ST Address	10TH ST	FELL ST \ MARKET ST \ POLK ST	06
190 10TH ST Address	10TH ST	NATOMA ST	06
1550 HOWARD ST Address	HOWARD ST	LAFAYETTE ST	06
678 MISSION ST Address	MISSION ST	ANNIE ST	06
1400 FOLSOM ST Address	FOLSOM ST	10TH ST	06
33 FALMOUTH ST Address	FALMOUTH ST	FOLSOM ST	06
600 06TH ST Address	06TH ST	BRANNAN ST \ I-280 NORTHBOUND \ I-280 SOUTHBOUND	06
81 LANSING ST Address	LANSING ST	GUY PL	06
720 HOWARD ST Address	HOWARD ST	03RD ST	06
790 TEHAMA ST Address	TEHAMA ST	08TH ST	06
120 04TH ST Address	04TH ST	MISSION ST	06
324 12TH ST Address	12TH ST	FOLSOM ST	06
231 09TH ST Address	09TH ST	TEHAMA ST	06
45 SOUTH PARK Address	SOUTH PARK	JACK LONDON ALY	06
45 SOUTH PARK Address	SOUTH PARK	JACK LONDON ALY	06
190 10TH ST Address	10TH ST	NATOMA ST	06
1101 MARKET ST Address	MARKET ST	07TH ST \ CHARLES J BRENHAM PL	06
201 11TH ST Address	11TH ST	HOWARD ST	06
1435 FOLSOM ST Address	FOLSOM ST	10TH ST	06
201 KING ST Address		03RD ST	06
530 BRYANT ST Address	BRYANT ST	RITCH ST	06
266 04TH ST Address	04TH ST	CLEMENTINA ST	06
35 02ND ST Address	02ND ST	MARKET ST	06
1 02ND ST Address	02ND ST	MARKET ST	06
1380 HOWARD ST Address	HOWARD ST	GRACE ST	06
105 FREELON ST Address	FREELON ST	04TH ST	06
329 BRYANT ST Address	BRYANT ST	BEALE ST \ DELANCEY ST	06
808 BRANNAN ST Address	BRANNAN ST	07TH ST	06
316 CLEMENTINA ST Address	CLEMENTINA ST	04TH ST	06
1325 03RD ST Address	03RD ST	CHINA BASIN ST	06
422 11TH ST Address	11TH ST	HARRISON ST	06
1201 08TH ST Address	08TH ST	IRWIN ST \ WISCONSIN ST	06
1390 MARKET ST Address	MARKET ST	09TH ST \ LARKIN ST	06
1067 FOLSOM ST Address	FOLSOM ST	SHERMAN ST	06
135 VERMONT ST Address	VERMONT ST	ALAMEDA ST	06
1298 MARKET ST Address	MARKET ST	08TH ST \ GROVE ST \ HYDE ST	06
08TH ST / NATOMA ST Roadway	08TH ST	NATOMA ST	06
655 05TH ST Address	05TH ST	BLUXOME ST	06
326 BRYANT ST Address	BRYANT ST	BEALE ST \ DELANCEY ST	06
1280 04TH ST Address	04TH ST	MISSION ROCK ST	06
690 MARKET ST Address	MARKET ST	GEARY ST	06
171 RHODE ISLAND ST Address	RHODE ISLAND ST	ALAMEDA ST	06
1004 16TH ST Address	16TH ST	MISSOURI ST	06
316 06TH ST Address	06TH ST	FOLSOM ST	06
505 MISSION BAY BLVD NORTH Address	MISSION BAY BLVD NORTH		06
689 03RD ST Address	03RD ST	BRANNAN ST	06
1650 03RD ST Address	03RD ST	WARRIORS WAY	06
41 HALLAM ST Address	HALLAM ST	FOLSOM ST	06
895 HARRISON ST Address	HARRISON ST	04TH ST \ I-80 W ON RAMP	06
165 08TH ST Address	08TH ST	MINNA ST	06
75 ESSEX ST Address	ESSEX ST	LANSING ST	06
580 07TH ST Address	07TH ST	BRYANT ST	06
16 SHERMAN ST Address	SHERMAN ST	FOLSOM ST	06

List of Outstanding Sidewalk and Curb Repairs by District as of 05/23/2025

49 SOUTH VAN NESS AVE Address	SOUTH VAN NESS AVE	MARKET ST \ VAN NESS AVE	06
693 MISSION ST Address	MISSION ST	ANNIE ST	06
799 MARKET ST Address		YERBA BUENA LN	06
1699 03RD ST Address	03RD ST	WARRIORS WAY	06
146 FREELON ST Address	FREELON ST	04TH ST	06
360 10TH ST Address	10TH ST	SHERIDAN ST	06
780 BRYANT ST Address	BRYANT ST	MORRIS ST	06
1021 MARKET ST Address	MARKET ST	06TH ST \ GOLDEN GATE AVE \ TAYLOR ST	06
2359 15TH AVE Address	15TH AVE	SANTIAGO ST	07
321 TARAVAL ST Address	TARAVAL ST	FUNSTON AVE	07
1593 16TH AVE Address	16TH AVE	LAWTON ST	07
1754 11TH AVE Address	11TH AVE	MORAGA ST	07
1501 18TH AVE Address	18TH AVE	KIRKHAM ST	07
838 DARIEN WAY Address	DARIEN WAY	MANOR DR	07
354 LAGUNA HONDA BLVD Address	LAGUNA HONDA BLVD	PLAZA ST	07
10TH AVE: QUINTARA ST - MENDOSA AVE \ UNNAMED 03 Roadway	10TH AVE	QUINTARA ST	07
245 HERNANDEZ AVE Address	HERNANDEZ AVE	GARCIA AVE \ VASQUEZ AVE	07
1746 08TH AVE Address	08TH AVE	MORAGA ST	07
2026 17TH AVE Address	17TH AVE	PACHECO ST	07
42 FERNWOOD DR Address	FERNWOOD DR	RAVENWOOD DR \ ROSEWOOD DR	07
215 WESTGATE DR Address	WESTGATE DR	UPLAND DR	07
47 CAMBON DR Address	CAMBON DR	CARDENAS AVE	07
125 VASQUEZ AVE Address	VASQUEZ AVE	GARCIA AVE \ HERNANDEZ AVE	07
635 MIRAMAR AVE Address	MIRAMAR AVE	WILDWOOD WAY	07
70 SAN PABLO AVE Address	SAN PABLO AVE	SANTA MONICA WAY	07
95 JUNIPERO SERRA BLVD Address	JUNIPERO SERRA BLVD	SAINT FRANCIS BLVD	07
270 CASTENADA AVE Address	CASTENADA AVE	UNNAMED 036	07
270 LANSDALE AVE Address	LANSDALE AVE	ROBINHOOD DR	07
EDNA ST / MARSTON AVE Roadway	EDNA ST	MARSTON AVE	07
1901 16TH AVE Address	16TH AVE	ORTEGA ST	07
1951 OCEAN AVE Address	OCEAN AVE	INGLESIDE PATH	07
35 SAN BENITO WAY Address	SAN BENITO WAY	SAN ANSELMO AVE	07
27 SAN BENITO WAY Address	SAN BENITO WAY	SAN ANSELMO AVE	07
35 SANTA RITA AVE Address	SANTA RITA AVE	SOTELO AVE	07
155 SAN PABLO AVE Address	SAN PABLO AVE	SANTA MONICA WAY	07
117 WESTWOOD DR Address	WESTWOOD DR	WILDWOOD WAY	07
50 SAN MARCOS AVE Address	SAN MARCOS AVE	DORANTES AVE	07
195 SAINT ELMO WAY Address	SAINT ELMO WAY	EL VERANO WAY	07
1243 09TH AVE Address	09TH AVE	LINCOLN WAY	07
SERRANO DR / TAPIA DR Roadway	SERRANO DR	TAPIA DR	07
400 PARNASSUS AVE Address	PARNASSUS AVE	HILLWAY AVE	07
32 MESA AVE Address	MESA AVE	09TH AVE	07
60 MERCED AVE Address	MERCED AVE	LAGUNA HONDA BLVD	07
2390 14TH AVE Address	14TH AVE	SANTIAGO ST	07
100 YERBA BUENA AVE Address	YERBA BUENA AVE	SANTA PAULA AVE \ TERRACE WALK	07
227 SAINT CHARLES AVE Address	SAINT CHARLES AVE	ALEMANY BLVD \ PALMETTO AVE	07
112 FOERSTER ST Address	FOERSTER ST	STAPLES AVE	07
2039 15TH AVE Address	15TH AVE	MANDALAY LN \ PACHECO ST	07
96 RAVENWOOD DR Address	RAVENWOOD DR	FERNWOOD DR \ ROSEWOOD DR	07
70 RAVENWOOD DR Address	RAVENWOOD DR	FERNWOOD DR \ ROSEWOOD DR	07
130 EL VERANO WAY Address	EL VERANO WAY	MAYWOOD DR	07
1065 PACHECO ST Address	PACHECO ST	14TH AVE \ ORTEGA WAY	07
78 SAN JACINTO WAY Address	SAN JACINTO WAY	RAVENWOOD DR	07
184 MAYWOOD DR Address	MAYWOOD DR	RAVENWOOD DR	07
154 MAYWOOD DR Address	MAYWOOD DR	RAVENWOOD DR	07
158 MAYWOOD DR Address	MAYWOOD DR	RAVENWOOD DR	07
190 MAYWOOD DR Address	MAYWOOD DR	RAVENWOOD DR	07
222 MAYWOOD DR Address	MAYWOOD DR	RAVENWOOD DR	07
272 MAYWOOD DR Address	MAYWOOD DR	BRENTWOOD AVE	07
250 MAYWOOD DR Address	MAYWOOD DR	RAVENWOOD DR	07
751 TARAVAL ST Address	TARAVAL ST	17TH AVE	07
101 CONGO ST Address	CONGO ST	FLOOD AVE	07
393 SAN BENITO WAY Address	SAN BENITO WAY	UPLAND DR	07
OCEAN AVE: FAXON AVE - DORADO TER \ JULES AVE Roadway	OCEAN AVE	FAXON AVE	07
3555 ALEMANY BLVD Address	ALEMANY BLVD	BRIGHT ST	07
201 SAN BENITO WAY Address	SAN BENITO WAY	MONTEREY BLVD	07
2296 15TH AVE Address	15TH AVE	RIVERA ST	07
17 MARCELA AVE Address	MARCELA AVE	MAGELLAN AVE	07

List of Outstanding Sidewalk and Curb Repairs by District as of 05/23/2025

2415 FUNSTON AVE Address	FUNSTON AVE	TARAVAL ST	07
2256 15TH AVE Address	15TH AVE	RIVERA ST	07
2260 15TH AVE Address	15TH AVE	RIVERA ST	07
2270 15TH AVE Address	15TH AVE	RIVERA ST	07
2307 15TH AVE Address	15TH AVE	SANTIAGO ST	07
2334 14TH AVE Address	14TH AVE	SANTIAGO ST	07
249 GENNESSEE ST Address	GENNESSEE ST	FLOOD AVE	07
1271 PLYMOUTH AVE Address	PLYMOUTH AVE	OCEAN AVE	07
395 STAPLES AVE Address	STAPLES AVE	FOERSTER ST	07
15 MESA AVE Address	MESA AVE	09TH AVE	07
91 HAZELWOOD AVE Address	HAZELWOOD AVE	FLOOD AVE	07
14TH AVE / MANDALAY LN Roadway	14TH AVE	MANDALAY LN	07
450 PALMETTO AVE Address	PALMETTO AVE	VICTORIA ST	07
12TH AVE / FUNSTON AVE \ ROCKRIDGE DR Roadway	12TH AVE	FUNSTON AVE \ ROCKRIDGE DR	07
14TH AVE: SANTIAGO ST - TARAVAL ST Roadway	14TH AVE	SANTIAGO ST	07
163 MIRALOMA DR Address	MIRALOMA DR	BENGAL ALY	07
30 MIRALOMA DR Address	MIRALOMA DR	MARNE AVE	07
28 SOTELO AVE Address	SOTELO AVE	SANTA RITA AVE	07
110 MIRALOMA DR Address	MIRALOMA DR	BENGAL ALY	07
25 MIRALOMA DR Address	MIRALOMA DR	MARNE AVE	07
250 WAWONA ST Address	WAWONA ST	VICENTE ST	07
150 SANTA PAULA AVE Address	SANTA PAULA AVE	SANTA MONICA WAY	07
191 SAN ANSELMO AVE Address	SAN ANSELMO AVE	SANTA PAULA AVE \ TERRACE WALK	07
190 MERCED AVE Address	MERCED AVE	GARCIA AVE	07
85 MERCED AVE Address	MERCED AVE	HERNANDEZ AVE	07
50 MERCED AVE Address	MERCED AVE	LAGUNA HONDA BLVD	07
72 MERCED AVE Address	MERCED AVE	LAGUNA HONDA BLVD	07
24 MERCED AVE Address	MERCED AVE	LAGUNA HONDA BLVD	07
9 VASQUEZ AVE Address	VASQUEZ AVE	WOODSIDE AVE	07
25 VASQUEZ AVE Address	VASQUEZ AVE	WOODSIDE AVE	07
19TH AVE / TARAVAL ST Roadway	19TH AVE	TARAVAL ST	07
501 LAGUNA HONDA BLVD Address	LAGUNA HONDA BLVD	WOODSIDE AVE	07
3390 19TH Address	19TH	ROSSMOOR DR	07
15 CRANLEIGH DR Address	CRANLEIGH DR	SLOAT BLVD	07
631 TARAVAL ST Address	TARAVAL ST	16TH AVE	07
395 YERBA BUENA AVE Address	YERBA BUENA AVE	BRENTWOOD AVE	07
170 GRANVILLE WAY Address	GRANVILLE WAY	ULLOA ST	07
421 ULLOA ST Address	ULLOA ST	WAITHMAN WAY	07
15 MIRALOMA DR Address	MIRALOMA DR	MARNE AVE	07
145 SAN FELIPE AVE Address	SAN FELIPE AVE	EL VERANO WAY \ MONTEREY BLVD \ NORTHGATE DR	07
320 ULLOA ST Address	ULLOA ST	WAITHMAN WAY	07
409 ULLOA ST Address	ULLOA ST	WAITHMAN WAY	07
437 ULLOA ST Address	ULLOA ST	WAITHMAN WAY	07
444 ULLOA ST Address	ULLOA ST	WAITHMAN WAY	07
452 ULLOA ST Address	ULLOA ST	WAITHMAN WAY	07
100 VALDEZ AVE Address	VALDEZ AVE	MONTECITO AVE	07
110 VALDEZ AVE Address	VALDEZ AVE	MONTECITO AVE	07
180 VALDEZ AVE Address	VALDEZ AVE	MONTECITO AVE	07
26 EASTWOOD DR Address	EASTWOOD DR	MIRAMAR AVE \ WESTWOOD DR	07
29 EASTWOOD DR Address	EASTWOOD DR	MIRAMAR AVE \ WESTWOOD DR	07
47 EASTWOOD DR Address	EASTWOOD DR	SAN RAMON WAY	07
62 EASTWOOD DR Address	EASTWOOD DR	SAN RAMON WAY	07
85 EASTWOOD DR Address	EASTWOOD DR	SAN RAMON WAY	07
175 FRIDA KAHLO WAY Address	FRIDA KAHLO WAY	GENEVA AVE \ OCEAN AVE	07
26 LENOX WAY Address	LENOX WAY	TARAVAL ST	07
38 LENOX WAY Address	LENOX WAY	TARAVAL ST	07
50 LENOX WAY Address	LENOX WAY	TARAVAL ST	07
56 LENOX WAY Address	LENOX WAY	TARAVAL ST	07
175 SAN FELIPE AVE Address	SAN FELIPE AVE	EL VERANO WAY \ MONTEREY BLVD \ NORTHGATE DR	07
125 SAN FELIPE AVE Address	SAN FELIPE AVE	EL VERANO WAY \ MONTEREY BLVD \ NORTHGATE DR	07
7 GENNESSEE ST Address	GENNESSEE ST	JUDSON AVE	07
526 ULLOA ST Address	ULLOA ST	KENSINGTON WAY	07
600 ULLOA ST Address	ULLOA ST	GRANVILLE WAY	07
635 ULLOA ST Address	ULLOA ST	GRANVILLE WAY	07
775 ULLOA ST Address	ULLOA ST	DORCHESTER WAY	07
764 ULLOA ST Address	ULLOA ST	DORCHESTER WAY	07
224 COLON AVE Address	COLON AVE	MONTECITO AVE	07
295 ULLOA ST Address	ULLOA ST	LAGUNA HONDA BLVD \ ROCKAWAY AVE	07

List of Outstanding Sidewalk and Curb Repairs by District as of 05/23/2025

291 ULLOA ST Address	ULLOA ST	LAGUNA HONDA BLVD \ ROCKAWAY AVE	07
36 GRANVILLE WAY Address	GRANVILLE WAY	ULLOA ST	07
2 ALLSTON WAY Address	ALLSTON WAY	ULLOA ST	07
20 CRANLEIGH DR Address	CRANLEIGH DR	SLOAT BLVD	07
200 COLON AVE Address	COLON AVE	MONTECITO AVE	07
140 JUNIPERO SERRA BLVD Address	JUNIPERO SERRA BLVD	WOODACRE DR	07
305 WEST PORTAL AVE Address	WEST PORTAL AVE	14TH AVE	07
435 MAGELLAN AVE Address	MAGELLAN AVE	MONTALVO AVE	07
39 BELLE AVE Address	BELLE AVE	NIANTIC AVE \ SAINT CHARLES AVE	07
355 SERRANO DR Address	SERRANO DR	FONT BLVD	07
2119 12TH AVE Address	12TH AVE	QUINTARA ST	07
50 YERBA BUENA AVE Address	YERBA BUENA AVE	SANTA CLARA AVE \ SANTA MONICA WAY	07
41 SANTA RITA AVE Address	SANTA RITA AVE	SOTELO AVE	07
41 LAGUNITAS DR Address	LAGUNITAS DR	CRANLEIGH DR	07
1745 SLOAT BLVD Address	SLOAT BLVD	34TH AVE \ CLEARFIELD DR	07
SLOAT BLVD / SUNSET BLVD ON RAMP Roadway	SLOAT BLVD	SUNSET BLVD ON RAMP	07
626 TERESITA BLVD Address	TERESITA BLVD	MARIETTA DR \ MOLIMO DR	07
41 FOERSTER ST Address	FOERSTER ST	SUNNYSIDE TER	07
1222 MORAGA ST Address	MORAGA ST	18TH AVE	07
55 SAN PABLO AVE Address	SAN PABLO AVE	SANTA MONICA WAY	07
944 MONTEREY BLVD Address	MONTEREY BLVD	COLON AVE	07
501 ROCKDALE DR Address	ROCKDALE DR	OMAR WAY	07
245 FOWLER AVE Address	FOWLER AVE	JUANITA WAY	07
1650 PLYMOUTH AVE Address	PLYMOUTH AVE	MANGELS AVE	07
140 ALTON AVE Address	ALTON AVE	PACHECO ST	07
262 SANTA PAULA AVE Address	SANTA PAULA AVE	TERRACE WALK \ YERBA BUENA AVE	07
600 SAINT FRANCIS BLVD Address	SAINT FRANCIS BLVD	SAN BUENAVENTURA WAY	07
121 SAN BENITO WAY Address	SAN BENITO WAY	SAINT FRANCIS BLVD	07
110 SYLVAN DR Address	SYLVAN DR	OCEAN AVE	07
35 AGUA WAY Address	AGUA WAY	TERESITA BLVD	07
101 CRESTA VISTA DR Address	CRESTA VISTA DR	GLOBE ALY	07
1000 MONTEREY BLVD Address	MONTEREY BLVD	YERBA BUENA AVE	07
319 CASTENADA AVE Address	CASTENADA AVE	SAN MARCOS AVE	07
1183 OCEAN AVE Address	OCEAN AVE	LEE AVE	07
FARVIEW CT / MARVIEW WAY Roadway	FARVIEW CT	MARVIEW WAY	07
601 SAINT FRANCIS BLVD Address	SAINT FRANCIS BLVD	SAN BUENAVENTURA WAY	07
109 ALTON AVE Address	ALTON AVE	PACHECO ST	07
100 DENSLOWE DR Address	DENSLOWE DR	WYTON LN	07
242 FLOOD AVE Address	FLOOD AVE	DETROIT ST	07
55 SAN PABLO AVE Address	SAN PABLO AVE	SANTA MONICA WAY	07
198 MIRALOMA DR Address	MIRALOMA DR	BENGAL ALY	07
2290 CECILIA AVE Address	CECILIA AVE	RIVERA ST	07
1250 09TH AVE Address	09TH AVE	LINCOLN WAY	07
201 SAN BENITO WAY Address	SAN BENITO WAY	MONTEREY BLVD	07
1535 IRVING ST Address	IRVING ST	16TH AVE	07
325 WARREN DR Address	WARREN DR	DEVONSHIRE WAY	07
1567 18TH AVE Address	18TH AVE	KIRKHAM ST	07
17 SAN ANDREAS WAY Address	SAN ANDREAS WAY	SAN ANSELMO AVE	07
270 SAN ANSELMO AVE Address	SAN ANSELMO AVE	SAN BUENAVENTURA WAY	07
45 SAN ANDREAS WAY Address	SAN ANDREAS WAY	SAN ANSELMO AVE	07
51 SAN ANDREAS WAY Address	SAN ANDREAS WAY	SAN ANSELMO AVE	07
1470 MONTEREY BLVD Address	MONTEREY BLVD	SAN ALESO AVE	07
201 SAN ANSELMO AVE Address	SAN ANSELMO AVE	SAN ANDREAS WAY	07
557 CONGO ST Address	CONGO ST	MELROSE AVE	07
2045 MONTEREY BLVD Address	MONTEREY BLVD	SAN FERNANDO WAY	07
50 DARIEN WAY Address	DARIEN WAY	JUNIPERO SERRA BLVD	07
95 JUNIPERO SERRA BLVD Address	JUNIPERO SERRA BLVD	SAINT FRANCIS BLVD	07
141 JUNIPERO SERRA BLVD Address	JUNIPERO SERRA BLVD	MONTEREY BLVD	07
242 FLOOD AVE Address	FLOOD AVE	DETROIT ST	07
1922 19TH AVE Address	19TH AVE	ORTEGA ST	07
340 SAINT FRANCIS BLVD Address	SAINT FRANCIS BLVD	SANTA ANA AVE	07
130 SAN BENITO WAY Address	SAN BENITO WAY	SAINT FRANCIS BLVD	07
20 SAN BUENAVENTURA WAY Address	SAN BUENAVENTURA WAY	SAN ANSELMO AVE	07
165 SAN BUENAVENTURA WAY Address	SAN BUENAVENTURA WAY	SAINT FRANCIS BLVD	07
135 SAN BUENAVENTURA WAY Address	SAN BUENAVENTURA WAY	SAINT FRANCIS BLVD	07
251 SAN ANSELMO AVE Address	SAN ANSELMO AVE	SAN ANDREAS WAY	07
25 SAN ANDREAS WAY Address	SAN ANDREAS WAY	SAN ANSELMO AVE	07
110 SAN ALESO AVE Address	SAN ALESO AVE	DARIEN WAY	07

List of Outstanding Sidewalk and Curb Repairs by District as of 05/23/2025

651 UPLAND DR Address	UPLAND DR	APTOS AVE	07
1690 PORTOLA DR Address	PORTOLA DR	SAN FERNANDO WAY	07
115 SAN ALES0 AVE Address	SAN ALES0 AVE	DARIEN WAY	07
177 SAN ALES0 AVE Address	SAN ALES0 AVE	DARIEN WAY	07
169 SAN ALES0 AVE Address	SAN ALES0 AVE	DARIEN WAY	07
SAN BUENAVENTURA : SAINT FRANCIS BLVD - SAN ANSELMO AVE Roadway	SAN BUENAVENTURA WAY	SAINT FRANCIS BLVD	07
100 SAN BUENAVENTURA WAY Address	SAN BUENAVENTURA WAY	SAINT FRANCIS BLVD	07
130 SAN BUENAVENTURA WAY Address	SAN BUENAVENTURA WAY	SAINT FRANCIS BLVD	07
225 SANTA ANA AVE Address	SANTA ANA AVE	MONTEREY BLVD	07
135 SAINT FRANCIS BLVD Address	SAINT FRANCIS BLVD	SAN FERNANDO WAY	07
600 PORTOLA DR Address	PORTOLA DR	OSHAUGHNESSY BLVD \ WOODSIDE AVE	07
1950 MONTEREY BLVD Address	MONTEREY BLVD	SAN LEANDRO WAY	07
1845 MONTEREY BLVD Address	MONTEREY BLVD	SANTA ANA AVE	07
56 MERCED AVE Address	MERCED AVE	LAGUNA HONDA BLVD	07
30 EASTWOOD DR Address	EASTWOOD DR	MIRAMAR AVE \ WESTWOOD DR	07
127 WESTGATE DR Address	WESTGATE DR	KENWOOD WAY	07
255 WESTGATE DR Address	WESTGATE DR	UPLAND DR	07
1615 MONTEREY BLVD Address	MONTEREY BLVD	SAN ANSELMO AVE \ SANTA CLARA AVE	07
10 SAN ANDREAS WAY Address	SAN ANDREAS WAY	SAN ANSELMO AVE	07
660 MIRAMAR AVE Address	MIRAMAR AVE	WILDWOOD WAY	07
670 MIRAMAR AVE Address	MIRAMAR AVE	WILDWOOD WAY	07
650 UPLAND DR Address	UPLAND DR	APTOS AVE	07
245 KENWOOD WAY Address	KENWOOD WAY	KEYSTONE WAY	07
96 MANOR DR Address	MANOR DR	OCEAN AVE	07
2 PINEHURST WAY Address	PINEHURST WAY	OCEAN AVE	07
55 PINEHURST WAY Address	PINEHURST WAY	OCEAN AVE	07
70 PINEHURST WAY Address	PINEHURST WAY	OCEAN AVE	07
236 WEST PORTAL AVE Address	WEST PORTAL AVE	VICENTE ST	07
154 PINEHURST WAY Address	PINEHURST WAY	KENWOOD WAY	07
320 WAWONA ST Address	WAWONA ST	14TH AVE	07
2642 15TH AVE Address	15TH AVE	VICENTE ST	07
2638 15TH AVE Address	15TH AVE	VICENTE ST	07
2634 15TH AVE Address	15TH AVE	VICENTE ST	07
745 VICENTE ST Address	VICENTE ST	18TH AVE	07
39 PINEHURST WAY Address	PINEHURST WAY	OCEAN AVE	07
2650 15TH AVE Address	15TH AVE	VICENTE ST	07
2234 17TH AVE Address	17TH AVE	RIVERA ST	07
161 DALEWOOD WAY Address	DALEWOOD WAY	LANSDALE AVE \ MYRA WAY \ SHERWOOD CT	07
165 DALEWOOD WAY Address	DALEWOOD WAY	LANSDALE AVE \ MYRA WAY \ SHERWOOD CT	07
143 DALEWOOD WAY Address	DALEWOOD WAY	LANSDALE AVE \ MYRA WAY \ SHERWOOD CT	07
157 DALEWOOD WAY Address	DALEWOOD WAY	LANSDALE AVE \ MYRA WAY \ SHERWOOD CT	07
24 MANOR DR Address	MANOR DR	OCEAN AVE	07
59 MANOR DR Address	MANOR DR	OCEAN AVE	07
190 APTOS AVE Address	APTOS AVE	UPLAND DR	07
135 MANOR DR Address	MANOR DR	FAIRFIELD WAY \ KENWOOD WAY	07
15 WESTGATE DR Address	WESTGATE DR	CERRITOS AVE \ OCEAN AVE	07
288 DENSLOWE DR Address	DENSLOWE DR	HOLLOWAY AVE	07
2274 16TH AVE Address	16TH AVE	RIVERA ST	07
160 WESTGATE DR Address	WESTGATE DR	KENWOOD WAY	07
91 LAKEWOOD AVE Address	LAKEWOOD AVE	OCEAN AVE	07
1900 18TH AVE Address	18TH AVE	ORTEGA ST	07
85 LAKEWOOD AVE Address	LAKEWOOD AVE	OCEAN AVE	07
1661 17TH AVE Address	17TH AVE	LAWTON ST	07
1801 MONTEREY BLVD Address	MONTEREY BLVD	SANTA ANA AVE	07
73 LAKEWOOD AVE Address	LAKEWOOD AVE	OCEAN AVE	07
55 LAKEWOOD AVE Address	LAKEWOOD AVE	OCEAN AVE	07
29 LAKEWOOD AVE Address	LAKEWOOD AVE	OCEAN AVE	07
60 FAIRFIELD WAY Address	FAIRFIELD WAY	OCEAN AVE	07
52 FAIRFIELD WAY Address	FAIRFIELD WAY	OCEAN AVE	07
47 FAIRFIELD WAY Address	FAIRFIELD WAY	OCEAN AVE	07
39 FAIRFIELD WAY Address	FAIRFIELD WAY	OCEAN AVE	07
67 LAKEWOOD AVE Address	LAKEWOOD AVE	OCEAN AVE	07
101 PINEHURST WAY Address	PINEHURST WAY	KENWOOD WAY	07
38 HEARST AVE Address	HEARST AVE	CIRCULAR AVE	07
15 MONTALVO AVE Address	MONTALVO AVE	CASTENADA AVE	07
2522 OCEAN AVE Address	OCEAN AVE	JUNIPERO SERRA BLVD	07
95 CRESTMONT DR Address	CRESTMONT DR	CHRISTOPHER DR \ GLENHAVEN LN	07
360 WEST PORTAL AVE Address	WEST PORTAL AVE	14TH AVE	07

List of Outstanding Sidewalk and Curb Repairs by District as of 05/23/2025

1700 OCEAN AVE Address	OCEAN AVE	FAXON AVE	07
337 WEST PORTAL AVE Address	WEST PORTAL AVE	14TH AVE	07
288 EVELYN WAY Address	EVELYN WAY	TERESITA BLVD	07
17 JUANITA WAY Address	JUANITA WAY	TERESITA BLVD	07
700 VICTORIA ST Address	VICTORIA ST	URBANO DR	07
1201 05TH AVE Address	05TH AVE	LINCOLN WAY	07
800 ULLOA ST Address	ULLOA ST	CLAREMONT BLVD	07
530 PARNASSUS AVE Address	PARNASSUS AVE	HILLWAY AVE	07
125 MOUNTAIN SPRING AVE Address	MOUNTAIN SPRING AVE	STANYAN ST	07
1601 MONTEREY BLVD Address	MONTEREY BLVD	SAN ANSELMO AVE \ SANTA CLARA AVE	07
150 SANTA ANA AVE Address	SANTA ANA AVE	SAINT FRANCIS BLVD	07
147 DELLBROOK AVE Address	DELLBROOK AVE	OLYMPIA WAY	07
111 DELLBROOK AVE Address	DELLBROOK AVE	OLYMPIA WAY	07
29 DELLBROOK AVE Address	DELLBROOK AVE	OLYMPIA WAY	07
172 DELLBROOK AVE Address	DELLBROOK AVE	OLYMPIA WAY	07
200 DELLBROOK AVE Address	DELLBROOK AVE	STARVIEW WAY	07
209 DELLBROOK AVE Address	DELLBROOK AVE	STARVIEW WAY	07
151 OLYMPIA WAY Address	OLYMPIA WAY	DELLBROOK AVE	07
185 EUCALYPTUS DR Address	EUCALYPTUS DR	GLADIOLUS LN	07
801 GONZALEZ DR Address	GONZALEZ DR	RIVAS AVE	07
SANTA CLARA AVE / TERRACE DR Roadway	SANTA CLARA AVE	TERRACE DR	07
PORTOLA DR: KENSINGTON WAY \ MIRALOM - GRANVILLE WAY \ SAN PABL Roadway	PORTOLA DR	KENSINGTON WAY \ MIRALOMA DR	07
70 SANTA CLARA AVE Address	SANTA CLARA AVE	SANTA MONICA WAY \ YERBA BUENA AVE	07
100 SANTA PAULA AVE Address	SANTA PAULA AVE	SANTA MONICA WAY	07
27 SOTELO AVE Address	SOTELO AVE	SANTA RITA AVE	07
75 SANTA MONICA WAY Address	SANTA MONICA WAY	SAN LORENZO WAY	07
266 SANTA PAULA AVE Address	SANTA PAULA AVE	SAN JACINTO WAY	07
1647 16TH AVE Address	16TH AVE	LAWTON ST	07
200 SAN BENITO WAY Address	SAN BENITO WAY	MONTEREY BLVD	07
399 SAN FERNANDO WAY Address	SAN FERNANDO WAY	DARIEN WAY	07
701 BROTHERHOOD WAY Address	BROTHERHOOD WAY	JUNIPERO SERRA BLVD ON RAMP	07
21 SAN BENITO WAY Address	SAN BENITO WAY	SAN ANSELMO AVE	07
27 SAN BENITO WAY Address	SAN BENITO WAY	SAN ANSELMO AVE	07
1430 MONTEREY BLVD Address	MONTEREY BLVD	EL VERANO WAY \ NORTHGATE DR \ SAN FELIPE AVE	07
2176 19TH AVE Address	19TH AVE	QUINTARA ST	07
151 BADEN ST Address	BADEN ST	HEARST AVE	07
45 SAN ANSELMO AVE Address	SAN ANSELMO AVE	SAN BENITO WAY	07
100 JUDAH ST Address	JUDAH ST	06TH AVE	07
1367 06TH AVE Address	06TH AVE	IRVING ST	07
242 WAWONA ST Address	WAWONA ST	VICENTE ST	07
1433 07TH AVE Address	07TH AVE	JUDAH ST	07
1387 05TH AVE Address	05TH AVE	IRVING ST	07
925 LAGUNA HONDA BLVD Address	LAGUNA HONDA BLVD	ROCKAWAY AVE \ ULLOA ST	07
1100 MONTEREY BLVD Address	MONTEREY BLVD	SAINT ELMO WAY	07
724 IRVING ST Address	IRVING ST	08TH AVE	07
1330 MONTEREY BLVD Address	MONTEREY BLVD	EL VERANO WAY \ NORTHGATE DR \ SAN FELIPE AVE	07
888 MONTEREY BLVD Address	MONTEREY BLVD	HAZELWOOD AVE	07
07TH AVE / JUDAH ST Roadway	07TH AVE	JUDAH ST	07
398 SAN LEANDRO WAY Address	SAN LEANDRO WAY	DARIEN WAY	07
160 EASTWOOD DR Address	EASTWOOD DR	WILDWOOD WAY	07
1065 MONTEREY BLVD Address	MONTEREY BLVD	FAXON AVE	07
1390 15TH AVE Address	15TH AVE	IRVING ST	07
78 EASTWOOD DR Address	EASTWOOD DR	SAN RAMON WAY	07
31 CLAREMONT BLVD Address	CLAREMONT BLVD	DEWEY BLVD \ KENSINGTON WAY \ MONTALVO AVE \ TARAVAL ST	07
109 LAWTON ST Address	LAWTON ST	07TH AVE \ WARREN DR	07
369 WEST PORTAL AVE Address	WEST PORTAL AVE	14TH AVE	07
10 WESTWOOD DR Address	WESTWOOD DR	EASTWOOD DR \ MIRAMAR AVE	07
26 JUDAH ST Address	JUDAH ST	05TH AVE \ PARNASSUS AVE	07
101 EDNA ST Address	EDNA ST	MARSTON AVE	07
1575 07TH AVE Address	07TH AVE	KIRKHAM ST	07
801 OCEAN AVE Virtual Address	OCEAN AVE	HOWTH ST	07
801 OCEAN AVE Virtual Address	OCEAN AVE	HOWTH ST	07
347 JUDAH ST Address	JUDAH ST	08TH AVE	07
2418 17TH AVE Address	17TH AVE	TARAVAL ST	07
247 LANSDALE AVE Address	LANSDALE AVE	ROBINHOOD DR	07
1 BEACHMONT DR Address	BEACHMONT DR	SLOAT BLVD	07
40 ENTRADA CT Address	ENTRADA CT	END	07

List of Outstanding Sidewalk and Curb Repairs by District as of 05/23/2025

44 ENTRADA CT Address	ENTRADA CT	END	07
500 KIRKHAM ST Address	KIRKHAM ST	09TH AVE	07
425 WEST PORTAL AVE Address	WEST PORTAL AVE	15TH AVE	07
489 JOOST AVE Address	JOOST AVE	DETROIT ST	07
1800 OCEAN AVE Address	OCEAN AVE	DORADO TER \ JULES AVE	07
550 DEWEY BLVD Address	DEWEY BLVD	PACHECO ST	07
1365 MONTEREY BLVD Address	MONTEREY BLVD	EL VERANO WAY \ NORTHGATE DR \ SAN FELIPE AVE	07
1375 MONTEREY BLVD Address	MONTEREY BLVD	EL VERANO WAY \ NORTHGATE DR \ SAN FELIPE AVE	07
49 MARCELA AVE Address	MARCELA AVE	SOLA AVE	07
950 FAXON AVE Address	FAXON AVE	PIZARRO WAY	07
35 AGUA WAY Address	AGUA WAY	TERESITA BLVD	07
1035 MONTEREY BLVD Address	MONTEREY BLVD	FAXON AVE	07
1145 MONTEREY BLVD Address	MONTEREY BLVD	SAINT ELMO WAY	07
660 MIRAMAR AVE Address	MIRAMAR AVE	WILDWOOD WAY	07
959 MONTEREY BLVD Address	MONTEREY BLVD	PLYMOUTH AVE	07
682 MIRAMAR AVE Address	MIRAMAR AVE	WILDWOOD WAY	07
670 MIRAMAR AVE Address	MIRAMAR AVE	WILDWOOD WAY	07
700 MIRAMAR AVE Address	MIRAMAR AVE	EASTWOOD DR \ WESTWOOD DR	07
730 MIRAMAR AVE Address	MIRAMAR AVE	EASTWOOD DR \ WESTWOOD DR	07
740 MIRAMAR AVE Address	MIRAMAR AVE	EASTWOOD DR \ WESTWOOD DR	07
815 MIRAMAR AVE Address	MIRAMAR AVE	NORTHWOOD DR	07
801 MIRAMAR AVE Address	MIRAMAR AVE	NORTHWOOD DR	07
800 MIRAMAR AVE Address	MIRAMAR AVE	NORTHWOOD DR	07
830 MIRAMAR AVE Address	MIRAMAR AVE	NORTHWOOD DR	07
820 MIRAMAR AVE Address	MIRAMAR AVE	NORTHWOOD DR	07
885 MIRAMAR AVE Address	MIRAMAR AVE	NORTHWOOD DR	07
365 CASITAS AVE Address	CASITAS AVE	BAXTER ALY \ CRESTA VISTA DR	07
733 MIRAMAR AVE Address	MIRAMAR AVE	EASTWOOD DR \ WESTWOOD DR	07
739 MIRAMAR AVE Address	MIRAMAR AVE	EASTWOOD DR \ WESTWOOD DR	07
342 MIRAMAR AVE Address	MIRAMAR AVE	OCEAN AVE	07
75 MARCELA AVE Address	MARCELA AVE	SOLA AVE	07
80 MARCELA AVE Address	MARCELA AVE	SOLA AVE	07
196 CASTENADA AVE Address	CASTENADA AVE	FOREST HILL PATH \ MAGELLAN AVE	07
1485 16TH AVE Address	16TH AVE	JUDAH ST	07
65 BUCKINGHAM WAY Address	BUCKINGHAM WAY	19TH AVE	07
264 COLON AVE Address	COLON AVE	MONTECITO AVE	07
2433 OCEAN AVE Address	OCEAN AVE	SAN FERNANDO WAY	07
266 PACHECO ST Address	PACHECO ST	MARCELA AVE	07
100 FONT BLVD Address	FONT BLVD	CHUMASERO DR	07
390 SAN BENITO WAY Address	SAN BENITO WAY	UPLAND DR	07
250 LAGUNA HONDA BLVD Address	LAGUNA HONDA BLVD	CLARENDON AVE	07
1400 PORTOLA DR Address	PORTOLA DR	SANTA CLARA AVE \ VICENTE ST	07
100 EASTWOOD DR Address	EASTWOOD DR	WILDWOOD WAY	07
86 EASTWOOD DR Address	EASTWOOD DR	SAN RAMON WAY	07
59 EASTWOOD DR Address	EASTWOOD DR	SAN RAMON WAY	07
21 EASTWOOD DR Address	EASTWOOD DR	MIRAMAR AVE \ WESTWOOD DR	07
22 EASTWOOD DR Address	EASTWOOD DR	MIRAMAR AVE \ WESTWOOD DR	07
561 DARIEN WAY Address	DARIEN WAY	APTOS AVE	07
587 DARIEN WAY Address	DARIEN WAY	APTOS AVE	07
620 DARIEN WAY Address	DARIEN WAY	SAN ALESO AVE	07
701 DARIEN WAY Address	DARIEN WAY	WESTGATE DR	07
755 DARIEN WAY Address	DARIEN WAY	WESTGATE DR	07
801 DARIEN WAY Address	DARIEN WAY	MANOR DR	07
1238 PLYMOUTH AVE Address	PLYMOUTH AVE	OCEAN AVE	07
35 SYDNEY WAY Address	SYDNEY WAY	FOWLER AVE \ PORTOLA DR	07
1650 PLYMOUTH AVE Address	PLYMOUTH AVE	MANGELS AVE	07
1964 10TH AVE Address	10TH AVE	ORTEGA ST	07
435 MONTECITO AVE Address	MONTECITO AVE	NORTHWOOD DR	07
120 UPLAND DR Address	UPLAND DR	NORTHGATE DR	07
720 MIRAMAR AVE Address	MIRAMAR AVE	EASTWOOD DR \ WESTWOOD DR	07
2700 SLOAT BLVD Address	SLOAT BLVD	45TH AVE	07
70 NORTHWOOD DR Address	NORTHWOOD DR	MONTECITO AVE	07
60 NORTHWOOD DR Address	NORTHWOOD DR	MONTECITO AVE	07
35 NORTHWOOD DR Address	NORTHWOOD DR	MONTECITO AVE	07
1535 PLYMOUTH AVE Address	PLYMOUTH AVE	MONTECITO AVE	07
1550 PLYMOUTH AVE Address	PLYMOUTH AVE	MONTECITO AVE	07
125 UPLAND DR Address	UPLAND DR	NORTHGATE DR	07
100 WESTWOOD DR Address	WESTWOOD DR	WILDWOOD WAY	07

List of Outstanding Sidewalk and Curb Repairs by District as of 05/23/2025

135 WESTWOOD DR Address	WESTWOOD DR	WILDWOOD WAY	07
136 WESTWOOD DR Address	WESTWOOD DR	WILDWOOD WAY	07
148 WESTWOOD DR Address	WESTWOOD DR	WILDWOOD WAY	07
139 APTOS AVE Address	APTOS AVE	UPLAND DR	07
1100 JUNIPERO SERRA BLVD Address	JUNIPERO SERRA BLVD	STRATFORD DR	07
265 URBANO DR Address	URBANO DR	BORICA ST	07
36 WEST PORTAL AVE Address	WEST PORTAL AVE	ULLOA ST	07
225 COLON AVE Address	COLON AVE	MONTECITO AVE	07
235 COLON AVE Address	COLON AVE	MONTECITO AVE	07
256 COLON AVE Address	COLON AVE	MONTECITO AVE	07
116 WAWONA ST Address	WAWONA ST	ULLOA ST	07
122 WAWONA ST Address	WAWONA ST	ULLOA ST	07
701 ULLOA ST Address	ULLOA ST	DORCHESTER WAY	07
800 ULLOA ST Address	ULLOA ST	CLAREMONT BLVD	07
209 COLON AVE Address	COLON AVE	MONTECITO AVE	07
300 VALLEY ST Address	VALLEY ST	SANCHEZ ST	08
808 GUERRERO ST Address	GUERRERO ST	20TH ST	08
181 RANDALL ST Address	RANDALL ST	CHURCH ST	08
150 DUBOCE AVE Address	DUBOCE AVE	ELGIN PARK	08
376 CASTRO ST Address	CASTRO ST	STATES ST	08
1000 NOE ST Address	NOE ST	23RD ST	08
1051 NOE ST Address	NOE ST	ELIZABETH ST	08
1003 NOE ST Address	NOE ST	23RD ST	08
1046 SANCHEZ ST Address	SANCHEZ ST	23RD ST	08
3911 23RD ST Address	23RD ST	SANCHEZ ST	08
4083 24TH ST Address	24TH ST	NOE ST	08
3690 MISSION ST Address	MISSION ST	APPLETON AVE	08
683 14TH ST Address	14TH ST	LANDERS ST	08
98 CASTRO ST Address	CASTRO ST	DUBOCE AVE	08
849 NOE ST Address	NOE ST	21ST ST	08
1207 CHURCH ST Address	CHURCH ST	24TH ST	08
3700 22ND ST Address	22ND ST	SANCHEZ ST	08
55 ELK ST Address	ELK ST	DIAMOND HEIGHTS BLVD \ SUSSEX ST	08
3898 MARKET ST Address	MARKET ST	ARGENT ALY	08
156 CARL ST Address	CARL ST	SHRADER ST	08
255 30TH ST Address	30TH ST	CHENERY ST	08
1382 MASONIC AVE Address	MASONIC AVE	WALLER ST	08
15 LOMA VISTA TER Address	LOMA VISTA TER	MASONIC AVE	08
900 BOSWORTH ST Address	BOSWORTH ST	CHILTON AVE	08
233 VICKSBURG ST Address	VICKSBURG ST	ELIZABETH ST	08
3700 17TH ST Address	17TH ST	CHURCH ST	08
20 ARLINGTON ST Address	ARLINGTON ST	RANDALL ST	08
1470 CHURCH ST Address	CHURCH ST	CESAR CHAVEZ ST	08
1542 GUERRERO ST Address	GUERRERO ST	27TH ST	08
1056 14TH ST Address	14TH ST	DIVISADERO ST	08
4447 24TH ST Address	24TH ST	HOFFMAN AVE	08
830 ALVARADO ST Address	ALVARADO ST	DOUGLASS ST	08
4301 21ST ST Address	21ST ST	DOUGLASS ST \ ROMAIN ST	08
3601 21ST ST Address	21ST ST	CHURCH ST	08
365 HILL ST Address	HILL ST	CHURCH ST	08
3898 MARKET ST Address	MARKET ST	ARGENT ALY	08
346 CASTRO ST Address	CASTRO ST	STATES ST	08
747 DUNCAN ST Address	DUNCAN ST	DIAMOND ST	08
GUERRERO ST / LAGUNA ST \ MARKET ST Roadway	GUERRERO ST	LAGUNA ST \ MARKET ST	08
323 29TH ST Address	29TH ST	CHURCH ST	08
226 GRAND VIEW AVE Address	GRAND VIEW AVE	ROMAIN ST	08
570 30TH ST Address	30TH ST	LAIDLEY ST	08
400 SANCHEZ ST Address	SANCHEZ ST	17TH ST	08
500 DOLORES ST Address	DOLORES ST	18TH ST	08
500 DOLORES ST Address	DOLORES ST	18TH ST	08
3968 24TH ST Address	24TH ST	SANCHEZ ST	08
1069 14TH ST Address	14TH ST	ALPINE TER \ ROOSEVELT WAY	08
3924 20TH ST Address	20TH ST	CHURCH ST	08
151 LIPPARD AVE Address	LIPPARD AVE	BOSWORTH ST	08
3810 24TH ST Address	24TH ST	CHURCH ST	08
264 CASTRO ST Address	CASTRO ST	BEAVER ST	08
243 CASELLI AVE Address	CASELLI AVE	DANVERS ST	08
445 BURNETT AVE Address	BURNETT AVE	GARDENSIDE DR	08

List of Outstanding Sidewalk and Curb Repairs by District as of 05/23/2025

462 COLLINGWOOD ST Address	COLLINGWOOD ST	21ST ST	08
91 ALPINE TER Address	ALPINE TER	WALLER ST	08
4660 19TH ST Address	19TH ST	CLOVER LN	08
443 BURNETT AVE Address	BURNETT AVE	GARDENSIDE DR	08
798 STANYAN ST Address	STANYAN ST	WALLER ST	08
2301 MARKET ST Address	MARKET ST	16TH ST \ NOE ST	08
246 CHENERY ST Address	CHENERY ST	CHARLES ST	08
666 NOE ST Address	NOE ST	19TH ST	08
136 JERSEY ST Address	JERSEY ST	CHURCH ST	08
1 SCOTT ST Address	SCOTT ST	DUBOCE AVE	08
550 30TH ST Address	30TH ST	LAIDLEY ST	08
345 DAY ST Address	DAY ST	SANCHEZ ST	08
45 CASTRO ST Address	CASTRO ST	DUBOCE AVE	08
3600 21ST ST Address	21ST ST	CHURCH ST	08
10 DIAMOND ST Address	DIAMOND ST	17TH ST	08
180 FAIR OAKS ST Address	FAIR OAKS ST	22ND ST	08
1542 GUERRERO ST Address	GUERRERO ST	27TH ST	08
356 DAY ST Address	DAY ST	SANCHEZ ST	08
1123 STANYAN ST Address	STANYAN ST	PARNASSUS AVE	08
198 MANGELS AVE Address	MANGELS AVE	NORDHOFF ST	08
3750 18TH ST Address	18TH ST	DOLORES ST	08
808 STANYAN ST Address	STANYAN ST	BEULAH ST	08
850 STANYAN ST Address	STANYAN ST	BEULAH ST	08
3448 22ND ST Address	22ND ST	AMES ST	08
4301 CESAR CHAVEZ ST Address	CESAR CHAVEZ ST	DIAMOND ST	08
242 SAN JOSE AVE Address	SAN JOSE AVE	24TH ST	08
317 SAN JOSE AVE Address	SAN JOSE AVE	25TH ST	08
318 SAN JOSE AVE Address	SAN JOSE AVE	25TH ST	08
204 CLINTON PARK Address	CLINTON PARK	GUERRERO ST	08
599 CHENERY ST Address	CHENERY ST	ROANOKE ST	08
4244 19TH ST Address	19TH ST	COLLINGWOOD ST	08
588 JERSEY ST Address	JERSEY ST	DIAMOND ST	08
459 BELVEDERE ST Address	BELVEDERE ST	GRATTAN ST	08
200 FAIR OAKS ST Address	FAIR OAKS ST	23RD ST	08
3864 18TH ST Address	18TH ST	CHURCH ST	08
41 SATURN ST Address	SATURN ST	LOWER TER	08
183 CHATTANOOGA ST Address	CHATTANOOGA ST	22ND ST	08
847 DIAMOND ST Address	DIAMOND ST	24TH ST	08
920 SANCHEZ ST Address	SANCHEZ ST	22ND ST	08
94 MILTON ST Address	MILTON ST	GLEN CT	08
118 DIAMOND ST Address	DIAMOND ST	18TH ST	08
91 MIGUEL ST Address	MIGUEL ST	BEACON ST	08
278 COLLINGWOOD ST Address	COLLINGWOOD ST	19TH ST	08
860 DOLORES ST Address	DOLORES ST	21ST ST	08
3928 17TH ST Address	17TH ST	NOE ST	08
730 SAN JOSE AVE Address	SAN JOSE AVE	29TH ST	08
422 28TH ST Address	28TH ST	NOE ST	08
512 14TH ST Address	14TH ST	GUERRERO ST	08
MARKET ST: DIAMOND ST - EUREKA ST Roadway	MARKET ST	DIAMOND ST	08
2020 MARKET ST Address	MARKET ST	BUCHANAN ST \ DUBOCE AVE	08
4500 19TH ST Address	19TH ST	DOUGLASS ST	08
296 FAIR OAKS ST Address	FAIR OAKS ST	23RD ST	08
363 NOE ST Address	NOE ST	16TH ST \ MARKET ST	08
3795 CESAR CHAVEZ ST Address	CESAR CHAVEZ ST	GUERRERO ST	08
54 UPPER TER Address	UPPER TER	BUENA VISTA AVE	08
100 PEMBERTON PL Address	PEMBERTON PL	GRAYSTONE TER	08
31 ELK ST Address	ELK ST	DIAMOND HEIGHTS BLVD \ SUSSEX ST	08
1670 NOE ST Address	NOE ST	DAY ST	08
2736 24TH ST Address	24TH ST	POTRERO AVE	09
291 PUTNAM ST Address	PUTNAM ST	TOMPKINS AVE	09
3333 MISSION ST Address	MISSION ST	29TH ST	09
415 ELLSWORTH ST Address	ELLSWORTH ST	JARBOE AVE	09
1556 15TH ST Address	15TH ST	CAPP ST	09
3055 23RD ST Address	23RD ST	TREAT AVE	09
1245 SOUTH VAN NESS AVE Address	SOUTH VAN NESS AVE	23RD ST	09
3180 MISSION ST Address	MISSION ST	POWERS AVE	09
106 ANDOVER ST Address	ANDOVER ST	POWHATTAN AVE	09
724 MOULTRIE ST Address	MOULTRIE ST	OGDEN AVE	09

List of Outstanding Sidewalk and Curb Repairs by District as of 05/23/2025

649 MOULTRIE ST Address	MOULTRIE ST	TOMPKINS AVE	09
2876 SAN BRUNO AVE Address	SAN BRUNO AVE	WAYLAND ST	09
767 GIRARD ST Address	GIRARD ST	DWIGHT ST	09
250 MULLEN AVE Address	MULLEN AVE	FRANCONIA ST	09
124 GOETTINGEN ST Address	GOETTINGEN ST	SILLIMAN ST	09
741 GIRARD ST Address	GIRARD ST	DWIGHT ST	09
2922 MISSION ST Address	MISSION ST	25TH ST	09
3348 18TH ST Address	18TH ST	SOUTH VAN NESS AVE	09
293 CAPP ST Address	CAPP ST	17TH ST	09
350 GIRARD ST Address	GIRARD ST	BURROWS ST	09
701 VALENCIA ST Address	VALENCIA ST	18TH ST	09
1715 CORTLAND AVE Address	CORTLAND AVE	HILTON ST	09
1036 POTRERO AVE Address	POTRERO AVE	22ND ST	09
490 CAPP ST Address	CAPP ST	19TH ST	09
350 GIRARD ST Address	GIRARD ST	BURROWS ST	09
1050 CORTLAND AVE Address	CORTLAND AVE	FOLSOM ST	09
2469 SAN BRUNO AVE Address	SAN BRUNO AVE	HWY 101 S OFF RAMP \ HWY 101 S ON RAMP \ SILLIMAN ST	09
1350 NATOMA ST Address	NATOMA ST	14TH ST	09
314 MONTCALM ST Address	MONTCALM ST	PERALTA AVE	09
1524 SILVER AVE Address	SILVER AVE	GIRARD ST	09
3251 CESAR CHAVEZ ST Address	CESAR CHAVEZ ST	SHOTWELL ST	09
100 GIRARD ST Address	GIRARD ST	SILLIMAN ST	09
100 GIRARD ST Address	GIRARD ST	SILLIMAN ST	09
1330 SILVER AVE Address	SILVER AVE	BOYLSTON ST \ HOLYOKE ST	09
196 ANDOVER ST Address	ANDOVER ST	POWHATTAN AVE	09
1301 VALENCIA ST Address	VALENCIA ST	24TH ST	09
3267 19TH ST Address	19TH ST	SHOTWELL ST	09
3555 19TH ST Address	19TH ST	LAPIDGE ST	09
1634 ALABAMA ST Address	ALABAMA ST	MULLEN AVE	09
423 BURROWS ST Address	BURROWS ST	GOETTINGEN ST	09
301 FELTON ST Address	FELTON ST	GOETTINGEN ST	09
2850 CESAR CHAVEZ ST Address	CESAR CHAVEZ ST	ANDREW ST \ HWY 101 S OFF RAMP	09
500 BURROWS ST Address	BURROWS ST	SOMERSET ST	09
340 WOOLSEY ST Address	WOOLSEY ST	BRUSSELS ST	09
110 BRUSSELS ST Address	BRUSSELS ST	SILLIMAN ST	09
882 HAMPSHIRE ST Address	HAMPSHIRE ST	20TH ST	09
580 PERALTA AVE Address	PERALTA AVE	RIPLEY ST \ SAMOSET ST	09
3420 CESAR CHAVEZ ST Address	CESAR CHAVEZ ST	CAPP ST \ MISSION ST	09
31 SILLIMAN ST Address	SILLIMAN ST	HWY 101 S OFF RAMP \ HWY 101 S ON RAMP \ SAN BRUNO AVE	09
1979 MISSION ST Address	MISSION ST	15TH ST	09
2810 26TH ST Address	26TH ST	HAMPSHIRE ST	09
2929 19TH ST Address	19TH ST	FLORIDA ST	09
590 10TH ST Address	10TH ST	BRYANT ST \ HWY 101 S ON RAMP	09
1316 BOWDOIN ST Address	BOWDOIN ST	MANSELL ST	09
18 30TH ST Address	30TH ST	MISSION ST	09
1661 15TH ST Address	15TH ST	JULIAN AVE	09
3294 26TH ST Address	26TH ST	VIRGIL ST	09
615 SOUTH VAN NESS AVE Address	SOUTH VAN NESS AVE	17TH ST	09
121 SAN CARLOS ST Address	SAN CARLOS ST	18TH ST	09
3266 24TH ST Address	24TH ST	CAPP ST	09
830 GIRARD ST Address	GIRARD ST	OLMSTEAD ST	09
740 MOULTRIE ST Address	MOULTRIE ST	OGDEN AVE	09
2997 CESAR CHAVEZ ST Address	CESAR CHAVEZ ST	BRYANT ST	09
3030 16TH ST Address	16TH ST	MISSION ST	09
304 MONTCALM ST Address	MONTCALM ST	PERALTA AVE	09
124 HOLLADAY AVE Address	HOLLADAY AVE	PERALTA AVE	09
810 POTRERO AVE Address	POTRERO AVE	20TH ST	09
66 POTRERO AVE Address	POTRERO AVE	10TH ST \ BRANNAN ST \ DIVISION ST	09
876 POTRERO AVE Address	POTRERO AVE	20TH ST	09
1106 VALENCIA ST Address	VALENCIA ST	22ND ST	09
1890 BRYANT ST Address	BRYANT ST	17TH ST	09
3090 16TH ST Address	16TH ST	CALEDONIA ST	09
2640 MISSION ST Address	MISSION ST	22ND ST	09
1493 POTRERO AVE Address	POTRERO AVE	25TH ST \ CESAR CHAVEZ ON RAMP	09
2027 MISSION ST Address	MISSION ST	16TH ST	09
2982 MISSION ST Address	MISSION ST	25TH ST	09
2712 MISSION ST Address	MISSION ST	23RD ST	09
1200 POTRERO AVE Address	POTRERO AVE	24TH ST	09

List of Outstanding Sidewalk and Curb Repairs by District as of 05/23/2025

240 BAY SHORE BLVD Address	BAY SHORE BLVD	COSTA ST	09
2970 24TH ST Address	24TH ST	ALABAMA ST	09
1536 BAY SHORE BLVD Address	BAY SHORE BLVD	WOOLSEY ST	09
301 VALENCIA ST Address	VALENCIA ST	14TH ST	09
2 BRONTE ST Address	BRONTE ST	CORTLAND AVE	09
3277 19TH ST Address	19TH ST	SHOTWELL ST	09
6 30TH ST Address	30TH ST	MISSION ST	09
3050 19TH ST Address	19TH ST	ALABAMA ST	09
510 JUSTIN DR Address	JUSTIN DR	GENEBERN WAY	09
1298 POTRERO AVE Address	POTRERO AVE	25TH ST	09
206 BENNINGTON ST Address	BENNINGTON ST	ELLERT ST	09
2396 BRYANT ST Address	BRYANT ST	21ST ST	09
268 ALABAMA ST Address	ALABAMA ST	15TH ST	09
400 HOLYOKE ST Address	HOLYOKE ST	BACON ST	09
2800 MISSION ST Address	MISSION ST	24TH ST	09
2 MIRABEL AVE Address	MIRABEL AVE	COSO AVE	09
248 BRUSSELS ST Address	BRUSSELS ST	FELTON ST	09
581 VALENCIA ST Address	VALENCIA ST	16TH ST	09
346 ALEMANY BLVD Address	ALEMANY BLVD	HWY 101 S OFF RAMP \ PUTNAM ST	09
727 VALENCIA ST Address	VALENCIA ST	18TH ST	09
486 ANDOVER ST Address	ANDOVER ST	TOMPKINS AVE	09
1060 POTRERO AVE Address	POTRERO AVE	22ND ST	09
1730 FOLSOM ST Address	FOLSOM ST	ERIE ST	09
2230 BRYANT ST Address	BRYANT ST	20TH ST	09
601 ALABAMA ST Address	ALABAMA ST	18TH ST	09
113 LUNDYS LN Address	LUNDYS LN	ESMERALDA AVE	09
124 LUNDYS LN Address	LUNDYS LN	ESMERALDA AVE	09
54 SAN JOSE AVE Address	SAN JOSE AVE	ALVARADO ST	09
187 WINFIELD ST Address	WINFIELD ST	ESMERALDA AVE	09
137 LUNDYS LN Address	LUNDYS LN	ESMERALDA AVE	09
185 LUNDYS LN Address	LUNDYS LN	ESMERALDA AVE	09
3426 19TH ST Address	19TH ST	MISSION ST	09
3525 20TH ST Address	20TH ST	MISSION ST	09
241 SAN CARLOS ST Address	SAN CARLOS ST	19TH ST	09
161 SAN CARLOS ST Address	SAN CARLOS ST	18TH ST	09
119 SAN CARLOS ST Address	SAN CARLOS ST	18TH ST	09
38 SAN CARLOS ST Address	SAN CARLOS ST	SYCAMORE ST	09
15 BENNINGTON ST Address	BENNINGTON ST	BOCANA ST \ EUGENIA AVE	09
144 PROSPECT AVE Address	PROSPECT AVE	ESMERALDA AVE	09
186 BRONTE ST Address	BRONTE ST	TOMPKINS AVE	09
5 WOOL ST Address	WOOL ST	POWHATTAN AVE	09
11 WOOL ST Address	WOOL ST	POWHATTAN AVE	09
32 WOOL ST Address	WOOL ST	POWHATTAN AVE	09
51 WOOL ST Address	WOOL ST	POWHATTAN AVE	09
57 WOOL ST Address	WOOL ST	POWHATTAN AVE	09
79 WOOL ST Address	WOOL ST	POWHATTAN AVE	09
162 BRONTE ST Address	BRONTE ST	TOMPKINS AVE	09
75 PUTNAM ST Address	PUTNAM ST	CORTLAND AVE	09
155 WOOL ST Address	WOOL ST	EUGENIA AVE	09
1499 POTRERO AVE Address	POTRERO AVE	25TH ST \ CESAR CHAVEZ ON RAMP	09
177 BOCANA ST Address	BOCANA ST	POWHATTAN AVE	09
2 ELSIE ST Address	ELSIE ST	COSO AVE	09
2601 FOLSOM ST Address	FOLSOM ST	22ND ST	09
346 ALEMANY BLVD Address	ALEMANY BLVD	HWY 101 S OFF RAMP \ PUTNAM ST	09
896 CAPP ST Address	CAPP ST	23RD ST	09
2889 CESAR CHAVEZ ST Address	CESAR CHAVEZ ST	CESAR CHAVEZ ON RAMP \ HAMPSHIRE ST	09
COSTA ST: HOLLADAY AVE - BREWSTER ST Roadway	COSTA ST	HOLLADAY AVE	09
103 LUNDYS LN Address	LUNDYS LN	ESMERALDA AVE	09
25TH ST: UTAH ST - POTRERO AVE Roadway	25TH ST	UTAH ST	09
571 NEVADA ST Address	NEVADA ST	OGDEN AVE	09
2894 MISSION ST Address	MISSION ST	24TH ST	09
1495 POTRERO AVE Address	POTRERO AVE	25TH ST \ CESAR CHAVEZ ON RAMP	09
2748 MISSION ST Address	MISSION ST	23RD ST	09
OGDEN AVE / PUTNAM ST Roadway	OGDEN AVE	PUTNAM ST	09
1766 ALABAMA ST Address	ALABAMA ST	RUTLEDGE ST	09
301 PRECITA AVE Address	PRECITA AVE	FOLSOM ST	09
995 GUERRERO ST Address	GUERRERO ST	HILL ST	09
1220 VALENCIA ST Address	VALENCIA ST	23RD ST	09

List of Outstanding Sidewalk and Curb Repairs by District as of 05/23/2025

2988 MISSION ST Address	MISSION ST	25TH ST	09
314 WOOLSEY ST Address	WOOLSEY ST	BRUSSELS ST	09
745 CORTLAND AVE Address	CORTLAND AVE	ANDERSON ST	09
325 HIGHLAND AVE Address	HIGHLAND AVE	HOLLY PARK CIR	09
1985 MISSION ST Address	MISSION ST	15TH ST	09
36 GLADYS ST Address	GLADYS ST	SANTA MARINA ST	09
270 NEVADA ST Address	NEVADA ST	CORTLAND AVE	09
790 GIRARD ST Address	GIRARD ST	DWIGHT ST	09
180 SAN CARLOS ST Address	SAN CARLOS ST	18TH ST	09
585 ANDOVER ST Address	ANDOVER ST	PARK ST	09
154 TIFFANY AVE Address	TIFFANY AVE	DUNCAN ST	09
1941 MISSION ST Address	MISSION ST	15TH ST	09
211 NEVADA ST Address	NEVADA ST	CORTLAND AVE	09
255 SAN CARLOS ST Address	SAN CARLOS ST	19TH ST	09
120 ELSIE ST Address	ELSIE ST	ESMERALDA AVE	09
430 SHOTWELL ST Address	SHOTWELL ST	18TH ST	09
438 SHOTWELL ST Address	SHOTWELL ST	18TH ST	09
675 VALENCIA ST Address	VALENCIA ST	SYCAMORE ST	09
3145 CESAR CHAVEZ ST Address	CESAR CHAVEZ ST	HARRISON ST	09
87 29TH ST Address	29TH ST	TIFFANY AVE	09
64 DEARBORN ST Address	DEARBORN ST	17TH ST	09
150 SANTA MARINA ST Address	SANTA MARINA ST	PROSPECT AVE	09
124 ELLERT ST Address	ELLERT ST	BENNINGTON ST	09
3080 16TH ST Address	16TH ST	CALEDONIA ST	09
540 ALABAMA ST Address	ALABAMA ST	MARIPOSA ST	09
2665 MISSION ST Address	MISSION ST	22ND ST	09
44 BENTON AVE Address	BENTON AVE	END	09
124 ELLERT ST Address	ELLERT ST	BENNINGTON ST	09
400 GIRARD ST Address	GIRARD ST	BACON ST	09
1683 ALABAMA ST Address	ALABAMA ST	MULLEN AVE	09
326 HOLLADAY AVE Address	HOLLADAY AVE	COSTA ST	09
322 PRENTISS ST Address	PRENTISS ST	CORTLAND AVE	09
68 AZTEC ST Address	AZTEC ST	COSO AVE \ WINFIELD ST	09
678 ARKANSAS ST Address	ARKANSAS ST	20TH ST	10
1338 QUESADA AVE Address	QUESADA AVE	INGALLS ST	10
66 LYDIA AVE Address	LYDIA AVE	NEWHALL ST	10
285 SCHWERIN ST Address	SCHWERIN ST	HERITAGE LN	10
2108 BAY SHORE BLVD Address	BAY SHORE BLVD	BAYVIEW PARK RD \ HESTER AVE \ HWY 101 S OFF RAMP	10
2094 BAY SHORE BLVD Address	BAY SHORE BLVD	BAYVIEW PARK RD \ HESTER AVE \ HWY 101 S OFF RAMP	10
1435 OAKDALE AVE Address	OAKDALE AVE	KEITH ST	10
1151 RHODE ISLAND ST Address	RHODE ISLAND ST	22ND ST	10
135 RAYMOND AVE Address	RAYMOND AVE	ALPHA ST	10
1218 PALOU AVE Address	PALOU AVE	INGALLS ST	10
2134 BAY SHORE BLVD Address	BAY SHORE BLVD	TUNNEL AVE	10
38 WILLIAMS AVE Address	WILLIAMS AVE	LUCY ST	10
2300 03RD ST Address	03RD ST	20TH ST	10
1836 PALOU AVE Address	PALOU AVE	DUNSHEE ST	10
24 VESTA ST Address	VESTA ST	LEDYARD ST \ THORNTON AVE	10
1918 LANE ST Address	LANE ST	THOMAS AVE	10
1579 REVERE AVE Address	REVERE AVE	KEITH ST	10
1690 EVANS AVE Address	EVANS AVE	PHELPS ST	10
1701 SILVER AVE Address	SILVER AVE	CHARTER OAK AVE	10
1631 19TH ST Address	19TH ST	ARKANSAS ST	10
74 SCHWERIN ST Address	SCHWERIN ST	LELAND AVE	10
50 SCHWERIN ST Address	SCHWERIN ST	LELAND AVE	10
500 PAUL AVE Address	PAUL AVE	WHEAT ST	10
3801 03RD ST Address	03RD ST	EVANS AVE	10
1754 FITZGERALD AVE Address	FITZGERALD AVE	BAY SHORE BLVD	10
1201 EVANS AVE Address	EVANS AVE	KEITH ST	10
833 RUTLAND ST Address	RUTLAND ST	LELAND AVE	10
1427 SAN BRUNO AVE Address	SAN BRUNO AVE	25TH ST	10
333 BRIDGEVIEW DR Address	BRIDGEVIEW DR	TOPEKA AVE	10
323 RAYMOND AVE Address	RAYMOND AVE	DELTA ST	10
207 AUGUSTA ST Address	AUGUSTA ST	CHARTER OAK AVE	10
YOSEMITE AVE: INGALLS ST - JENNINGS ST Roadway	YOSEMITE AVE	INGALLS ST	10
108 SCHWERIN ST Address	SCHWERIN ST	VISITACION AVE	10
1635 WALLACE AVE Address	WALLACE AVE	KEITH ST	10
1684 PALOU AVE Address	PALOU AVE	03RD ST \ MENDELL ST	10

List of Outstanding Sidewalk and Curb Repairs by District as of 05/23/2025

783 WISCONSIN ST Address	WISCONSIN ST	20TH ST	10
251 LELAND AVE Address	LELAND AVE	RUTLAND ST	10
80 PEABODY ST Address	PEABODY ST	LELAND AVE	10
700 VISITACION AVE Address	VISITACION AVE	TALBERT ST	10
1800 EVANS AVE Address	EVANS AVE	RANKIN ST	10
1558 NEWCOMB AVE Address	NEWCOMB AVE	LANE ST	10
JENNINGS ST: ARMSTRONG AVE - BANCROFT AVE Roadway	JENNINGS ST	ARMSTRONG AVE	10
1515 OAKDALE AVE Address	OAKDALE AVE	LANE ST	10
156 CORA ST Address	CORA ST	VISITACION AVE	10
152 CORA ST Address	CORA ST	VISITACION AVE	10
1650 EVANS AVE Address	EVANS AVE	PHELPS ST	10
6190 03RD ST Address	03RD ST	FITZGERALD AVE	10
1800 OAKDALE AVE Address	OAKDALE AVE	PHELPS ST	10
YOSEMITE AVE: KEITH ST - 03RD ST Roadway	YOSEMITE AVE	KEITH ST	10
235 PAUL AVE Address	PAUL AVE	GOULD ST	10
225 PAUL AVE Address	PAUL AVE	GOULD ST	10
RANKIN ST: DAVIDSON AVE - EVANS AVE Roadway	RANKIN ST	DAVIDSON AVE	10
2458 BAY SHORE BLVD Address	BAY SHORE BLVD	LELAND AVE	10
2260 BAY SHORE BLVD Address	BAY SHORE BLVD	ARLETA AVE \ SAN BRUNO AVE	10
1740 OAKDALE AVE Address	OAKDALE AVE	NEWHALL ST	10
1300 THOMAS AVE Address	THOMAS AVE	INGALLS ST	10
1512 THOMAS AVE Address	THOMAS AVE	KEITH ST	10
2495 JENNINGS ST Address	JENNINGS ST	ARMSTRONG AVE	10
1327 GILMAN AVE Address	GILMAN AVE	JENNINGS ST	10
191 BOUTWELL ST Address	BOUTWELL ST	AUGUSTA ST \ BAY SHORE BLVD	10
495 HARKNESS AVE Address	HARKNESS AVE	MILL ST	10
343 BRIDGEVIEW DR Address	BRIDGEVIEW DR	TOPEKA AVE	10
4100 03RD ST Address	03RD ST	HUDSON AVE	10
200 PAUL AVE Address	PAUL AVE	GOULD ST	10
4442 03RD ST Address	03RD ST	KIRKWOOD AVE	10
1543 PALOU AVE Address	PALOU AVE	LANE ST	10
4901 03RD ST Address	03RD ST	MENDELL ST \ PALOU AVE	10
1641 LA SALLE AVE Address	LA SALLE AVE	MENDELL ST	10
750 PHELPS ST Address	PHELPS ST	HUDSON AVE	10
93 RAYMOND AVE Address	RAYMOND AVE	BAY SHORE BLVD	10
201 PENNSYLVANIA AVE Address	PENNSYLVANIA AVE	MARIPOSA ST	10
2225 23RD ST Address	23RD ST	RHODE ISLAND ST	10
100 PAUL AVE Address	PAUL AVE	CARR ST	10
1001 22ND ST Address	22ND ST	INDIANA ST	10
2031 LANE ST Address	LANE ST	UNDERWOOD AVE	10
1201 EVANS AVE Address	EVANS AVE	KEITH ST	10
1100 CESAR CHAVEZ ST Address		TENNESSEE ST	10
801 MINNESOTA ST Address	MINNESOTA ST	20TH ST	10
801 MINNESOTA ST Address	MINNESOTA ST	20TH ST	10
50 POMONA ST Address	POMONA ST	BAY VIEW ST	10
1001 LE CONTE AVE Address	LE CONTE AVE	JENNINGS ST	10
50 MILL ST Address	MILL ST	ANKENY ST	10
1035 GILMAN AVE Address	GILMAN AVE	GRIFFITH ST	10
34 MILL ST Address	MILL ST	ANKENY ST	10
1900 EVANS AVE Address	EVANS AVE	SELBY ST	10
1401 MENDELL ST Address	MENDELL ST	OAKDALE AVE	10
1924 JENNINGS ST Address	JENNINGS ST	THOMAS AVE	10
1555 BANCROFT AVE Address	BANCROFT AVE	JENNINGS ST	10
1423 THOMAS AVE Address	THOMAS AVE	JENNINGS ST	10
1450 VAN DYKE AVE Address	VAN DYKE AVE	JENNINGS ST	10
1207 THOMAS AVE Address	THOMAS AVE	HAWES ST	10
1251 THOMAS AVE Address	THOMAS AVE	HAWES ST	10
1043 MARIN ST Address	MARIN ST	ILLINOIS ST	10
1485 CARROLL AVE Address	CARROLL AVE	INGALLS ST	10
1426 DONNER AVE Address	DONNER AVE	INGALLS ST	10
2325 HUMBOLDT ST Address	HUMBOLDT ST	KANSAS ST	10
1345 20TH ST Address	20TH ST	MISSISSIPPI ST	10
6245 03RD ST Address	03RD ST	GILMAN AVE \ PAUL AVE	10
5501 03RD ST Address	03RD ST	YOSEMITE AVE	10
1210 GRIFFITH ST Address	GRIFFITH ST	PALOU AVE	10
1405 INDIANA ST Address	INDIANA ST	25TH ST \ I-280 N ON RAMP	10
6300 03RD ST Address	03RD ST	SALINAS AVE	10
1201 HAWES ST Address	HAWES ST	PALOU AVE	10

List of Outstanding Sidewalk and Curb Repairs by District as of 05/23/2025

1101 PALOU AVE Address	PALOU AVE	HAWES ST	10
344 CONNECTICUT ST Address	CONNECTICUT ST	18TH ST	10
2110 INGALLS ST Address	INGALLS ST	VAN DYKE AVE	10
1200 THOMAS AVE Address	THOMAS AVE	HAWES ST	10
1230 FITZGERALD AVE Address	FITZGERALD AVE	INGALLS ST	10
2285 JERROLD AVE Address	JERROLD AVE	UPTON ST	10
1600 DONNER AVE Address	DONNER AVE	03RD ST	10
1316 UTAH ST Address	UTAH ST	24TH ST	10
2110 INGALLS ST Address	INGALLS ST	VAN DYKE AVE	10
1198 GILMAN AVE Address	GILMAN AVE	HAWES ST	10
1195 GILMAN AVE Address	GILMAN AVE	HAWES ST	10
2944 INGALLS ST Address	INGALLS ST	FITZGERALD AVE	10
1701 BAY SHORE BLVD Virtual Address	BAY SHORE BLVD	CRANE ST \ HWY 101 S ON RAMP \ SALINAS AVE	10
1500 QUESADA AVE Address	QUESADA AVE	KEITH ST	10
2932 INGALLS ST Address	INGALLS ST	FITZGERALD AVE	10
1555 YOSEMITE AVE Address	YOSEMITE AVE	JENNINGS ST	10
3000 JENNINGS ST Address	JENNINGS ST	GILMAN AVE	10
715 IOWA ST Address	IOWA ST	22ND ST	10
201 PAUL AVE Address	PAUL AVE	GOULD ST	10
1613 SHAFTER AVE Address	SHAFTER AVE	LANE ST	10
1355 VAN DYKE AVE Address	VAN DYKE AVE	INGALLS ST	10
5245 03RD ST Address	03RD ST	THORNTON AVE	10
5251 03RD ST Address	03RD ST	UNDERWOOD AVE	10
1100 CESAR CHAVEZ ST Address		TENNESSEE ST	10
100 POTRERO AVE Address	POTRERO AVE	ALAMEDA ST	10
1301 CESAR CHAVEZ ST Address	CESAR CHAVEZ ST	INDIANA ST	10
6245 03RD ST Address	03RD ST	GILMAN AVE \ PAUL AVE	10
1468 25TH ST Address		PENNSYLVANIA AVE	10
1190 THOMAS AVE Address	THOMAS AVE	GRIFFITH ST	10
495 DE HARO ST Address	DE HARO ST	17TH ST	10
1089 PALOU AVE Address	PALOU AVE	CRISP RD	10
628 MISSOURI ST Address	MISSOURI ST	20TH ST	10
1197 HOLLISTER AVE Address	HOLLISTER AVE	INGALLS ST	10
1490 19TH ST Address	19TH ST	MISSOURI ST	10
1990 ALAMEDA ST Address	ALAMEDA ST	HENRY ADAMS ST	10
1201 HOLLISTER AVE Address	HOLLISTER AVE	JENNINGS ST	10
1619 REVERE AVE Address	REVERE AVE	LANE ST	10
3238 INGALLS ST Address	INGALLS ST	INGERSON AVE	10
1550 CARROLL AVE Address	CARROLL AVE	JENNINGS ST	10
1424 YOSEMITE AVE Address	YOSEMITE AVE	INGALLS ST	10
6025 03RD ST Address	03RD ST	EGBERT AVE	10
5411 03RD ST Address	03RD ST	LANE ST \ WALLACE AVE	10
6202 03RD ST Address	03RD ST	GILMAN AVE \ PAUL AVE	10
6271 03RD ST Address	03RD ST	HOLLISTER AVE	10
2501 25TH ST Address	25TH ST	VERMONT ST	10
1490 CARROLL AVE Address	CARROLL AVE	INGALLS ST	10
1414 PALOU AVE Address	PALOU AVE	KEITH ST	10
1555 BANCROFT AVE Address	BANCROFT AVE	JENNINGS ST	10
5250 03RD ST Address	03RD ST	UNDERWOOD AVE	10
6201 03RD ST Address	03RD ST	GILMAN AVE \ PAUL AVE	10
1299 25TH ST Address	25TH ST	I-280 N ON RAMP \ INDIANA ST	10
875 VERMONT ST Address	VERMONT ST	21ST ST	10
435 POTRERO AVE Address	POTRERO AVE	17TH ST	10
2323 CESAR CHAVEZ ST Address	CESAR CHAVEZ ST	EVANS AVE	10
2323 CESAR CHAVEZ ST Address	CESAR CHAVEZ ST	EVANS AVE	10
1425 ARMSTRONG AVE Address	ARMSTRONG AVE	INGALLS ST	10
1105 REVERE AVE Address	REVERE AVE	GRIFFITH ST	10
648 PENNSYLVANIA AVE Address	PENNSYLVANIA AVE	20TH ST	10
1069 PENNSYLVANIA AVE Address	PENNSYLVANIA AVE	I-280 S OFF RAMP	10
3400 03RD ST Address	03RD ST	ARTHUR AVE \ CARGO WAY	10
1842 SILVER AVE Address	SILVER AVE	WATERVILLE ST	10
1425 YOSEMITE AVE Address	YOSEMITE AVE	INGALLS ST	10
3450 03RD ST Address	03RD ST	ARTHUR AVE \ CARGO WAY	10
1950 CESAR CHAVEZ ST Address	CESAR CHAVEZ ST	CONNECTICUT ST	10
1440 BANCROFT AVE Address	BANCROFT AVE	INGALLS ST	10
2199 17TH ST Address	17TH ST	VERMONT ST	10
134 DELTA ST Address	DELTA ST	WILDE AVE	10
1345 UNDERWOOD AVE Address	UNDERWOOD AVE	INGALLS ST	10

List of Outstanding Sidewalk and Curb Repairs by District as of 05/23/2025

1598 YOSEMITE AVE Address	YOSEMITE AVE	JENNINGS ST	10
2600 INGALLS ST Address	INGALLS ST	CARROLL AVE	10
2205 JENNINGS ST Address	JENNINGS ST	WALLACE AVE	10
442 HARKNESS AVE Address	HARKNESS AVE	ALDER ST	10
2895 03RD ST Address	03RD ST	24TH ST	10
314 WILDE AVE Address	WILDE AVE	GOETTINGEN ST	10
332 WILDE AVE Address	WILDE AVE	GOETTINGEN ST	10
1 RUTLAND ST Address	RUTLAND ST	HARKNESS AVE	10
461 HARKNESS AVE Address	HARKNESS AVE	MILL ST	10
1480 BANCROFT AVE Address	BANCROFT AVE	INGALLS ST	10
2200 22ND ST Address	22ND ST	KANSAS ST	10
609 TEXAS ST Address	TEXAS ST	20TH ST	10
619 CAROLINA ST Address	CAROLINA ST	19TH ST	10
1373 EGBERT AVE Address	EGBERT AVE	INGALLS ST	10
4850 03RD ST Address	03RD ST	OAKDALE AVE	10
5251 03RD ST Address	03RD ST	UNDERWOOD AVE	10
1240 FITZGERALD AVE Address	FITZGERALD AVE	INGALLS ST	10
1290 EGBERT AVE Address	EGBERT AVE	HAWES ST	10
1435 SAN BRUNO AVE Address	SAN BRUNO AVE	25TH ST	10
5075 03RD ST Address	03RD ST	QUESADA AVE	10
1344 UTAH ST Address	UTAH ST	24TH ST	10
1200 CESAR CHAVEZ ST Address	CESAR CHAVEZ ST	MINNESOTA ST	10
1936 QUESADA AVE Address	QUESADA AVE	QUINT ST	10
2100 REVERE AVE Address	REVERE AVE	RANKIN ST	10
1212 UTAH ST Address	UTAH ST	23RD ST	10
2351 23RD ST Address	23RD ST	KANSAS ST	10
1418 THOMAS AVE Address	THOMAS AVE	JENNINGS ST	10
396 WILDE AVE Address	WILDE AVE	GOETTINGEN ST	10
1001 16TH ST Address	16TH ST	MISSOURI ST	10
3101 03RD ST Address	03RD ST	CESAR CHAVEZ ST	10
611 WISCONSIN ST Address	WISCONSIN ST	20TH ST	10
759 WISCONSIN ST Address	WISCONSIN ST	20TH ST	10
837 WISCONSIN ST Address	WISCONSIN ST	22ND ST	10
805 WISCONSIN ST Address	WISCONSIN ST	22ND ST	10
1440 BANCROFT AVE Address	BANCROFT AVE	INGALLS ST	10
1501 BANCROFT AVE Address	BANCROFT AVE	JENNINGS ST	10
65 TUCKER AVE Address	TUCKER AVE	ALPHA ST	10
1208 JAMESTOWN AVE Address	JAMESTOWN AVE	KEITH ST	10
1215 JAMESTOWN AVE Address	JAMESTOWN AVE	KEITH ST	10
135 SALINAS AVE Address	SALINAS AVE	CARR ST	10
210 SALINAS AVE Address	SALINAS AVE	GOULD ST	10
700 MINNESOTA ST Address	MINNESOTA ST	19TH ST	10
567 KANSAS ST Address	KANSAS ST	MARIPOSA ST	10
1100 GILMAN AVE Address	GILMAN AVE	HAWES ST	10
1228 HOLLISTER AVE Address	HOLLISTER AVE	JENNINGS ST	10
200 SALINAS AVE Address	SALINAS AVE	GOULD ST	10
76 EXETER ST Address	EXETER ST	PAUL AVE	10
35 EXETER ST Address	EXETER ST	PAUL AVE	10
4517 03RD ST Address	03RD ST	LA SALLE AVE	10
2601 24TH ST Address	24TH ST	UTAH ST	10
1041 25TH ST Address	25TH ST	TENNESSEE ST	10
1125 20TH ST Address	20TH ST	TENNESSEE ST	10
1386 GOETTINGEN ST Address	GOETTINGEN ST	ALPHA ST \ WILDE AVE	10
1526 KIRKWOOD AVE Address	KIRKWOOD AVE	MENDELL ST	10
2645 24TH ST Address	24TH ST	UTAH ST	10
45 REBECCA LN Address	REBECCA LN	KEITH ST	10
2244 23RD ST Address	23RD ST	RHODE ISLAND ST	10
BALDWIN CT / OAKDALE AVE Roadway	BALDWIN CT	OAKDALE AVE	10
1572 KIRKWOOD AVE Address	KIRKWOOD AVE	MENDELL ST	10
774 RHODE ISLAND ST Address	RHODE ISLAND ST	19TH ST	10
1720 KEITH ST Address	KEITH ST	REVERE AVE	10
23RD ST / VERMONT ST Roadway	23RD ST	VERMONT ST	10
1582 SHAFTER AVE Address	SHAFTER AVE	KEITH ST	10
1086 INGERSON AVE Address	INGERSON AVE	INGALLS ST	10
24TH ST / KANSAS ST Roadway	24TH ST	KANSAS ST	10
2142 22ND ST Address	22ND ST	RHODE ISLAND ST	10
698 MISSOURI ST Address	MISSOURI ST	SIERRA ST	10
594 VERMONT ST Address	VERMONT ST	MARIPOSA ST	10

List of Outstanding Sidewalk and Curb Repairs by District as of 05/23/2025

200 PAUL AVE Address	PAUL AVE	GOULD ST	10
69 POMONA ST Address	POMONA ST	BAY VIEW ST	10
1472 ARMSTRONG AVE Address	ARMSTRONG AVE	INGALLS ST	10
2170 CESAR CHAVEZ ST Address	CESAR CHAVEZ ST	EVANS AVE	10
1375 KANSAS ST Address	KANSAS ST	24TH ST	10
CAROLINA ST / MARIPOSA ST Roadway	CAROLINA ST	MARIPOSA ST	10
RAYMOND AVE: BAY SHORE BLVD - ALPHA ST Roadway	RAYMOND AVE	BAY SHORE BLVD	10
5212 03RD ST Address	03RD ST	THORNTON AVE	10
900 TENNESSEE ST Address	TENNESSEE ST	20TH ST	10
2347 03RD ST Address	03RD ST	20TH ST	10
1580 PALOU AVE Address	PALOU AVE	LANE ST	10
900 TENNESSEE ST Address	TENNESSEE ST	20TH ST	10
4705 03RD ST Address	03RD ST	NEWCOMB AVE	10
1582 QUESADA AVE Address	QUESADA AVE	KEITH ST	10
1000 DE HARO ST Address	DE HARO ST	22ND ST	10
4431 MISSION ST Address	MISSION ST	AVALON AVE	11
2377 SAN JOSE AVE Address	SAN JOSE AVE	GENEVA AVE	11
701 BRUNSWICK ST Address	BRUNSWICK ST	WHITTIER ST	11
201 DELANO AVE Address	DELANO AVE	SANTA YNEZ AVE	11
95 INA CT Address	INA CT	EXCELSIOR AVE \ MUNICH ST	11
547 VICTORIA ST Address	VICTORIA ST	GARFIELD ST	11
350 OCEAN AVE Address	OCEAN AVE	DELANO AVE	11
2079 SAN JOSE AVE Address	SAN JOSE AVE	SERGEANT JOHN V YOUNG ST	11
142 DEL MONTE ST Address	DEL MONTE ST	MOUNT VERNON AVE	11
659 ATHENS ST Address	ATHENS ST	RUSSIA AVE	11
302 SILVER AVE Address	SILVER AVE	MISSION ST	11
600 OCEAN AVE Address	OCEAN AVE	I-280 N ON RAMP	11
31 CANYON DR Address	CANYON DR	SOUTH HILL BLVD	11
ATHENS ST: RUSSIA AVE - FRANCE AVE Roadway	ATHENS ST	RUSSIA AVE	11
801 AVALON AVE Address	AVALON AVE	ATHENS ST	11
587 LONDON ST Address	LONDON ST	RUSSIA AVE	11
2200 SAN JOSE AVE Address	SAN JOSE AVE	SENECA AVE	11
700 DELANO AVE Address	DELANO AVE	GENEVA AVE	11
815 OCEAN AVE Address	OCEAN AVE	HOWTH ST	11
GENEVA AVE: DELANO AVE - CAYUGA AVE Roadway	GENEVA AVE	DELANO AVE	11
681 GENEVA AVE Address	GENEVA AVE	DELANO AVE	11
505 GENEVA AVE Address	GENEVA AVE	SAN JOSE AVE	11
83 MEDA AVE Address	MEDA AVE	OCEAN AVE \ OTSEGO AVE	11
1011 GARFIELD ST Address	GARFIELD ST	BEVERLY ST	11
1185 GENEVA AVE Address	GENEVA AVE	EDINBURGH ST	11
260 OCEAN AVE Address	OCEAN AVE	MEDA AVE \ OTSEGO AVE	11
THERESA ST: ALEMANY BLVD - CAYUGA AVE Roadway	THERESA ST	ALEMANY BLVD	11
642 ATHENS ST Address	ATHENS ST	RUSSIA AVE	11
365 SENECA AVE Address	SENECA AVE	DELANO AVE	11
OCEAN AVE: I-280 N ON RAMP - HOWTH ST Roadway	OCEAN AVE	I-280 N ON RAMP	11
237 HOWTH ST Address	HOWTH ST	NIAGARA AVE	11
2720 SAN JOSE AVE Address	SAN JOSE AVE	FARALLONES ST \ WHIPPLE AVE	11
671 GENEVA AVE Address	GENEVA AVE	DELANO AVE	11
4085 MISSION ST Address	MISSION ST	BOSWORTH ST \ MURRAY ST	11
1101 JUNIPERO SERRA BLVD Address	JUNIPERO SERRA BLVD	SHIELDS ST	11
DE MONTFORT AVE: MIRAMAR AVE - CAPITOL AVE Roadway	DE MONTFORT AVE	MIRAMAR AVE	11
799 MOSCOW ST Address	MOSCOW ST	FRANCE AVE	11
446 VERNON ST Address	VERNON ST	GARFIELD ST	11
30 SANTA YSABEL AVE Address	SANTA YSABEL AVE	OTSEGO AVE	11
5006 MISSION ST Address	MISSION ST	ITALY AVE	11
47 NAVAJO AVE Address	NAVAJO AVE	CAYUGA AVE	11
275 MINERVA ST Address	MINERVA ST	CAPITOL AVE	11
173 SANTA ROSA AVE Address	SANTA ROSA AVE	CAYUGA AVE	11
4994 MISSION ST Address	MISSION ST	KENNY ALY	11
4747 MISSION ST Address	MISSION ST	LEO ST	11
118 GUTTENBERG ST Address	GUTTENBERG ST	MORSE ST	11
720 MOSCOW ST Address	MOSCOW ST	FRANCE AVE	11
231 SILVER AVE Address	SILVER AVE	ALEMANY BLVD	11
358 NAPLES ST Address	NAPLES ST	EXCELSIOR AVE	11
350 OCEAN AVE Address	OCEAN AVE	DELANO AVE	11
205 SAGAMORE ST Address	SAGAMORE ST	CAPITOL AVE	11
40 WANDA ST Address	WANDA ST	OCEAN AVE	11
70 HAVELOCK ST Address	HAVELOCK ST	SAN JOSE AVE	11

List of Outstanding Sidewalk and Curb Repairs by District as of 05/23/2025

607 PRAGUE ST Address	PRAGUE ST	GENEVA AVE	11
151 MONTANA ST Address	MONTANA ST	PLYMOUTH AVE	11
415 GARFIELD ST Address	GARFIELD ST	RAMSELL ST	11
501 LISBON ST Address	LISBON ST	RUSSIA AVE	11
436 RUSSIA AVE Address	RUSSIA AVE	MADRID ST	11
209 THERESA ST Address	THERESA ST	CAYUGA AVE	11
900 VIENNA ST Address	VIENNA ST	AMAZON AVE	11
4638 MISSION ST Address	MISSION ST	NORTON ST	11
530 BRUNSWICK ST Address	BRUNSWICK ST	GUTTENBERG ST	11
17 SANTA YNEZ AVE Address	SANTA YNEZ AVE	CAYUGA AVE	11
122 RAMSELL ST Address	RAMSELL ST	RANDOLPH ST	11
167 RAMSELL ST Address	RAMSELL ST	RANDOLPH ST	11
32 MADRID ST Address	MADRID ST	SILVER AVE	11
73 BROAD ST Address	BROAD ST	FARRAGUT AVE \ SAN JOSE AVE	11
2099 SAN JOSE AVE Address	SAN JOSE AVE	SERGEANT JOHN V YOUNG ST	11
414 MOUNT VERNON AVE Address	MOUNT VERNON AVE	SAN JOSE AVE	11
375 CAPITOL AVE Address	CAPITOL AVE	BROAD ST	11
47 NAVAJO AVE Address	NAVAJO AVE	CAYUGA AVE	11
579 MADRID ST Address	MADRID ST	PERSIA AVE	11
56 NAVAJO AVE Address	NAVAJO AVE	CAYUGA AVE	11
2401 SAN JOSE AVE Address	SAN JOSE AVE	NIAGARA AVE	11
242 TRUMBULL ST Address	TRUMBULL ST	CONGDON ST	11
31 SEVILLE ST Address	SEVILLE ST	ROLPH ST	11
130 SEVILLE ST Address	SEVILLE ST	CORDOVA ST	11
176 SEVILLE ST Address	SEVILLE ST	CORDOVA ST	11
1839 OCEAN AVE Address	OCEAN AVE	DORADO TER \ JULES AVE	11
169 SEVILLE ST Address	SEVILLE ST	CORDOVA ST	11
163 SEVILLE ST Address	SEVILLE ST	CORDOVA ST	11
159 SEVILLE ST Address	SEVILLE ST	CORDOVA ST	11
719 GENEVA AVE Address	GENEVA AVE	CAYUGA AVE	11
615 LAKEVIEW AVE Address	LAKEVIEW AVE	PLYMOUTH AVE	11
4304 MISSION ST Address	MISSION ST	SILVER AVE	11
200 CURTIS ST Address	CURTIS ST	BRUNSWICK ST	11
348 NIAGARA AVE Address	NIAGARA AVE	DELANO AVE	11
GENEVA AVE / MUNICH ST Roadway	GENEVA AVE	MUNICH ST	11
842 EDINBURGH ST Address	EDINBURGH ST	ITALY AVE	11
319 VERNON ST Address	VERNON ST	SHIELDS ST	11
489 FAXON AVE Address	FAXON AVE	HOLLOWAY AVE	11
ALEMANY BLVD / CONGDON ST Roadway	ALEMANY BLVD	CONGDON ST	11
GENEVA AVE / OCEAN AVE Roadway	GENEVA AVE	OCEAN AVE	11
250 WILSON ST Address	WILSON ST	RHINE ST	11
5507 MISSION ST Address	MISSION ST	GUTTENBERG ST	11
967 DELANO AVE Address	DELANO AVE	NAHUA AVE	11
CAINE AVE / RIDGE LN Roadway	CAINE AVE	RIDGE LN	11
5 CANYON DR Address	CANYON DR	ROBINSON DR	11
19 MAJESTIC AVE Address	MAJESTIC AVE	RIDGE LN \ TARA ST	11
600 PRAGUE ST Address	PRAGUE ST	GENEVA AVE	11
66 SAN JUAN AVE Address	SAN JUAN AVE	MISSION ST	11
12 LEE AVE Address	LEE AVE	LAKEVIEW AVE \ SUMMIT ST	11
612 LA GRANDE AVE Address	LA GRANDE AVE	RUSSIA AVE	11
51 BRIGHTON AVE Address	BRIGHTON AVE	LAKEVIEW AVE	11
4089 19TH AVE Address	19TH AVE	CHESTER AVE	11
645 BRUNSWICK ST Address	BRUNSWICK ST	LOWELL ST	11
MISSION ST / SILVER AVE Roadway	MISSION ST	SILVER AVE	11
139 LOBOS ST Address	LOBOS ST	PLYMOUTH AVE	11
4690 MISSION ST Address	MISSION ST	OCEAN AVE	11
2275 SAN JOSE AVE Address	SAN JOSE AVE	SENECA AVE	11
300 NIAGARA AVE Address	NIAGARA AVE	DELANO AVE	11
494 POPE ST Address	POPE ST	POLARIS WAY	11
1535 ALEMANY BLVD Address	ALEMANY BLVD	COTTER ST	11
1535 ALEMANY BLVD Address	ALEMANY BLVD	COTTER ST	11
201 VICTORIA ST Address	VICTORIA ST	RANDOLPH ST	11
29 FRANCIS ST Address	FRANCIS ST	MISSION ST	11
5897 MISSION ST Address	MISSION ST	LAWRENCE AVE	11

[this page intentionally left blank]

San Francisco County Transportation Authority

Allocation Request Form

FY of Allocation Action:	FY2025/26
Project Name:	Bicycle Safety Education and Outreach
Primary Sponsor:	San Francisco Municipal Transportation Agency

EXPENDITURE PLAN INFORMATION

PROP L Expenditure Plans	Safer and Complete Streets
Current PROP L Request:	\$200,000
Supervisory District	Citywide

REQUEST

Brief Project Description

Support the safe use of San Francisco streets by providing at least 68 bicycle safety classes as well as monthly bicycle safety outreach engaging over 12,000 people across the city in multiple languages and in a culturally competent manner.

Detailed Scope, Project Benefits and Community Outreach

Provide education and encouragement in support of increasing the number of people who bicycle in SF and ensure the safe use of their apparatus through a series of classes aimed at teaching new riders how to ride a bike and the basics of safe urban riding, and through on-bicycle education for more advanced riders to expand their ability and their comfort through deeper learning with league certified instructors.

This program aims to increase the number of people bicycling in San Francisco and ensure that they are able to do so safely, both by understanding the rules of the road and expected bicycling behavior, but also with tips on how to keep themselves safe on streets with motor vehicles, even when they have the right-of-way. The outreach aspects of the program support the goal of supporting the use of bicycle facilities in the city and as a safety education program, this program directly supports Vision Zero and San Francisco's climate goals.

The SFMTA entered into a multi-year contract approved by the SFMTA Board (MTAB) in July 2024. This contract includes the proposed work covered in this ARF and will be used to fund the second year of implementation.

Work funded by this request is anticipated to include at least 68 bicycle classes. The selected contractor is responsible for conducting these classes, with the final number determined by task orders issued under the executed agreement.

Summary of Tasks from Request for Proposals for Multi-year Consultant Contract

1. Summary of Bicycle Safety Education and Outreach Program Tasks

Task 1: Bicycle Education Outreach

- Reach 12,000 people through outreach interactions from 10/2025-12/2026

- Evaluation of outreach outcomes

Task 2: Bicycle Safety Education Classes

- Conduct 54 adult bicycle safety education classes from 10/2025-12/2026
- Conduct 14 youth bicycle safety education classes from 10/2025-12/2026
- Evaluation of the classes via pre- and post-course surveys to understand changes in behaviors, attitudes, and perceptions among class attendees, including their actual gains in bicycle knowledge
- Collection and reporting of demographic information about class sign-ups and actual attendance to allow SFMTA to identify potential opportunities and program changes to best reach communities throughout San Francisco

Task 3: Reporting

- Regular reporting on progress, attendance, outreach metrics, and evaluation results

Outreach

The selected Contractor shall provide information at pre-determined and mutually agreed upon fairs, festivals, farmer's markets, open streets events, or other SFMTA-approved outreach events and activities during the contract period. The Contractor shall be responsible for handling all logistics, including booking tables at the events, set-up, clean-up, and staffing. The Contractor shall be responsible for the production and distribution of all promotional materials, including banners, interactive displays, talking points, flyers to be distributed at the event, and flyers advertising their presence at the event. All materials shall be offered in four languages: Spanish, Chinese, Filipino, and English.

In addition to the promotional materials, all communications, including blog posts, press releases, and websites, that reference the activities conducted under this contract shall acknowledge the classes as offerings of the SFMTA through the selected Contractor and, where appropriate based on funding, may also be required to acknowledge additional funding sources. Outreach shall be conducted by the Contractor to the widest possible audience feasible and should vigorously target underserved communities within San Francisco to the satisfaction of the SFMTA.

Bicycle education and safety outreach events and courses shall be held across all four quadrants (northwest, northeast, southwest, and southeast) of the City and County of San Francisco. Charging for any of the project programs shall be prohibited. Certain programs and materials shall be offered in Spanish, Chinese, and Filipino as well as English, and shall be specified in a final contract.

The Contractor shall reach a minimum average of 3,000 people each quarter for bicycle outreach and shall reach a total of 12,000 people for bicycle outreach over the course of each year.

For the purposes of the Program, "reaching a person" is defined as:

1. A 10-second conversation between an event attendee and a Contractor representative
2. Event attendee interacting with an interactive display
3. Another form of engagement approved by the SFMTA, prior to that engagement

Evaluation Plan on Outreach

The Contractor will prepare an evaluation plan to be reviewed and approved by the SFMTA project manager. The evaluation plan shall focus on outreach outcomes to determine which audiences are being successfully engaged and attracted to bicycle education activities. On an annual basis, within two months of the end of each contract year, the Contractor shall provide the SFMTA with all data collected from the evaluations up to that point. The SFMTA may provide suggestions for class and program design improvement during the course of the contract. Additionally, the SFMTA may attend events where the Contractor is present in order to assess effectiveness of engagement activities relative to the goals of the program.

Evaluation Plan on Classes

The Contractor shall conduct an evaluation to assess class participant understanding of bicycle safety concepts and comfort and confidence while bicycling. The Contractor shall prepare an evaluation plan, which includes the pre-course and post-course surveys to be administered to participants, to be reviewed and approved by SFMTA. The Contractor shall conduct pre-course and post-course surveys to understand change in behaviors, attitudes, and perceptions among class attendees, as well as their actual gains in bicycle knowledge.

Reporting

The Contractor shall submit monthly reports, a summary at 12 months and every 12 months that follow, and a final report to the SFMTA project manager as directed by the SFMTA. These reports shall contain, but need not be limited to, the following information:

1. **Outreach/Tabling Activities:** location, date, and time of outreach/tabling; the names of participating staff; number of people reached; number of people who signed up to receive more information; outreach activities; key statistics and information from the evaluations; any issues of note for the period; and any other information agreed upon between the SFMTA and Contractor.
2. **Bicycle Safety Education Classes:** attendance; basic demographic information and baseline bicycling statistics collected via pre-course survey; outreach activities; number of RSVPs; and any issues of note for the period.

Project Location

Citywide

Is this project in an Equity Priority Community?	Yes
Does this project benefit disadvantaged populations?	Yes

Project Phase(s)

Construction (CON)

5YPP/STRATEGIC PLAN INFORMATION

Type of Project in the Prop L 5YPP/Prop AA Strategic Plan?	Named Project
Is requested amount greater than the amount programmed in the relevant 5YPP or Strategic Plan?	Less than or Equal to Programmed Amount
PROP L Amount	\$200,000.00

San Francisco County Transportation Authority Allocation Request Form

FY of Allocation Action:	FY2025/26
Project Name:	Bicycle Safety Education and Outreach
Primary Sponsor:	San Francisco Municipal Transportation Agency

ENVIRONMENTAL CLEARANCE

Environmental Type:	Categorically Exempt
----------------------------	----------------------

PROJECT DELIVERY MILESTONES

Phase	Start		End	
	Quarter	Calendar Year	Quarter	Calendar Year
Planning/Conceptual Engineering (PLAN)				
Environmental Studies (PA&ED)				
Right of Way				
Design Engineering (PS&E)				
Advertise Construction				
Start Construction (e.g. Award Contract)	Jul-Aug-Sep	2025		
Operations (OP)				
Open for Use				
Project Completion (means last eligible expenditure)			Oct-Nov-Dec	2026

SCHEDULE DETAILS

Contractor will conduct outreach throughout the project to raise awareness about the bicycle classes. Interested parties may register for the classes at outreach events. Depending where classes will be held, SFMTA staff will coordinate with projects that are in the same area. One such area is Safe Routes to Schools focus schools. Due to the program being well-established, SFMTA anticipates the Contractor to begin outreach and classes soon after the Notice to Proceed. Classes funded by this request will start October 2025 and run through December 2026.

San Francisco County Transportation Authority Allocation Request Form

FY of Allocation Action:	FY2025/26
Project Name:	Bicycle Safety Education and Outreach
Primary Sponsor:	San Francisco Municipal Transportation Agency

FUNDING PLAN - FOR CURRENT REQUEST

Fund Source	Planned	Programmed	Allocated	Project Total
EP-218: Safer and Complete Streets	\$0	\$200,000	\$0	\$200,000
Phases In Current Request Total:	\$0	\$200,000	\$0	\$200,000

COST SUMMARY

Phase	Total Cost	PROP L - Current Request	Source of Cost Estimate
Planning/Conceptual Engineering	\$0		
Environmental Studies	\$0		
Right of Way	\$0		
Design Engineering	\$0		
Construction	\$200,000	\$200,000	Based on past budgets
Operations	\$0		
Total:	\$200,000	\$200,000	

% Complete of Design:	N/A
As of Date:	N/A
Expected Useful Life:	N/A

San Francisco County Transportation Authority
 Prop L/Prop AA Allocation Request Form
 Project Name: Bicycle Safety Education and Outreach

MAJOR LINE ITEM BUDGET

SUMMARY BY MAJOR LINE ITEM (BY AGENCY LABOR BY TASK)					
Budget Line Item	Item (Quant)	Item (Rate)	Labor (Quant)	Labor (Rate)	Totals
1. Contract					\$ 200,000
Task 1: Bicycle Education Outreach					
Materials & Promotion	1	\$ 4,000			\$ 4,000
Translation Services	1	\$ 2,000			\$ 2,000
Outreach	16	\$ 1,980			\$ 31,679
Evaluation Cost	16	\$ 69			\$ 1,110
Task 2: Bicycle Safety Education Classes					
Materials & Promotion	1	\$ 6,000			\$ 6,000
Translation Services	1	\$ 2,000			\$ 2,000
Evaluation Cost	68	\$ 104			\$ 7,074
Adult Learn-to-Ride	14	\$ 2,769			\$ 38,770
Smart City Cycling 1: Classroom	14	\$ 1,753			\$ 24,548
Smart City Cycling 2: Maneuvering	6	\$ 2,526			\$ 15,156
Smart City Cycling 3: Road Practice	4	\$ 2,105			\$ 8,419
Night and All-Weather Biking	4	\$ 1,628			\$ 6,514
On-Bike and On-Scooter Practice	6	\$ 2,946			\$ 17,675
Contractor Proposed Classes: Introduction to E-bikes	6	\$ 1,551			\$ 9,306
Freedom From Training Wheels	14	\$ 1,662			\$ 23,266
Task 3: Reporting					
Monthly and Final Reporting	58	\$ 34			\$ 1,984
2. SFMTA Support (Contract Award and Oversight)					\$ 500
City Attorney			2	\$ 250	\$ 500
TOTAL CONSTRUCTION PHASE					\$ 200,000

San Francisco County Transportation Authority Allocation Request Form

FY of Allocation Action:	FY2025/26
Project Name:	Bicycle Safety Education and Outreach
Primary Sponsor:	San Francisco Municipal Transportation Agency

SFCTA RECOMMENDATION

Resolution Number:		Resolution Date:	
Total PROP L Requested:	\$200,000	Total PROP L Recommended	\$200,000

SGA Project Number:		Name:	Bicycle Safety Education and Outreach
Sponsor:	San Francisco Municipal Transportation Agency	Expiration Date:	12/31/2026
Phase:	Construction	Fundshare:	100.0%

Cash Flow Distribution Schedule by Fiscal Year

Fund Source	FY2025/26	FY2026/27	Total
PROP L EP-201	\$125,000	\$75,000	\$200,000

Deliverables

1. Quarterly Progress Reports (QPRs) shall provide percent complete of the scope of work; description of outreach activities performed that quarter (including those intended to engage traditionally under-represented bicycle communities); and data on the number of classes held, including class type, location, number of registrants, and number of attendees; in addition to the requirements described in the Standard Grant Agreement (SGA). See SGA for definitions. QPRs shall also include samples of outreach and class materials.

2. Upon SFMTA's approval of contractor outreach plan, including specific dates and locations, SFMTA shall submit the outreach plan.

3. Upon project completion (anticipated December 2026), provide copy of program evaluation.

Special Conditions

1. Reimbursement is conditioned upon SFMTA acquiring from the contractor detailed records for each expenditure line item to ensure that Prop L funds were used for eligible expenditures. SFMTA shall attach these receipts to any invoices submitted to SFCTA and certify that funds were used for eligible expenses.

2. The program evaluation shall include demographic information to ensure that outreach and classes are reaching the many, varied communities across the city, as well as on program outcomes, increases in bicycling in SF among program participants, and increases in safety knowledge for people who have participated in trainings and classes. Results from 2024 evaluation shall be provided when available.

Notes

1. As a reminder, per the Standard Grant Agreement, all flyers, brochures, posters, websites and other similar materials prepared with Proposition L funding shall comply with the attribution requirements established in the Standard Grant Agreement.

Metric	PROP AA	TNC TAX	PROP L
Actual Leveraging - Current Request	No PROP AA	No TNC TAX	0.0%
Actual Leveraging - This Project	No PROP AA	No TNC TAX	0.0%

San Francisco County Transportation Authority Allocation Request Form

FY of Allocation Action:	FY2025/26
Project Name:	Bicycle Safety Education and Outreach
Primary Sponsor:	San Francisco Municipal Transportation Agency

EXPENDITURE PLAN SUMMARY

Current PROP L Request:	\$200,000
--------------------------------	-----------

- 1) The requested sales tax and/or vehicle registration fee revenues will be used to supplement and under no circumstance replace existing local revenues used for transportation purposes.

Initials of sponsor staff member verifying the above statement:

ML

CONTACT INFORMATION

	Project Manager	Grants Manager
Name:	Flore Mountsambote	Kathryn Studwell
Title:		Grant Administration Manager
Phone:	(415) 646-2587	(415) 517-7015
Email:	flore.mountsambote@sfmta.com	kathryn.studwell@sfmta.com

[this page intentionally left blank]



San Francisco
County Transportation
Authority

San Francisco County Transportation Authority

Allocation Request Form

FY of Allocation Action:	FY2025/26
Project Name:	Curb Ramps Various Locations No. 18
Primary Sponsor:	Department of Public Works

EXPENDITURE PLAN INFORMATION

PROP L Expenditure Plans	Pedestrian and Bicycle Facilities Maintenance
Current PROP L Request:	\$1,155,000
Supervisory Districts	District 02, District 05, District 06, District 10

REQUEST

Brief Project Description

This project will construct 30 curb ramps at 7 intersections in Districts 2, 5, 6, and 10. This curb ramp construction project meets the City's obligations under federal and state accessibility statutes, regulations, and policies to provide curb ramps that are readily and easily usable by people with disabilities. Public Works and the Mayor's Office on Disability developed a list of curb return locations identified through citizen complaints and requests.

Detailed Scope, Project Benefits and Community Outreach

The scope of this project includes the construction and reconstruction of 30 accessible curb ramps and related sidewalk, curb, gutter, relocated catch basins and roadway work at 7 locations within Districts 2, 5, 6, and 10. Scope may include necessary drainage, utility relocation, and paving reconstruction in order to accommodate the curb ramp construction project.

The project includes curb ramps at the following locations:

- Bay St & Larkin St
- Octavia St & Pacific Ave
- Brush Pl & Hallam St
- 8th St & I-80 off-ramp*
- Alemany Blvd & 101 off-ramp*
- Ingalls St & Egbert Ave
- Ashbury St & Frederick St.**

*For 8th St & I-80 off-ramp and Alemany Blvd & 101 off-ramp, SFPW will need to secure a Caltrans encroachment permit to perform curb ramp construction on their jurisdiction.

** This project includes Overhead Contact System (OCS) work at one intersection: Ashbury & Frederick. During sewer construction at this location, the Muni overhead wires on Frederick Street will be locally de-energized on a daily basis for up to seven days. This de-energization will be coordinated between the contractor's subcontractor and SFMTA.

To limit the construction impacts to the neighboring businesses, SFPW always work on the concrete gutter and curb when a curb ramp is constructed. At the gutter line, SFPW also limits the concrete road base repair to minimize roadway impacts.

Prioritization: The locations are primarily identified through public request and SFPW inspection. Each fiscal year, SFPW and Mayor's Office on Disability (MOD) develop a prioritized list of locations for each of San Francisco's supervisorial districts. Citizen requests have one of the most significant impacts on prioritization of curb ramp locations. As SFPW receives new citizen requests, they are added to Public Work's CRIS database.

SFPW's prioritization process for selecting curb ramp locations considers the following criteria:

- Citizen requests
 - Each intersection is assigned an initial priority based on the condition of any existing curb ramps at the location and the disability status of the requester.
 - Intersections with at least one corner with ramps in poor condition and a request from a person with a disability are given the highest initial priority. All locations are then cross-referenced with Curb Ramp Information System (CRIS) project data to determine which intersections are already in the scope of existing construction projects.

The data is then mapped, and unresolved requests are evaluated against geospatial criteria including:

- proximity to government offices and facilities, transportation, places of public accommodation, healthcare facilities, and schools.
- proximity of locations to one another (for construction efficiency purposes) and SFMTA locations vital for access to transit services.
- Intersections are also assessed based on whether they are located in the High Injury Network and whether they have a suspected or confirmed sub-sidewalk basement.

Project Location

Bay St & Larkin St, Octavia St & Pacific Ave, Brush Pl & Hallam St, 8th St & I-80 off-ramp, Alemany Blvd & 101 Off-ramp, Ingalls St & Egbert Ave, and Ashbury St & Frederick St.

Is this project in an Equity Priority Community?	Yes
Does this project benefit disadvantaged populations?	Yes

Project Phase(s)

Construction (CON)

5YPP/STRATEGIC PLAN INFORMATION

Type of Project in the Prop L 5YPP/Prop AA Strategic Plan?	Named Project
Is requested amount greater than the amount programmed in the relevant 5YPP or Strategic Plan?	Less than or Equal to Programmed Amount
PROP L Amount	\$1,155,000.00

San Francisco County Transportation Authority Allocation Request Form

FY of Allocation Action:	FY2025/26
Project Name:	Curb Ramps Various Locations No. 18
Primary Sponsor:	Department of Public Works

ENVIRONMENTAL CLEARANCE

Environmental Type:	Categorically Exempt
----------------------------	----------------------

PROJECT DELIVERY MILESTONES

Phase	Start		End	
	Quarter	Calendar Year	Quarter	Calendar Year
Planning/Conceptual Engineering (PLAN)	Jan-Feb-Mar	2024	Apr-May-Jun	2024
Environmental Studies (PA&ED)	Jan-Feb-Mar	2024	Apr-May-Jun	2024
Right of Way				
Design Engineering (PS&E)	Apr-May-Jun	2024	Apr-May-Jun	2025
Advertise Construction	Jul-Aug-Sep	2025		
Start Construction (e.g. Award Contract)	Jan-Feb-Mar	2026		
Operations (OP)				
Open for Use			Oct-Nov-Dec	2026
Project Completion (means last eligible expenditure)			Oct-Nov-Dec	2027

SCHEDULE DETAILS

Project submitted the Notice of Intent (NOI) in February 2024 via DotMaps, which informed other City agencies and utility companies of our intent to perform ADA curb ramp upgrades at the project locations listed. This was an opportunity to solicit for partnering and coordination. The project also submitted a Final Preliminary Plans (FPP) in May 2025 via DotMaps, to allow other City agencies or utility companies one last effort to coordinate and/or partner on our upcoming project before Advertisement.

San Francisco County Transportation Authority Allocation Request Form

FY of Allocation Action:	FY2025/26
Project Name:	Curb Ramps Various Locations No. 18
Primary Sponsor:	Department of Public Works

FUNDING PLAN - FOR CURRENT REQUEST

Fund Source	Planned	Programmed	Allocated	Project Total
EP-219: Curb Ramps	\$0	\$1,155,000	\$0	\$1,155,000
General Fund	\$0	\$581,037	\$0	\$581,037
Phases In Current Request Total:	\$0	\$1,736,037	\$0	\$1,736,037

FUNDING PLAN - ENTIRE PROJECT (ALL PHASES)

Fund Source	Planned	Programmed	Allocated	Project Total
PROP L	\$0	\$1,155,000	\$0	\$1,155,000
General Fund	\$0	\$581,037	\$567,391	\$1,148,428
Funding Plan for Entire Project Total:	\$0	\$1,736,037	\$567,391	\$2,303,428

COST SUMMARY

Phase	Total Cost	PROP L - Current Request	Source of Cost Estimate
Planning/Conceptual Engineering	\$15,000		Actual cost
Environmental Studies	\$5,000		Actual cost
Right of Way	\$0		
Design Engineering	\$547,391		Actual cost and engineer's estimate to complete
Construction	\$1,736,037	\$1,155,000	Engineer's estimate
Operations	\$0		
Total:	\$2,303,428	\$1,155,000	

% Complete of Design:	95.0%
As of Date:	05/20/2025
Expected Useful Life:	15 Years

San Francisco County Transportation Authority

Prop L/Prop AA/TNC Tax Allocation Request Form

59

MAJOR LINE ITEM BUDGET

SUMMARY BY MAJOR LINE ITEM (BY AGENCY LABOR BY TASK)				
Budget Line Item	Totals	% of contract	SFPW	Contractor
1. Contract	\$ 1,285,953	100%		\$ 1,285,953
General Work Related Items	\$ 189,900			
Muni Overhead Contact Related Items	\$ 234,000			
Curb Ramp Related Items	\$ 603,428			
Drainage Related Items	\$ 207,175			
Electrical Related Items	\$ 51,450			
2. Construction Management/Support	\$ 321,488	25%	\$ 321,488	
3. Contingency	\$ 128,595.30	10%	\$ 128,595	
TOTAL CONSTRUCTION PHASE	\$ 1,736,037		\$ 450,084	\$ 1,285,953

San Francisco County Transportation Authority Allocation Request Form

FY of Allocation Action:	FY2025/26
Project Name:	Curb Ramps Various Locations No. 18
Primary Sponsor:	Department of Public Works

SFCTA RECOMMENDATION

Resolution Number:		Resolution Date:	
Total PROP L Requested:	\$1,155,000	Total PROP L Recommended	\$1,155,000

SGA Project Number:		Name:	Curb Ramps Various Locations No. 18
Sponsor:	Department of Public Works	Expiration Date:	12/31/2027
Phase:	Construction	Fundshare:	66.53%

Cash Flow Distribution Schedule by Fiscal Year

Fund Source	FY2025/26	FY2026/27	Total
PROP L EP-219	\$350,000	\$805,000	\$1,155,000

Deliverables

1. Quarterly progress reports (QPRs) shall include % complete to date, photos of work being performed, improvements completed at each location to date, upcoming project milestones (e.g. ground-breaking, ribbon-cutting), and delivery updates including work performed in the prior quarter, work anticipated to be performed in the upcoming quarter, and any issues that may impact delivery, in addition to all other requirements described in the Standard Grant Agreement.

2. With the first QPR Sponsor shall provide 2-3 photos of typical before conditions; with the first quarterly report following initiation of fieldwork Sponsor shall provide a photo documenting compliance with the Prop L attribution requirements as described in the SGA; and on completion of the project Sponsor shall provide 2-3 photos of completed work.

Special Conditions

1. The Transportation Authority will not reimburse SFPW for the construction phase until Transportation Authority staff releases the funds (\$1,155,000) pending receipt of evidence of completion of design (e.g. copy of certifications page or workorder, internal design completion documentation, or similar).

Metric	PROP AA	TNC TAX	PROP L
Actual Leveraging - Current Request	No PROP AA	No TNC TAX	33.47%
Actual Leveraging - This Project	No PROP AA	No TNC TAX	49.86%

San Francisco County Transportation Authority Allocation Request Form

FY of Allocation Action:	FY2025/26
Project Name:	Curb Ramps Various Locations No. 18
Primary Sponsor:	Department of Public Works

EXPENDITURE PLAN SUMMARY

Current PROP L Request:	\$1,155,000
--------------------------------	-------------

- 1) The requested sales tax and/or vehicle registration fee revenues will be used to supplement and under no circumstance replace existing local revenues used for transportation purposes.

Initials of sponsor staff member verifying the above statement:

JLY

CONTACT INFORMATION

	Project Manager	Grants Manager
Name:	Anastastia Disbrow	Victoria Chan
Title:	Project Manager	Budget Manager
Phone:	(628) 271-2477	(415) 205-6316
Email:	anastastia.disbrow@sfdpw.org	victoria.w.chan@sfdpw.org

Various Locations Curb Ramps No. 18
Project Location Candidates

Note: All Public Works Street Resurfacing Program candidates are subject to substitution and schedule changes pending available funding, visual confirmation, utility clearances and coordination with other agencies and are NOT guaranteed to be moved forward to construction. Unforeseen challenges such as increased work scope, changing priorities, cost increases or declining revenue may arise causing the Public Works Street Resurfacing Program candidates to be postponed or dropped from consideration.

Intersection	District
Bay St & Larkin St	2
Octavia St & Pacific Ave	2
Brush Pl & Hallam St	6
8th St & I-80 Off-Ramp	6
Alemaný Blvd & 101 Off-Ramp	10
Ashbury St & Frederick St	5
Ingalls St & Egbert Ave	10







PW VARIOUS LOCATIONS CURB RAMPS NO. 18 SOURCING EVENT ID NO. 0000008756



City and County of San Francisco
Daniel Lurie, Mayor
Carla Short, Director

Public Works
Project Design & Development



LOCATION MAP

REQUIREMENTS TO BIDDERS

1. IN ACCORDANCE WITH THE PROVISIONS OF THE CALIFORNIA PUBLIC CONTRACT CODE SECTION 3300, A BID SUBMITTED TO A PUBLIC AGENCY BY A CONTRACTOR WHO IS NOT LICENSED IN ACCORDANCE WITH CHAPTER 9 OF THE BUSINESS AND PROFESSIONS CODE SHALL BE CONSIDERED NON-RESPONSIVE AND SHALL BE REJECTED BY THE PUBLIC AGENCY.
2. AT THE TIME OF BID OPENING, THE CONTRACTOR SHALL POSSESS A VALID CLASS "A" CALIFORNIA GENERAL ENGINEERING CONTRACTOR'S LICENSE.

95% REVIEW
NOT FOR CONSTRUCTION

BID SET: FEBRUARY 2025

NO.	DATE	DESCRIPTION	BY	APP.
TABLE OF REVISIONS				

REFERENCE INFORMATION & FILE NO. OF SURVEYS
--



BUREAU OF ENGINEERING
CITY & COUNTY OF SAN FRANCISCO
SAN FRANCISCO PUBLIC WORKS
49 SOUTH VAN NESS AVENUE, SUITE 800
SAN FRANCISCO, CA 94103

Section Mgr:	RICHARD CHIRCOP	Date:	
Deputy Bureau Mgr:	FERNANDO CISNEROS		
Bureau Mgr:	PATRICK RIVERA		

DESIGNED:	DATE:
E.TADESSE	02/25
DRAWN:	DATE:
M.BAUTISTA	02/25
CHECKED:	DATE:
E.FONTENOT	02/25



SCALE:
N.T.S.
SHEET OF SHEETS
1 OF 34

PW VARIOUS LOCATIONS CURB RAMPS NO. 18

COVER PAGE
AND
LOCATION MAP

SOURCING EVENT ID.	0000008756
DRAWING NO.	G-0
FILE NO.	
REV. NO.	122,260
	XX

Drawing Path: V:\23871-PW Varios Locations_Curb_Ramps_No.18\2_Design\Working_Drawings\ESB\Current\FINAL_23871\Map\23871-2A\23871_VL_CR_18_GENERAL.dwg, Xref: MEQUST\Official_Project_TBS\B2_TB_22-34_ESH_MAP_2024.dwg
Model Units: Undefined
Measurement Units are English
Plot Time: Mon, 10 Feb 2025 - 8:46m

A

B

C

D

E

F

G

H

I

J

K

L

M

N

O

P

INDEX OF DRAWINGS

DWG NO	REV NO	FILE NO	DRAWING TITLE
GENERAL			
G-0		122,260	COVER PAGE AND LOCATION MAP
G-1		122,261	INDEX OF DRAWINGS
G-2		122,262	VICINITY MAP 1 OF 3
G-3		122,263	VICINITY MAP 2 OF 3
G-4		122,264	VICINITY MAP 3 OF 3
CURB RAMP WORK			
R-G1		122,265	LEGEND AND ABBREVIATIONS
R-G2		122,266	GENERAL NOTES
CR-01		122,267	OCTAVIA STREET AND PACIFIC AVENUE (NORTH) – CURB RAMP DETAILS
CR-02		122,268	OCTAVIA STREET AND PACIFIC AVENUE (SOUTH) – CURB RAMP DETAILS
CR-03		122,269	INGALLS STREET AND EGBERT AVENUE (NORTH) – CURB RAMP DETAILS
CR-04		122,270	INGALLS STREET AND EGBERT AVENUE (SOUTH) – CURB RAMP DETAILS
CR-05		122,271	BRUSH PLACE AND HALLAM STREET – CURB RAMP DETAILS
CR-06		122,272	8TH STREET AND I-80 OFF-RAMP – CURB RAMP DETAILS
CR-07		122,273	ASHBURY STREET AND FREDERICK STREET (NORTH)– CURB RAMP DETAILS
CR-08		122,274	ASHBURY STREET AND FREDERICK STREET (SOUTH)– CURB RAMP DETAILS
CR-09		122,275	BAY STREET AND LARKIN STREET – CURB RAMP DETAILS
CR-10		122,276	ALEMANY BOULEVARD AND HWY 101-OFF RAMP – SE-R RETURN – CURB RAMP DETAILS
CR-11		122,277	ALEMANY BOULEVARD AND HWY 101-OFF RAMP – NE-L RETURN – CURB RAMP DETAILS
CR-12		122,278	ALEMANY BOULEVARD AND HWY 101-OFF RAMP – NE-L – RAILING AND KEYWAY DETAILS
ELECTRICAL WORK			
E-0.1		122,279	TRAFFIC SIGNAL SYMBOLS
E-0.2		122,280	TRAFFIC SIGNAL ABBREVIATIONS
E-0.3		122,281	TRAFFIC SIGNAL GENERAL NOTES
E-0.4		122,282	TRAFFIC SIGNAL ELECTRICAL DETAILS
E-0.5		122,283	TRAFFIC SIGNAL ELECTRICAL DETAILS
E-1.0		122,284	BAY STREET AND LARKIN STREET – TRAFFIC SIGNAL PLAN
E-2.0		122,285	OCTAVIA STREET AND PACIFIC AVENUE – ELECTRICAL PLAN

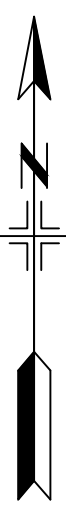
DWG NO	REV NO	FILE NO	DRAWING TITLE
SEWER WORK			
SW-G		122,286	LEGEND AND ABBREVIATIONS
SW-1		122,287	INTERSECTION OF EGBERT AVE AND INGALLS ST, INTERSECTION OF ASHBURY ST AND FREDERICK ST – DRAINAGE PLAN
SW-2		122,288	INTERSECTION OF HALLAM ST AND BRUSH PL, INTERSECTION OF PACIFIC AVE AND OCTAVIA ST – DRAINAGE PLAN
U-1		122,289	INTERSECTION OF EGBERT AVE AND INGALLS ST, INTERSECTION OF ASHBURY ST AND FREDERICK ST – UTILITY OCCUPANCY PLAN
U-2		122,290	INTERSECTION OF HALLAM ST AND BRUSH PL, INTERSECTION OF PACIFIC AVE AND OCTAVIA ST – UTILITY OCCUPANCY PLAN
U-3		122,291	INTERSECTION OF BAY ST AND LARKIN ST, INTERSECTION OF HARRISON ST AND 8TH ST – UTILITY OCCUPANCY PLAN
TRAFFIC STRIPING			
T-1		122,292	ASHBURY ST & FREDERICK ST, INGALLS ST & EGBERT AVE, PACIFIC AVE & OCTAVIA ST, 101 OFF RAMP & ALEMANY BLVD
T-2		122,293	8TH ST & HARRISON ST, BAY ST & LARKIN ST, HALLAM ST & BRUSH PL

95% REVIEW

NOT FOR CONSTRUCTION

--	--	--	--	--	--	--	--	--	--	--	--	--	--	--	--	--	--	--	--	--	--	--	--	--	--	--	--	--	--	--	--	--	--	--	--	--	--	--	--	--	--	--	--	--	--	--	--	--	--	--	--	--	--	--	--	--	--	--	--	--	--	--	--	--	--	--	--	--	--	--	--	--	--	--	--	--	--	--	--	--	--	--	--	--	--	--	--	--	--	--	--	--	--	--	--	--	--	--	--	--	--	--	--	--	--	--	--	--	--	--	--	--	--	--	--	--	--	--	--	--	--	--	--	--	--	--	--	--	--	--	--	--	--	--	--	--	--	--	--	--	--	--	--	--	--	--	--	--	--	--	--	--	--	--	--	--	--	--	--	--	--	--	--	--	--	--	--	--	--	--	--	--	--	--	--	--	--	--	--	--	--	--	--	--	--	--	--	--	--	--	--	--	--	--	--	--	--	--	--	--	--	--	--	--	--	--	--	--	--	--	--	--	--	--	--	--	--	--	--	--	--	--	--	--	--	--	--	--	--	--	--	--	--	--	--	--	--	--	--	--	--	--	--	--	--	--	--	--	--	--	--	--	--	--	--	--	--	--	--	--	--	--	--	--	--	--	--	--	--	--	--	--	--	--	--	--	--	--	--	--	--	--	--	--	--	--	--	--	--	--	--	--	--	--	--	--	--	--	--	--	--	--	--	--	--	--	--	--	--	--	--	--	--	--	--	--	--	--	--	--	--	--	--	--	--	--	--	--	--	--	--	--	--	--	--	--	--	--	--	--	--	--	--	--	--	--	--	--	--	--	--	--	--	--	--	--	--	--	--	--	--	--	--	--	--	--	--	--	--	--	--	--	--	--	--	--	--	--	--	--	--	--	--	--	--	--	--	--	--	--	--	--	--	--	--	--	--	--	--	--	--	--	--	--	--	--	--	--	--	--	--	--	--	--	--	--	--	--	--	--	--	--	--	--	--	--	--	--	--	--	--	--	--	--	--	--	--	--	--	--	--	--	--	--	--	--	--	--	--	--	--	--	--	--	--	--	--	--	--	--	--	--	--	--	--	--	--	--	--	--	--	--	--	--	--	--	--	--	--	--	--	--	--	--	--	--	--	--	--	--	--	--	--	--	--	--	--	--	--	--	--	--	--	--	--	--	--	--	--	--	--	--	--	--	--	--	--	--	--	--	--	--	--	--	--	--	--	--	--	--	--	--	--	--	--	--	--	--	--	--	--	--	--	--	--	--	--	--	--	--	--	--	--	--	--	--	--	--	--	--	--	--	--	--	--	--	--	--	--	--	--	--	--	--	--	--	--	--	--	--	--	--	--	--	--	--	--	--	--	--	--	--	--	--	--	--	--	--	--	--	--	--	--	--	--	--	--	--	--	--	--	--	--	--	--	--	--	--	--	--	--	--	--	--	--	--	--	--	--	--	--	--	--	--	--	--	--	--	--	--	--	--	--	--	--	--	--	--	--	--	--	--	--	--	--	--	--	--	--	--	--	--	--	--	--	--	--	--	--	--	--	--	--	--	--	--	--	--	--	--	--	--	--	--	--	--	--	--	--	--	--	--	--	--	--	--	--	--	--	--	--	--	--	--	--	--	--	--	--	--	--	--	--	--	--	--	--	--	--	--	--	--	--	--	--	--	--	--	--	--	--	--	--	--	--	--	--	--	--	--	--	--	--	--	--	--	--	--	--	--	--	--	--	--	--	--	--	--	--	--	--	--	--	--	--	--	--	--	--	--	--	--	--	--	--	--	--	--	--	--	--	--	--	--	--	--	--	--	--	--	--	--	--	--	--	--	--	--	--	--	--	--	--	--	--	--	--	--	--	--	--	--	--	--	--	--	--	--	--	--	--	--	--	--	--	--	--	--	--	--	--	--	--	--	--	--	--	--	--	--	--	--	--	--	--	--	--	--	--	--	--	--	--	--	--	--	--	--	--	--	--	--	--	--	--	--	--	--	--	--	--	--	--	--	--	--	--	--	--	--	--	--	--	--	--	--	--	--	--	--	--	--	--	--	--	--	--	--	--	--	--	--	--	--	--	--	--	--	--	--	--	--	--	--	--	--	--	--	--	--	--	--	--	--	--	--	--	--	--	--	--	--	--	--	--	--	--	--	--	--	--	--	--	--	--	--	--	--	--	--	--	--	--	--	--	--	--	--	--	--	--	--	--	--	--	--	--	--	--	--	--	--	--	--	--	--	--	--	--	--	--	--	--	--	--	--	--	--	--	--	--	--	--	--	--	--	--	--	--	--	--	--	--	--	--	--	--	--	--	--	--	--	--	--	--	--	--	--	--	--	--	--	--	--	--	--	--	--	--	--	--	--	--	--	--	--	--	--	--	--	--	--	--	--	--	--	--	--	--	--	--	--	--	--	--	--	--	--	--	--	--	--	--	--	--	--	--	--	--	--	--	--	--	--	--	--	--	--	--	--	--	--	--	--	--	--	--	--	--	--	--	--	--	--	--	--	--	--	--	--	--	--	--	--	--	--	--	--	--	--	--	--	--	--	--	--	--	--	--	--	--	--	--	--	--	--	--	--	--	--	--	--	--	--	--	--	--	--	--	--	--	--	--	--	--	--	--	--	--	--	--	--	--	--	--	--	--	--	--	--	--	--	--	--	--	--	--	--	--	--	--	--	--	--	--	--	--	--	--	--	--	--	--	--	--	--	--	--	--	--	--	--	--	--	--	--	--	--	--	--	--	--	--	--	--	--	--	--	--	--	--	--	--	--	--	--	--	--	--	--	--	--	--	--	--	--	--	--	--	--	--	--	--	--	--	--	--	--	--	--	--	--	--	--	--	--	--	--	--	--	--	--	--	--	--	--	--	--	--	--	--	--	--	--	--	--	--	--	--	--	--	--	--	--	--	--	--	--	--	--	--	--	--	--	--	--	--	--	--	--	--	--	--	--	--	--	--	--	--	--	--	--	--	--	--	--	--	--	--	--	--	--	--	--	--	--	--	--	--	--	--	--	--	--	--	--	--	--	--	--	--	--	--	--	--	--	--	--	--	--	--	--	--	--	--	--	--	--	--	--	--	--	--	--	--	--	--	--	--	--	--	--	--	--	--	--	--	--	--	--

Drawing Path: V:\2387I-PW\Various Locations_Curb_Ramps_No.18\2_Design\Working_Drawings\ESH\Current\FINAL_2387I\Sheet\0204-2A\2387I_VL_CR_18_GENERAL.dwg, Xref: M:\01\1\Official_Project_TBS\B2_TB_22-34_ESH_MAP_2024.dwg
Plot Time: Fri, 07 Feb 2025 - 10:56am
Model Units: Undefined
Measurement Units are English



95% REVIEW
NOT FOR CONSTRUCTION

REFERENCE INFORMATION & FILE NO. OF SURVEYS

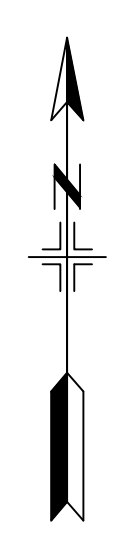


Section Mgr:	RICHARD CHIRCOPI
Deputy Bureau Mgr:	FERNANDO CISNEROS
Bureau Mgr:	PATRICK RIVERA

REGISTERED PROFESSIONAL ENGINEER
ELAINE D. FONTELO
No. C80367
CIVIL
STATE OF CALIFORNIA

PW VARIOUS LOCATIONS CURB RAMPS NO. 18
<p>VICINITY MAP - 1 OF 3</p> <p>OCATAVIA ST & PACIFIC AVE AND BAY ST & LARKIN ST</p>

SOURCING EVENT ID.
0000008756
DRAWING NO.
G-2
FILE NO.
122,262
REV. NO.
XX



- APPROXIMATE AREA OF HISTORIC BUILDINGS:
REFER TO SPECIFICATIONS 01 35 43 ARTICLE 3.19
- ▮ AIR POLLUTION EXPOSURE ZONE (APEZ)
REFER TO SPECIFICATIONS 01 35 43 ARTICLE 3.20

95% REVIEW
NOT FOR CONSTRUCTION

NO.	DATE	DESCRIPTION	BY	APP.
TABLE OF REVISIONS				

REFERENCE INFORMATION & FILE NO. OF SURVEYS



SAN FRANCISCO
PUBLIC
WORKS

BUREAU OF ENGINEERING
CITY & COUNTY OF SAN FRANCISCO
SAN FRANCISCO PUBLIC WORKS
49 SOUTH VAN NESS AVENUE, SUITE 800
SAN FRANCISCO, CA 94103

Section Mgr:	RICHARD CHIRCO
Deputy Bureau Mgr:	FERNANDO CISNEROS
Bureau Mgr:	PATRICK RIVERA

Date:	DESIGNED: DATE:
	E.TADESSE 02/25
	DRAWN: DATE:
	M.BAUTISTA 02/25
	CHECKED: DATE:



SCALE:
N.T.S.
SHEET OF SHEETS
4 OF 34

PW VARIOUS LOCATIONS CURB RAMPS NO. 18

VICINITY MAP 2 OF 3
ALEMANY BLVD & HWY 101-OFF RAMP AND
INGALLS ST & EGBERT AVE

SOURCING EVENT ID.	0000008756
DRAWING NO.	G-3
FILE NO.	122,263
REV. NO.	XX



NO.		DATE	DESCRIPTION	BY	APP.
TABLE OF REVISIONS					

REFERENCE INFORMATION & FILE NO. OF SURVEYS	
---	--

BUREAU OF ENGINEERING
CITY & COUNTY OF SAN FRANCISCO
SAN FRANCISCO PUBLIC WORKS
49 SOUTH VAN NESS AVENUE, SUITE 800
SAN FRANCISCO, CA 94103

Section Mgr:	RICHARD CHIRCOP	Date:	
Deputy Bureau Mgr:	FERNANDO CISNEROS		
Bureau Mgr:	PATRICK RIVERA		

DESIGNED:	DATE:
E.TADESSE	02/25
DRAWN:	DATE:
M.BAUTISTA	02/25
CHECKED:	DATE:
E.FONTEJON	02/25

SCALE:	N.T.S.
SHEET OF SHEETS	5 OF 34

PW VARIOUS LOCATIONS CURB RAMPS NO. 18	
VICINITY MAP - 3 OF 3 ASHBURY ST & FREDERICK ST, 8TH ST & I-80 OFF-RAMP AND BRUSH PL & HALLAM ST	

SOURCING EVENT ID.	0000008756
DRAWING NO.	G-4
FILE NO.	122,264
REV. NO.	XX




Drawing Path: V:\23871-PW Various Locations_Curb_Ramps_No. 18\2_Design\Working Drawings\ESD\Current\FINAL_23871\elaine.d.fontejon\SPWL_ARUP_TB_22-234_MIN-NAT.dwg
Plot Time: Fri, 07 Feb 2025 - 11:36am
Model Units: Undefined
Measurement Units are English
Properties: .xref(N-ProposedLayout.dwg
Properties: .xref(N-Environmental Preservation Properties.dwg

		ABBREVIATIONS	
	APPROXIMATE AREA TO BE COLD PLANED 2-INCH FULL DEPTH OF CUT AND RESTORED WITH 2-INCH THICK MINIMUM OF ACWS, EXACT LOCATION AND DIMENSIONS TO BE DETERMINED BY THE CITY REPRESENTATIVE IN THE FIELD	AB	ASSESSOR'S BLOCK
	APPROXIMATE AREA TO BE RECONSTRUCTED WITH 2-INCH THICK MINIMUM OF ACWS ON 8-INCH THICK CONCRETE BASE, EXACT LOCATION AND DIMENSIONS TO BE DETERMINED BY THE CITY REPRESENTATIVE IN THE FIELD	AC	ASPHALT CONCRETE
	APPROXIMATE AREA TO BE CONSTRUCTED WITH 10-INCH THICK REINFORCED CONCRETE BUS PAD PER SF PUBLIC WORKS STANDARD PLAN 96,607 REV.2	ACWS	ASPHALT CONCRETE WEARING SURFACE
	APPROXIMATE AREA TO BE RECONSTRUCTED WITH 8-INCH THICK PARKING STRIP OR GUTTER	AWSS,EFWS	AUXILIARY WATER SUPPLY SYSTEM
	APPROXIMATE AREA OF 3 1/2-INCH THICK CONCRETE SIDEWALK TO BE RECONSTRUCTED WITH REINFORCEMENT AT ENTRANT CORNERS PER SE PUBLIC SF PUBLIC WORKS STANDARD PLAN 96,608 REV.1	BC	CURVE BEGINNING
	APPROXIMATE AREA TO BE RECONSTRUCTED WITH 8-INCH THICK MINIMUM OF CONCRETE PAVEMENT	BLDG	BUILDING
	CONSTRUCT COMBINED 6-INCH WIDE CONCRETE CURB AND 2-FOOT WIDE CONCRETE GUTTER	BLHP	BUREAU OF LIGHT, HEAT AND POWER
	CONSTRUCT 6-INCH WIDE CONCRETE CURB	BOC	BACK OF CURB
	RESET EXISTING GRANITE CURB OR NEW GRANITE CURB	BOTC	BOTTOM OF CURB
	CONCRETE CURB RAMP TO BE CONSTRUCTED WITH 12-INCH WIDE GROOVED BORDERS (WARNING BANDS) AND CONCRETE DETECTABLE SURFACE TILES (TRUNCATED DOMES) PER SF PUBLIC WORKS ACCESSIBLE STREET CROSSING STANDARD PLANS 102,854 THRU 102,865	BRK	GRADE BREAK
	EXISTING CURB RAMP TO REMAIN	BSW	BACK OF SIDEWALK
	EXISTING CONCRETE DRIVEWAY TO REMAIN	BVC	VERTICAL TANGENT-CURVE INTERSECT
	CONSTRUCT CONCRETE DRIVEWAY PER SF PUBLIC WORKS STANDARD PLAN 87,171	C	CURB
	EXISTING MUNI OVERHEAD CONTACT SYSTEM (OCS) WIRES	CB	CATCH BASIN
	EXISTING CURB/GUTTER/PARKING STRIP/ISLAND	CL	CENTER LINE
	APPROXIMATE LOCATION OF PROPERTY LINE	COMM	COMMUNICATIONS
	CONFORM LINE	CONC	CONCRETE
	MATCH LINE	CR	CURB RAMP
	APPROXIMATE LOCATION OF SHARED SPACES	C1	CURVE 1, ETC
		DT	DEPARTMENT OF TECHNOLOGY
		DWG	DRAWING
		DWY	DRIVEWAY
		(E),EX	EXISTING
		EA	EACH
		EC	CURVE END
		EL,ELEV	ELEVATION
		ENT	ENTRANCE
		EQ	EQUAL
		EVC	VERTICAL CURVE-TANGENT INTERSECT
		FA	FIRE ALARM POLE
		FH	FIRE HYDRANT
		FIG	FIGURE
		FL	FLOW LINE
		FOC	FACE OF CURB
		G	GUTTER
		GB	GRADE BREAK
		GR	GRATE
		GV	GAS VALVE
		HYD	HYDRANT
		HP	HIGH POINT
		HPFH	HIGH PRESSURE FIRE HYDRANT
		HPFS	HIGH PRESSURE FIRE SERVICE
		IRV	IRRIGATION VALVE
		JP	J-POLE
		LB	LINE BEGINNING
		LE	LINE END
		LPFH	LOW PRESSURE FIRE HIGH HYDRANT
		L1	LINE 1, ETC
		MAX	MAXIMUM
		MIN	MINIMUM
		MFN	METROMEDIA FIBER NETWORK (ABOVENET)
		MH	MANHOLE
		MTR	METER
		MON	MONUMENT
		(N)	NEW
		N/A	NOT APPLICABLE
		NO.	NUMBER
		NIC	NOT IN CONTRACT
		NTS	NOT TO SCALE
		OCS	OVERHEAD CONTACT SYSTEM
		OG	OUTSIDE GUTTER
		PB	PULL BOX
		PC	PROPERTY CORNER
		PCC	POINT OF HORIZONTAL COMPOUND CURVE COMPOUND CURVE-CURVE INTERSECTION
		PI	POINT OF INTERSECTION/TANGENT-TANGENT INTERSECT
		PL	PROPERTY LINE
		POC	POINT OF CURVATURE/TANGENT-CURVE INTERSECT
		PRC	POINT OF HORIZONTAL REVERSE CURVE/REVERSE CURVE-CURVE INTERSECT
		PT	POINT OF TANGENCY/CURVE-TANGENT INTERSECT
		PVI	POINT OF VERTICAL INTERSECTION
		REF PT	REFERENCE POINT
		REV	REVISION
		ROW	RIGHT-OF-WAY
		S,SW	SEWER
		SS	STREET SIGN
		SWLK	SIDEWALK
		SL,SLB	STREET LIGHTING, STREET LIGHTING BOX
		STA	STATION
		SV	SEWER VENT
		TOC	TOP OF CURB
		TS,TSB	TRAFFIC SIGNAL, TRAFFIC SIGNAL BOX
		TYP	TYPICAL
		UNK	UNKNOWN
		USPS	UNITED STATES POSTAL SERVICE
		UTIL	UTILITY
		WM,WMB	WATER METER, WATER METER BOX
		WP	WOOD POLE
		WV	WATER VALVE

	FIG. FIG.		TOP OF CURB OR SIDEWALK OR PAVEMENT ELEVATION FLOW LINE/GUTTER OR CATCH BASIN ELEVATION				
	FIGxFIG		APPROXIMATE DIMENSIONS, IN FEET, OF CONCRETE BASE RECONSTRUCTION				
	FIG. FIG.		SECTION/DETAIL IDENTIFICATION DRAWING NO.				
	CT		CT	APPROXIMATE CALTRANS RIGHT-OF-WAY			
	AWNING POLE		LIGHT POLE				
	BENCH MARK		MUNI GUY POLE				
	BIKE RACK		MUNI GUY POLE WITH LIGHT				
	BOLLARD		USPS MAIL BOX				
	(N) CATCH BASIN		USPS MAIL BOX RELAY				
	(E) CATCH BASIN TO REMAIN		PARKING METER				
	(E) CATCH BASIN TO BE ABANDONED		SEWER CLEAN OUT				
	CITY MONUMENT		SIGN POLE(S)				
	DIRECTION OF DRAINAGE FLOW		SPRINKLER				
	DOWN SPOUT		SURVEY CONTROL POINT				
	ELECTROLIER		TRAFFIC SIGNAL				
	FIRE HYDRANT		UNKNOWN VALVE				
	FIRE HYDRANT VALVE		WATER VALVE				
	GAS VALVE		TREE				
	HPFS HYDRANT						
	HPFS VALVE						

95% REVIEW

NOT FOR CONSTRUCTION

					REFERENCE INFORMATION & FILE NO. OF SURVEYS			 <div>BUREAU OF ENGINEERING CITY & COUNTY OF SAN FRANCISCO SAN FRANCISCO PUBLIC WORKS 49 SOUTH VAN NESS AVENUE, SUITE 800 SAN FRANCISCO, CA 94103</div>	Section Mgr: RICHARD CHIRCOP		Date:	DESIGNED: DATE: E.TADESSE 02/25		SCALE: N/A	PW VARIOUS LOCATIONS CURB RAMPS NO. 18	SOURCING EVENT ID. 000008756
					Deputy Bureau Mgr: FERNANDO CISNEROS					DRAWN: DATE: M.BAUTISTA 02/25	DRAWING NO. R-G1					
					Bureau Mgr: PATRICK RIVERA					CHECKED: DATE: E.FONTEJON 02/25	FILE NO. 122,265					
NO.	DATE	DESCRIPTION	BY	APP.									SHEET OF SHEETS 6 OF 34	LEGEND AND ABBREVIATIONS	REV. NO. XX	
TABLE OF REVISIONS																

GENERAL NOTES

1.
- ENTERING INTO THIS CONTRACT WITH THE CITY INDICATES THAT THE CONTRACTOR HAS VISITED THE SITE, IS FAMILIAR WITH THE EXISTING CONDITIONS AND REVIEWED SAME WITH THE REQUIREMENTS OF THE CONTRACT DOCUMENTS.
2.
- THE CONTRACTOR IS RESPONSIBLE FOR CHECKING ALL CONTRACT DOCUMENTS AND FIELD CONDITIONS, AND FOR CONFIRMING THAT THE WORK IS BUILDABLE AS SHOWN BEFORE PROCEEDING WITH THE WORK. THE CONTRACTOR IS RESPONSIBLE FOR OBTAINING CLARIFICATION FROM THE CITY BEFORE PROCEEDING WITH THE WORK IN QUESTION OR RELATED WORK. WRITTEN DIMENSIONS SHALL GOVERN. THE CONTRACTOR SHALL VERIFY ALL DIMENSIONS PRIOR TO PROCEEDING WITH THE WORK.
3.
- THE CONTRACTOR SHALL VERIFY EXISTING FACILITIES IN THE FIELD, WHETHER OR NOT THEY ARE SHOWN ON THE DRAWINGS.
4.
- THE CONTRACTOR SHALL NOTIFY THE CITY REPRESENTATIVE IN WRITING OF CONFLICTS BETWEEN DRAWINGS PRIOR TO PROCEEDING WITH THE WORK IN QUESTION.
5.
- THE CONTRACTOR IS RESPONSIBLE FOR WORKING AROUND AND PROTECTING ALL EXISTING FACILITIES ADJACENT TO THE WORK AREA. THESE FACILITIES INCLUDE, BUT ARE NOT LIMITED TO, THE FOLLOWING: CABLE CAR TRACKS, TREES, LANDSCAPING, HYDRANTS AND UTILITY POLES.
6.
- THE CONTRACTOR IS RESPONSIBLE FOR COORDINATING ALL WORK UNDER THIS CONTRACT TO AVOID REDUNDANCY BETWEEN PAVING/CURB RAMP WORK AND SEWER AND/OR WATER WORK OR OTHER UTILITY REQUIRED TRENCH RESTORATION.
7.
- CONFORM LINE SHALL BE FIVE (5) FEET BEYOND THE EXTENDED PROPERTY LINE UNLESS OTHERWISE INDICATED ON THE DRAWINGS OR AS DIRECTED BY THE CITY REPRESENTATIVE.
8.
- THE THICKNESS OF THE NEW ASPHALT CONCRETE WEARING SURFACE (ACWS) SHALL BE TWO (2) INCHES MINIMUM UNLESS OTHERWISE INDICATED ON THE DRAWINGS OR AS DIRECTED BY THE CITY REPRESENTATIVE.
9.
- CURB GRADE SHALL BE SIX (6) INCHES ABOVE THE ADJACENT PAVEMENT GRADE OR GUTTER GRADE UNLESS OTHERWISE INDICATED ON THE DRAWINGS OR AS DIRECTED BY THE CITY REPRESENTATIVE.
10.
- WHEN EXISTING AND NEW ELEVATIONS ARE GIVEN FOR THE SAME POINT, THE CONTRACTOR SHALL CONSTRUCT TO NEW ELEVATIONS UNLESS OTHERWISE DIRECTED BY THE CITY REPRESENTATIVE, THE EXISTING ELEVATIONS ARE FOR INFORMATION ONLY.
11.
- STANDARD DETAILS AND INFORMATION SHALL BE USED FOR ALL APPLICABLE CASES UNLESS OTHERWISE INDICATED.
12.
- CROSS SECTION CALL-OUTS ARE SHOWN ONLY ONCE ON THE DRAWINGS AND ARE TYPICAL FOR SIMILAR CONDITIONS UNLESS OTHERWISE INDICATED.
13.
- EXISTING CATCHBASIN GRADE SHALL BE ADJUSTED IN THE FIELD TO CONFORM TO NEW GUTTER GRADE.
14.
- NEW GUTTER AND/OR PARKING STRIP SHALL CONFORM TO EXISTING PAVEMENT UNLESS OTHERWISE INDICATED.
15.
- THE LIMITS OF SIDEWALK RECONSTRUCTION SHOWN ON THE DRAWINGS ARE APPROXIMATE. THE CONTRACTOR SHALL SAWCUT TO THE NEAREST FLAG/JOINT AND MATCH THE EXISTING SCORE PATTERN UNLESS OTHERWISE INDICATED ON THE DRAWINGS OR AS DIRECTED BY THE CITY REPRESENTATIVE.
16.
- ALL UTILITY VAULTS AND PULL BOXES WITHIN THE SIDEWALK RECONSTRUCTION AREA SHALL BE ADJUSTED TO THE NEW GRADE.
17.
- FOR ALL TRAFFIC SIGNAL PULL BOXES THAT ARE ROTATED, RELOCATED OR ADJUSTED. THE CONTRACTOR SHALL CONTACT MTA TRAFFIC SIGNAL SHOP, NILESH RAM, AT LEAST THREE (3) DAYS PRIOR TO SETTING THE PULL BOX AT THE NEW LOCATION AND/OR GRADE. ALL WORK SHALL MEET REQUIREMENTS OF SFPDPW STANDARD PLAN 87,201.
18.
- THE 12-INCH WIDE GROOVED BORDERS (WARNING BANDS) ON CURB RAMPS SHALL NOT BE PART OF THE SLOPED RAMP AND WING SURFACES UNLESS OTHERWISE INDICATED.
19.
- CURB RAMPS WITH GRADE BREAKS SHALL HAVE A BACK OF CURB ELEVATION OF 0.01 FEET HIGHER THAN THE SPECIFIED FACE OF CURB ELEVATION. CURB RAMPS WITHOUT GRADE BREAKS SHALL HAVE A MAXIMUM BACK OF CURB ELEVATION OF 0.03 FEET HIGHER THAN THE FACE OF CURB ELEVATION.
20.
- ELEVATIONS SHOWN ON CURB RAMP DETAILS ARE MEASURED IN FEET AND ARE RELATIVE TO A LOCAL REFERENCE POINT (TOP OF FIRE HYDRANT IN MOST CASES) UNLESS OTHERWISE INDICATED.
21.
- ASPHALT CONCRETE PATCHING AROUND NEW GUTTERS AND/OR PARKING STRIPS AT CURB RETURNS SHALL BE CONSIDERED AS INCIDENTAL WORK TO THE CURB RAMP BID ITEM.
22.
- CONCRETE BASE WORK SHOWN ON CURB RAMP DETAILS MAY OVERLAP WITH THE SAME WORK SHOWN ON PAVEMENT PLANS. THE CONTRACTOR SHALL COORDINATE OVERALL PAVING WORK TO AVOID PERFORMING DUPLICATE WORK.

23.
- ANY POLES OR VERTICAL ELEMENTS INSTALLED OR RELCATED NEAR FIRE HYDRANTS SHALL ADHERE TO THE FOLLOWING MINIMUM CLEARANCES: THE MINIMAL CLEARANCE BETWEEN A POLE OR A VERTICAL ELEMENT TO A HIGH PRESSURE HYDRANT IS FIVE (5) FEET. THE MINIMUM CLEARANCE BETWEEN A POLE OR VERTICAL ELEMENT TO A LOW PRESSURE HYDRANT IS FIVE (5) FEET.
24.
- ALL CITY MONUMENTS MUST BE PROTECTED PER STATE LAND SURVEYORS ACT. CALL THE COUNTY SURVEYOR AT (628)271-2132 TO REPORT ANY MONUMENTS IN DANGER OF DISTURBANCE, DESTRUCTION OR REMOVAL.
25.
- CONTRACTOR SHALL AVOID DAMAGING AND PROTECT IN PLACE EXISTING GRANITE CURBS. CONTRACTOR SHALL NOTIFY CITY REPRESENTATIVE OF ANY GRANITE CURB NOT IDENTIFIED ON THE PLANS TO BE RESET OR SALVAGED THAT IS IN CONFLICT WITH PROPOSED WORK.
26.
- EXISTING GRANITE CURB SHALL ONLY BE REPLACED WITH CONCRETE CURB ON CURVED RETURNS AND AS PART OF CURB RAMP CONSTRUCTION. EXISTING GRANITE CURB IN GOOD CONDITION SHALL BE RESET TO NEW GRADE. IF EXISTING GRANITE CURB IS DAMAGED, CONTRACTOR SHALL NOTIFY CITY REPRESENTATIVE.
27.
- IN THE EVENT COBBLESTONES ARE ENCOUNTERED AN TO BE REMOVED IN ANY STREET UNDER CONSTRUCTION, THE CONTRACTOR SHALL REMOVE THEM FROM THE PROJECT SITE AS CITY PROPERTY. SALVAGE, HAULING AND DELIVERY OF EXISTING COBBLESTONES TO THE DESIGNATED AREAS, FROM THE PROJECT SITE, SHALL BE DONE AS INCIDENTAL WORK.
28.
- IN THE EVENT GROUNDWATER WELLS ARE ENCOUNTERED IN ANY STREET UNDER CONSTRUCTION, THE CONTRACTOR SHALL BE RESPONSIBLE FOR GROUNDWATER WELL PRESERVATION (OR DESTRUCTION, IF DESTRUCTION IS CALLED FOR). FOR PRESERVATION, THE CONTRACTOR SHALL EXERCISE CARE IN WORKING AROUND GROUNDWATER WELLS TO PREVENT DAMAGE.
29.
- AT THE COMPLETION OF WORK, THE CONTRACTOR SHALL REMOVE ALL MARKS, STAINS AND BLEMISHES RESULTING FROM CONSTRUCTION OPERATION THROUGHOUT THE CONTRACT.
30.
- THE CONTRACTOR SHALL PREVENT CONSTRUCTION MATERIAL, PAVEMENT, CONCRETE, EARTH, PAINTS, THINNER, SOLVENTS, AND OTHER DEBRIS OR TOXIC MATERIAL FROM ENTERING A SEWER OR SEWER STRUCTURE INCLUDING SURFACE FLOW COLLECTION SYSTEM, SUCH AS CATCHBASINS AND CULVERTS.
31.
- THE CONTRACTOR IS RESPONSIBLE FOR CONTACTING PUBLIC AND PRIVATE UTILITIES FOR UTILITY ADJUSTMENT AND/OR RELOCATION THE FOLLOWING ARE CONTACT PHONE NUMBERS:

BLHP	STREET LIGHTS		(415) 227-8506	SLINSECTIONS@SFWATER.ORG
SFPW	NEWS RACKS	NAHEL SIMON	(628) 271-2098	
	STREET TREES(URBAN FORESTRY)		(415) 641-2676	
SFDT	FIRE ALARM	JOSHUA UUSITALO	(415) 517-2360	JOSHUA.UUSITALO@SFGOV.ORG
SFMTA	MUNI OVERHEAD LINES	SALVATORE PAVONE	(415) 606-5233	
	TRAFFIC SIGNAL SHOP	DOUGLAS AVEN	(415) 271-4977	
	TRAFFIC SIGNAL EMERGENCY NO.	NILESH RAM	(415) 401-3704	NILESH.RAM@SFMTA.COM
	BUS SHELTERS	LISA ISING	(415) 401-3700	
			(415) 530-3638	LISA.ISING@SFMTA.COM
SFPUC	SEWER REPAIR		(415) 695-2096	
SFWD	CDD DISPATCH		(415) 550-4900	
AT&T	EVAN MCKEAN		(925) 683-4186	EM867E@ATT.COM
	CHERYL SANTOS		(925) 553-9636	CC8273@ATT.COM
COMCAST	JASON HILL		(415) 720-8005	JASON_HILL@CABLE.COMCAST.COM
	DEREK NIPPE		(415) 503-4505	
PG&E	SERVICE PLANNING	DANA SOUZA	(415) 757-8485	D2GV@PGE.COM
	CONSTRUCTION	BILL RUSSO	(415) 695-3330	
	CLEAR CHANNEL (BUS SHELTERS)	NICHOLAS FAGUNDES	(925) 518-7042	NICOLASFAGUNDES.NES@COMCAST.NET
		ASHLEY KIRCHNER		ASHLEYKIRCHNER.NES@COMCAST.NET
		MARGEAUX CASILLAS	(510) 446-7259	MARGEAUXCASILLAS@CLEARCHANNEL.COM
	ZAYO/ABOVENET (MFN FACILITIES)	ALLEN LEHEW	(415) 265-3189	ALLEN.LEHEW@ZAYO.COM
	WAVE (ASTOUND)	KEN HAWKINS	(925) 332-7805	KHAWKINS@WAVEBROADBAND.COM
	USPS MAILBOXES		(415)550-5248	

95% REVIEW
NOT FOR CONSTRUCTION

NO.	DATE	DESCRIPTION	BY	APP.
TABLE OF REVISIONS				


REFERENCE INFORMATION
& FILE NO. OF SURVEYS



BUREAU OF ENGINEERING
CITY & COUNTY OF SAN FRANCISCO
SAN FRANCISCO PUBLIC WORKS
49 SOUTH VAN NESS AVENUE, SUITE 800
SAN FRANCISCO, CA 94103

	Date:
Section Mgr: RICHARD CHIRCOP	
Deputy Bureau Mgr: FERNANDO CISNEROS	
Bureau Mgr: PATRICK RIVERA	

DESIGNED: DATE:
E.TADESSE 02/25
DRAWN: DATE:
M.BAUTISTA 02/25
CHECKED: DATE:
E.FONTEJON 02/25

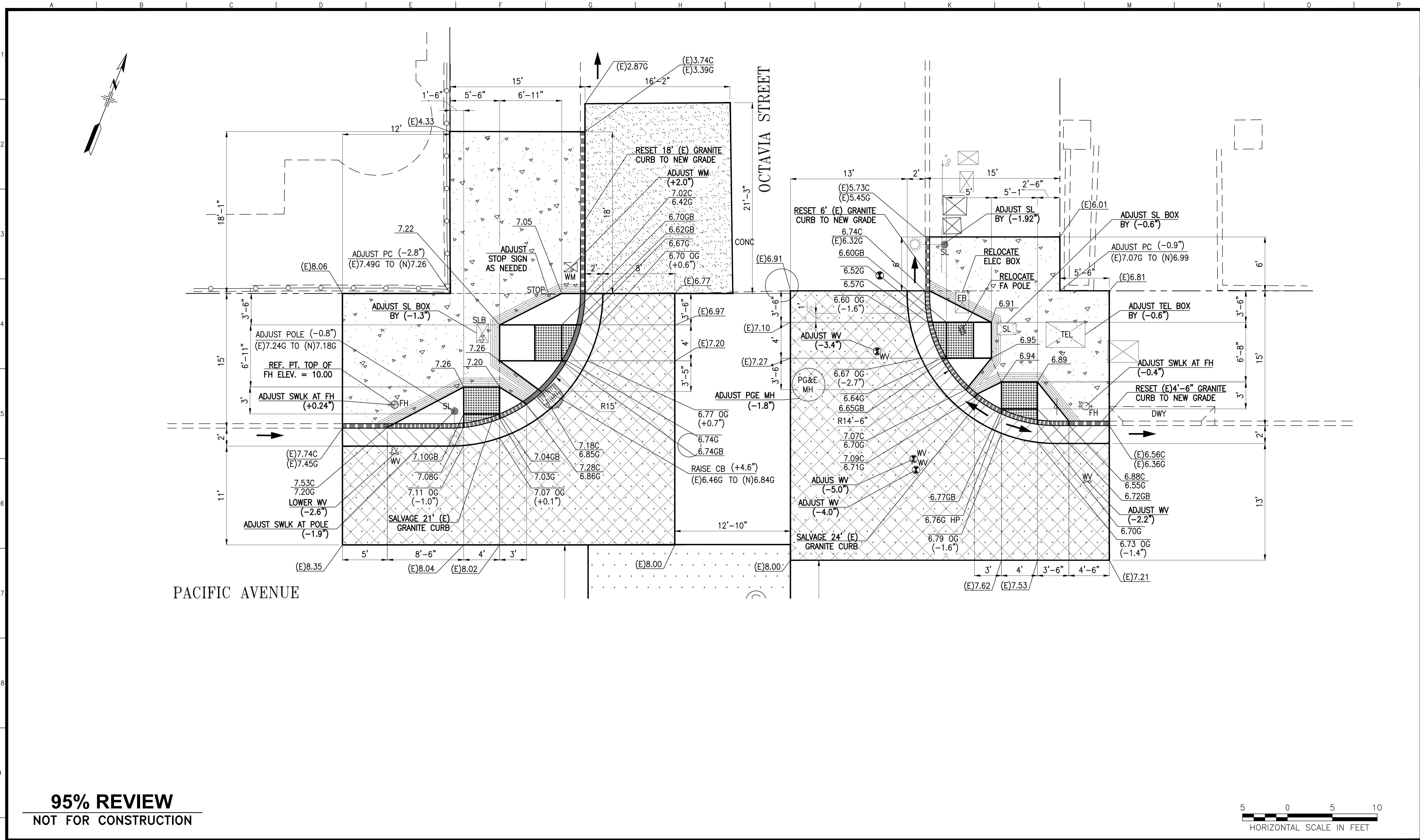





SCALE: N/A
SHEET OF SHEETS 7 OF 34

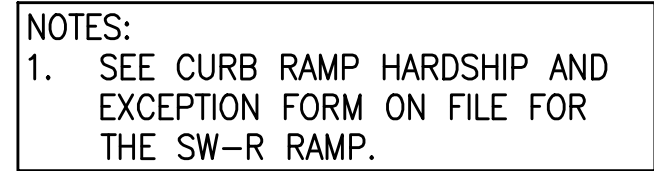
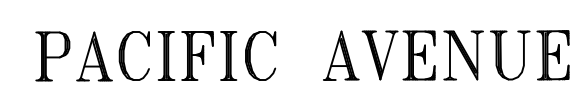
PW VARIOUS LOCATIONS CURB RAMPS NO. 18

GENERAL NOTES

SOURCING EVENT ID. 0000008756
DRAWING NO. R-G2
FILE NO. 122,266
REV. NO. XX



					REFERENCE INFORMATION & FILE NO. OF SURVEYS				 <div>BUREAU OF ENGINEERING CITY & COUNTY OF SAN FRANCISCO SAN FRANCISCO PUBLIC WORKS 49 SOUTH VAN NESS AVENUE, SUITE 800 SAN FRANCISCO, CA 94103</div>		<table><tr><td>Section Mgr:</td><td>RICHARD CHIRCOP</td><td>Date:</td><td></td></tr><tr><td>Deputy Bureau Mgr:</td><td>FERNANDO CISNEROS</td><td></td><td></td></tr><tr><td>Bureau Mgr:</td><td>PATRICK RIVERA</td><td></td><td></td></tr></table>		Section Mgr:	RICHARD CHIRCOP	Date:		Deputy Bureau Mgr:	FERNANDO CISNEROS			Bureau Mgr:	PATRICK RIVERA			<table><tr><td>DESIGNED:</td><td>DATE:</td></tr><tr><td>E.TADESSE</td><td>02/25</td></tr><tr><td>DRAWN:</td><td>DATE:</td></tr><tr><td>M.BAUTISTA</td><td>02/25</td></tr><tr><td>CHECKED:</td><td>DATE:</td></tr><tr><td>E.FONTEJON</td><td>02/25</td></tr></table>		DESIGNED:	DATE:	E.TADESSE	02/25	DRAWN:	DATE:	M.BAUTISTA	02/25	CHECKED:	DATE:	E.FONTEJON	02/25			SCALE: 1" = 5' SHEET OF SHEETS 8 OF 34		PW VARIOUS LOCATIONS CURB RAMPS NO. 18		SOURCING EVENT ID. 000008756	
Section Mgr:	RICHARD CHIRCOP	Date:																																												
Deputy Bureau Mgr:	FERNANDO CISNEROS																																													
Bureau Mgr:	PATRICK RIVERA																																													
DESIGNED:	DATE:																																													
E.TADESSE	02/25																																													
DRAWN:	DATE:																																													
M.BAUTISTA	02/25																																													
CHECKED:	DATE:																																													
E.FONTEJON	02/25																																													
										DRAWING NO. CR-01		FILE NO. 122,267																																		
NO. DATE DESCRIPTION BY APP.										OCTAVIA STREET AND PACIFIC AVENUE (NORTH) CURB RAMP DETAILS		REV. NO. XX																																		
TABLE OF REVISIONS																																														



A horizontal scale bar labeled "HORIZONTAL SCALE IN FEET". The scale has markings at 5, 0, 5, and 10. The segment between the first 5 and 0 is divided into four equal parts by three tick marks. The segment between the second 5 and 10 is divided into four equal parts by three tick marks. The segments between 0 and the first 5, and between 5 and 10, are solid black. The segments between the first 5 and 0, and between the second 5 and 10, are white with black tick marks.

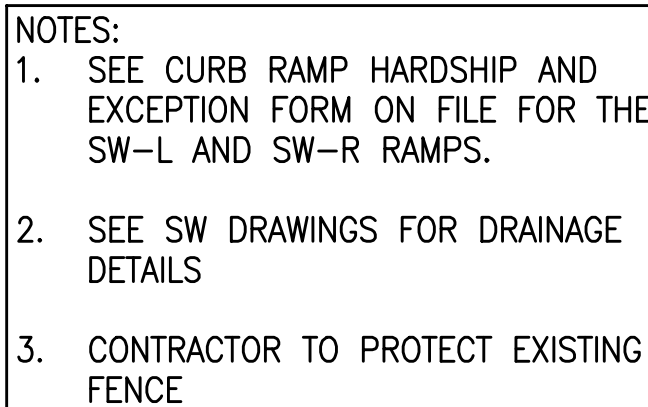
REFERENCE INFORMATION & FILE NO. OF SURVEYS



Section Mgr:	RICHARD CHIRCOPI
Deputy Bureau Mgr:	FERNANDO CISNEROS
Bureau Mgr:	PATRICK RIVERA

OCTAVIA STREET AND PACIFIC AVENUE
(SOUTH)
CURB RAMP DETAILS

SOURCING EVENT ID.	0000008756
DRAWING NO.	CR-02
FILE NO.	122,268
REV. NO.	XX



HORIZONTAL SCALE IN FEET

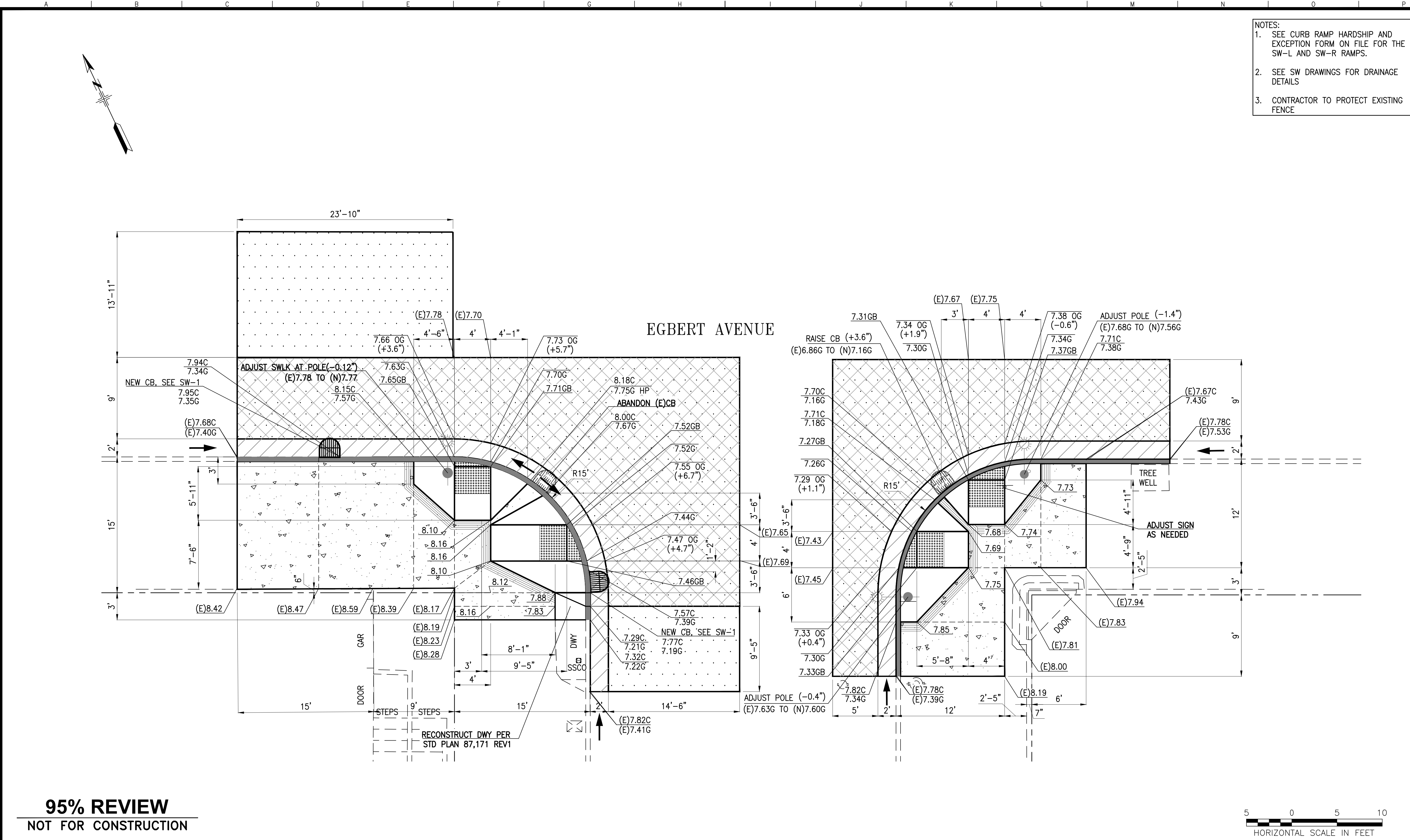
REFERENCE INFORMATION & FILE NO. OF SURVEYS



Section Mgr:	RICHARD CHIROCP
Deputy Bureau Mgr:	FERNANDO CISNEROS
Bureau Mgr:	PATRICK RIVERA

EGBERT AVENUE AND INGALLS STREET
 (NORTH)
 CURB RAMP DETAILS

SOURCING EVENT ID.	0000008756
DRAWING NO.	CR-03
FILE NO.	122,269
REV. NO.	XX



NO.	DATE	DESCRIPTION	BY	APP.
TABLE OF REVISIONS				


REFERENCE INFORMATION & FILE NO. OF SURVEYS
--



BUREAU OF ENGINEERING
CITY & COUNTY OF SAN FRANCISCO
SAN FRANCISCO PUBLIC WORKS
49 SOUTH VAN NESS AVENUE, SUITE 800
SAN FRANCISCO, CA 94103

Section Mgr:	RICHARD CHIRCOP
Deputy Bureau Mgr:	FERNANDO CISNEROS
Bureau Mgr:	PATRICK RIVERA

DESIGNED:	E.TADESSE	DATE:	02/25
DRAWN:	M.BAUTISTA	DATE:	02/25
CHECKED:	E.FONTEJON	DATE:	02/25



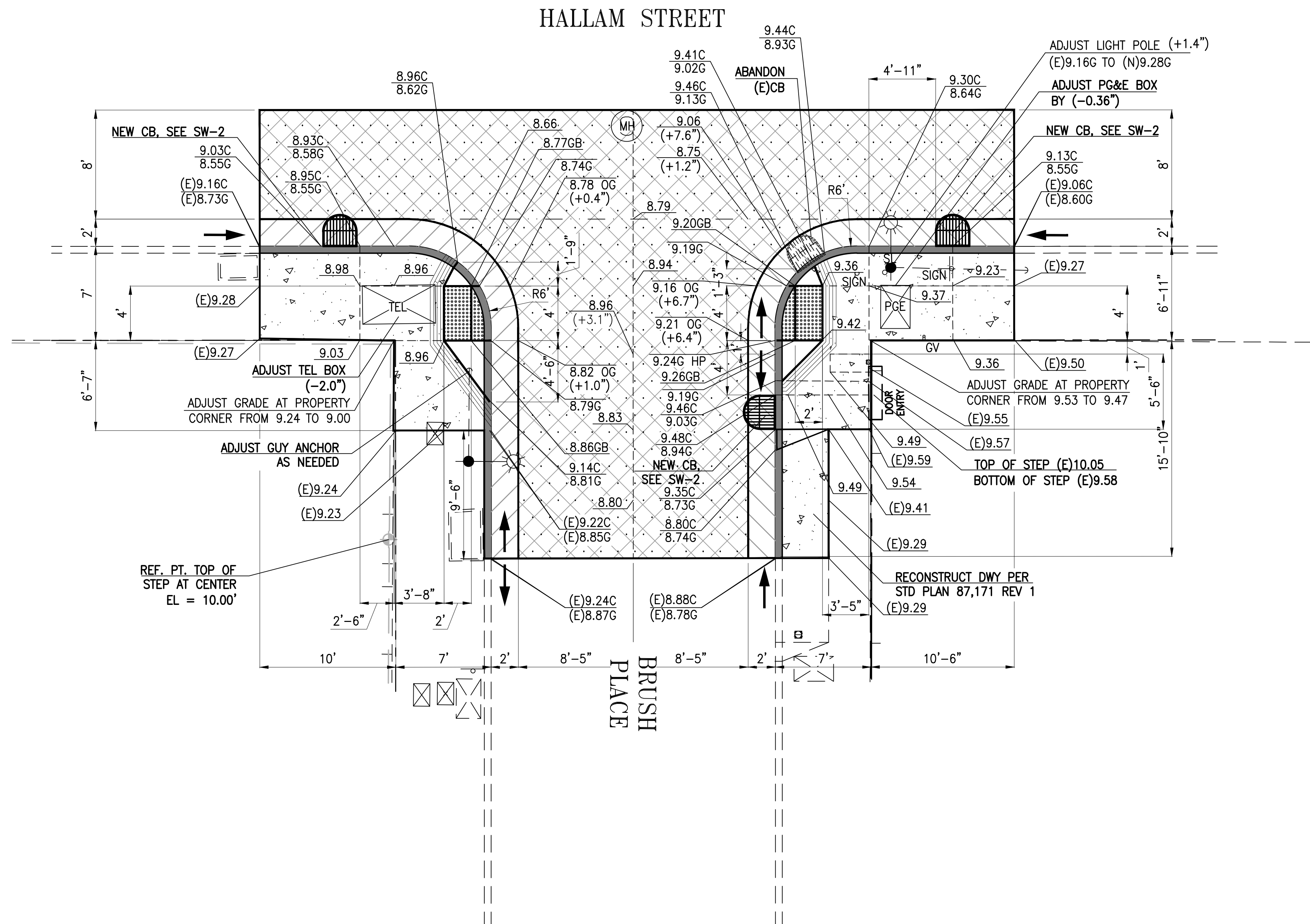
SCALE:	1" = 5'
SHEET OF SHEETS	11 OF 34

PW VARIOUS LOCATIONS CURB RAMPS NO. 18

**EGBERT AVENUE AND INGALLS STREET
(SOUTH)
CURB RAMP DETAILS**

SOURCING EVENT ID.	000008756
DRAWING NO.	CR-04
FILE NO.	122,270
REV. NO.	XX

Drawing Path: V:\23871-PW Various Locations_Curb_Ramps_No.18\2_Design\Working Drawings\ESH\Current\Drawings\FINAL_23871\EGBERT_Avenue_and_Ingalls_Street_South\Map 2024.dwg
Plot Time: Fri, 07 Feb 2025 - 12:24pm
Measurement Units are English
Model Units: Undefined



95% REVIEW
NOT FOR CONSTRUCTION



NO.	DATE	DESCRIPTION	BY	APP.
TABLE OF REVISIONS				

REFERENCE INFORMATION & FILE NO. OF SURVEYS



SAN FRANCISCO
PUBLIC
WORKS

BUREAU OF ENGINEERING
CITY & COUNTY OF SAN FRANCISCO
SAN FRANCISCO PUBLIC WORKS
49 SOUTH VAN NESS AVENUE, SUITE 800
SAN FRANCISCO, CA 94103

Section Mgr:	RICHARD CHIRCOP
Deputy Bureau Mgr:	FERNANDO CISNEROS
Bureau Mgr:	PATRICK RIVERA

DESIGNED:	DATE:
E.TADESSE	02/25
DRAWN:	DATE:
M.BAUTISTA	02/25
CHECKED:	DATE:
E.FONTEJON	02/25



SCALE:

1" = 5'

SHEET OF SHEETS

12 OF 34

PW VARIOUS LOCATIONS CURB RAMPS NO. 18

BRUSH PLACE AND HALLAM STREET
CURB RAMP DETAILS

SOURCING EVENT ID.
0000008756
DRAWING NO.
CR-05
FILE NO.
122,271
REV. NO.
XX

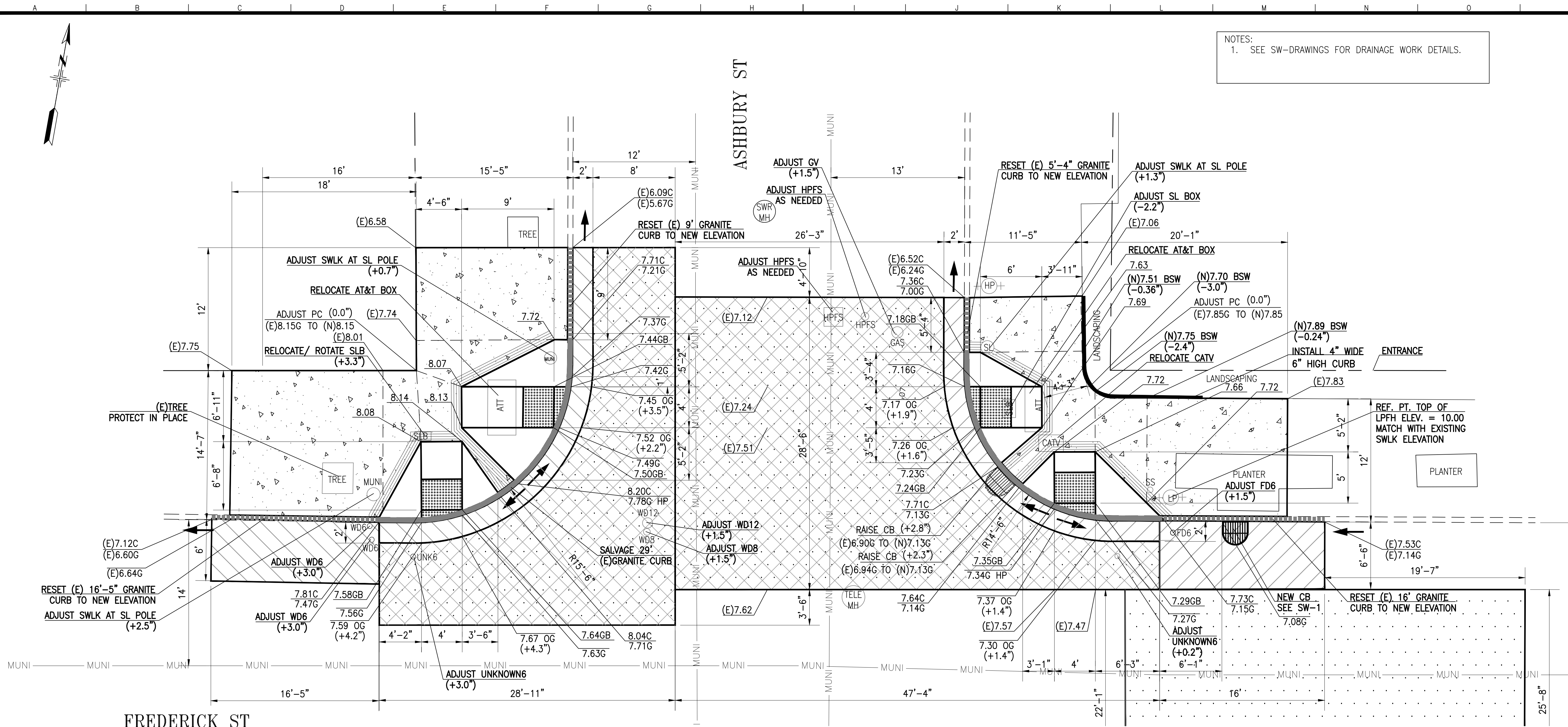
[illegible]

Drawing Path: v:\23871_PW_Various Locations_Curb_Ramps_No_18'V2_Design Working Drawings\ESH(Current\FINAL\23871_SWO1.dwg
Plot Time: Fri, 07 Feb 2025 - 12:29pm

Measurement Units are English

Model Units: Feet

Ramp [8th St] ESH(Current\23871_U01.dwg
Size: 1'-60'(Offset - Rwy) ESH(Current\23871_U01.dwg
Size: 1'-60'(Offset - Rwy) ESH(Current\23871_U01.dwg




95% REVIEW
NOT FOR CONSTRUCTION



NO.	DATE	DESCRIPTION	BY	APP.
TABLE OF REVISIONS				

REFERENCE INFORMATION & FILE NO. OF SURVEYS



SAN FRANCISCO
PUBLIC
WORKS

BUREAU OF ENGINEERING
CITY & COUNTY OF SAN FRANCISCO
SAN FRANCISCO PUBLIC WORKS
49 SOUTH VAN NESS AVENUE, SUITE 800
SAN FRANCISCO, CA 94103

Section Mgr:	RICHARD CHIRCOP
Deputy Bureau Mgr:	FERNANDO CISNEROS
Bureau Mgr:	PATRICK RIVERA

Date:	DESIGNED: DATE:
	E.TADESSE 02/25
	DRAWN: DATE:
	M.BAUTISTA 02/25
	CHECKED: DATE:
	E.FONTEJON 02/25



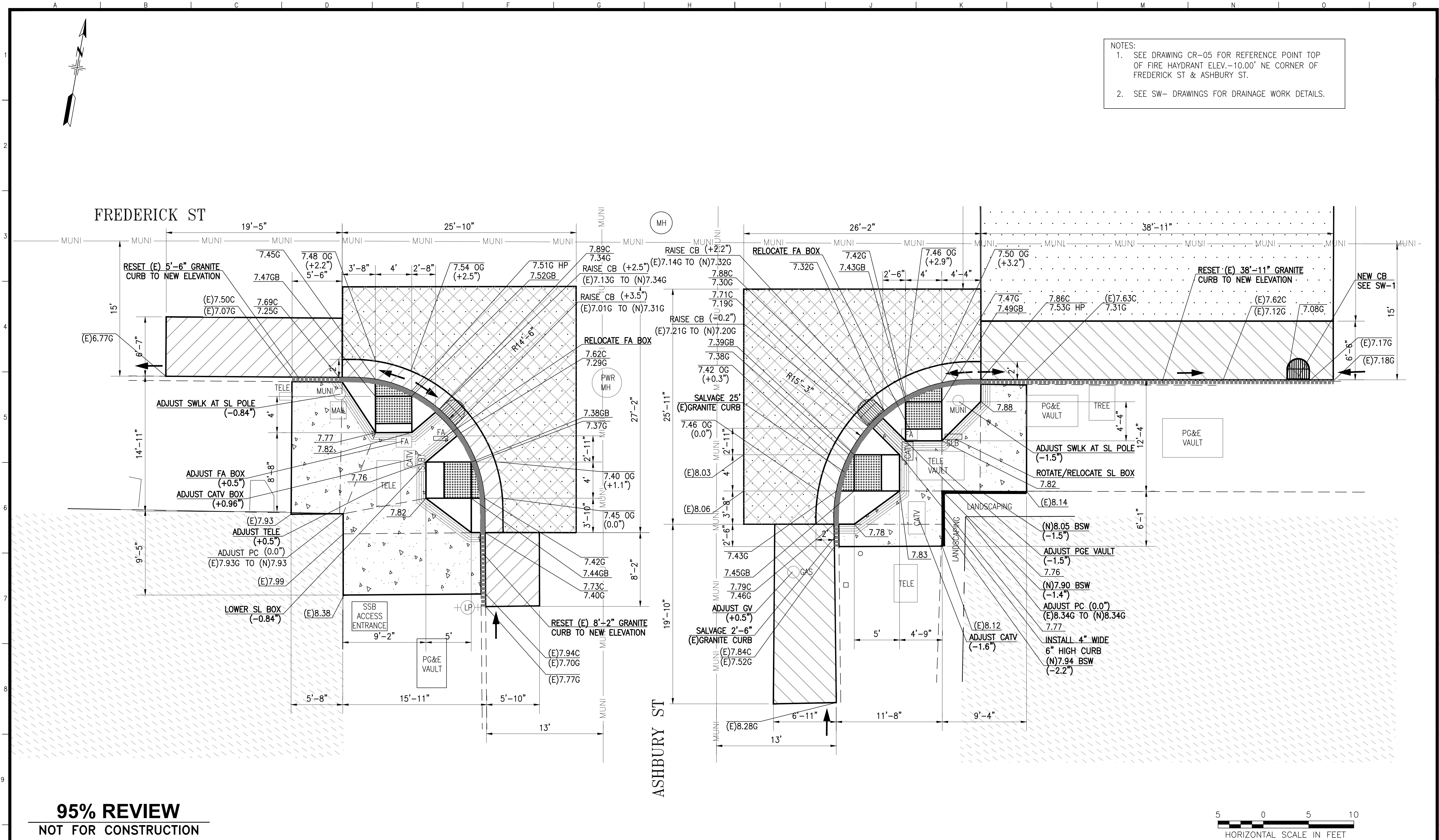
SCALE:
 $1'' = 5'$

SHEET OF SHEETS
14 OF 34

PW VARIOUS LOCATIONS CURB RAMPS NO. 18

ASHBURY STREET AND FREDERICK STREET
(NORTH)
CURB RAMP DETAILS

SOURCING EVENT ID.	0000008756
DRAWING NO.	CR-07
FILE NO.	122,273
REV. NO.	XX



- NOTES:
- SEE DRAWING CR-05 FOR REFERENCE POINT TOP OF FIRE HYDRANT ELEV. -10.00' NE CORNER OF FREDERICK ST & ASHBURY ST.
 - SEE SW- DRAWINGS FOR DRAINAGE WORK DETAILS.

95% REVIEW
NOT FOR CONSTRUCTION



NO.	DATE	DESCRIPTION	BY	APP.
TABLE OF REVISIONS				

REFERENCE INFORMATION & FILE NO. OF SURVEYS
--



BUREAU OF ENGINEERING
CITY & COUNTY OF SAN FRANCISCO
SAN FRANCISCO PUBLIC WORKS
49 SOUTH VAN NESS AVENUE, SUITE 800
SAN FRANCISCO, CA 94103

Section Mgr:	RICHARD CHIRCOP
Deputy Bureau Mgr:	FERNANDO CISNEROS
Bureau Mgr:	PATRICK RIVERA

DESIGNED:	E.TADESSE	DATE:	02/25
DRAWN:	M.BAUTISTA	DATE:	02/25
CHECKED:	E.FONTEJON	DATE:	02/25

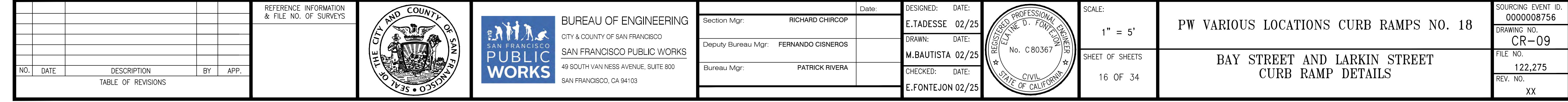


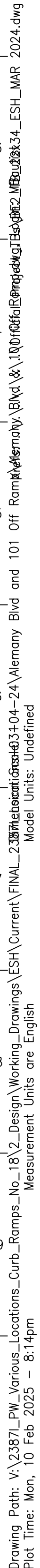
SCALE:	1" = 5'
SHEET OF SHEETS	15 OF 34

PW VARIOUS LOCATIONS CURB RAMPS NO. 18

ASHBURY STREET AND FREDERICK STREET
(SOUTH)
CURB RAMP DETAILS

SOURCING EVENT ID.	000008756
DRAWING NO.	CR-08
FILE NO.	122,274
REV. NO.	XX

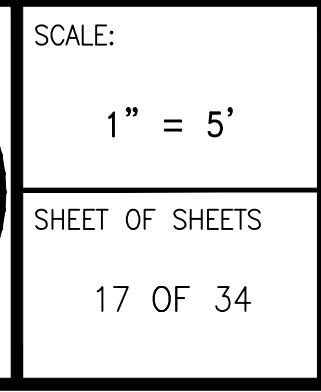




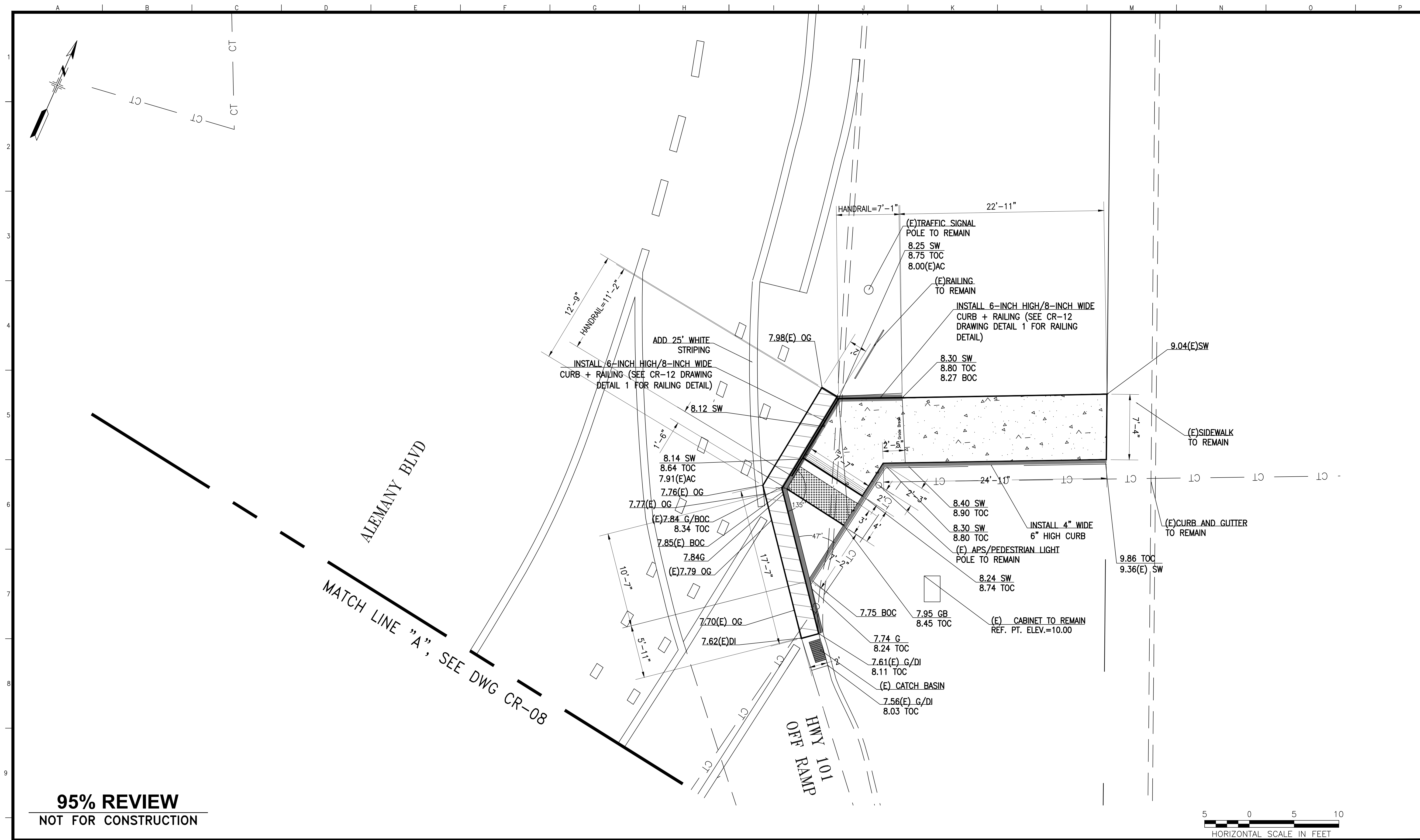
REFERENCE INFORMATION & FILE NO. OF SURVEYS






DESIGNED:	DATE:
A.PERUFFO	02/25
DRAWN:	DATE:
M.BAUTISTA	02/25
CHECKED:	DATE:
E.FONTEJON	02/25



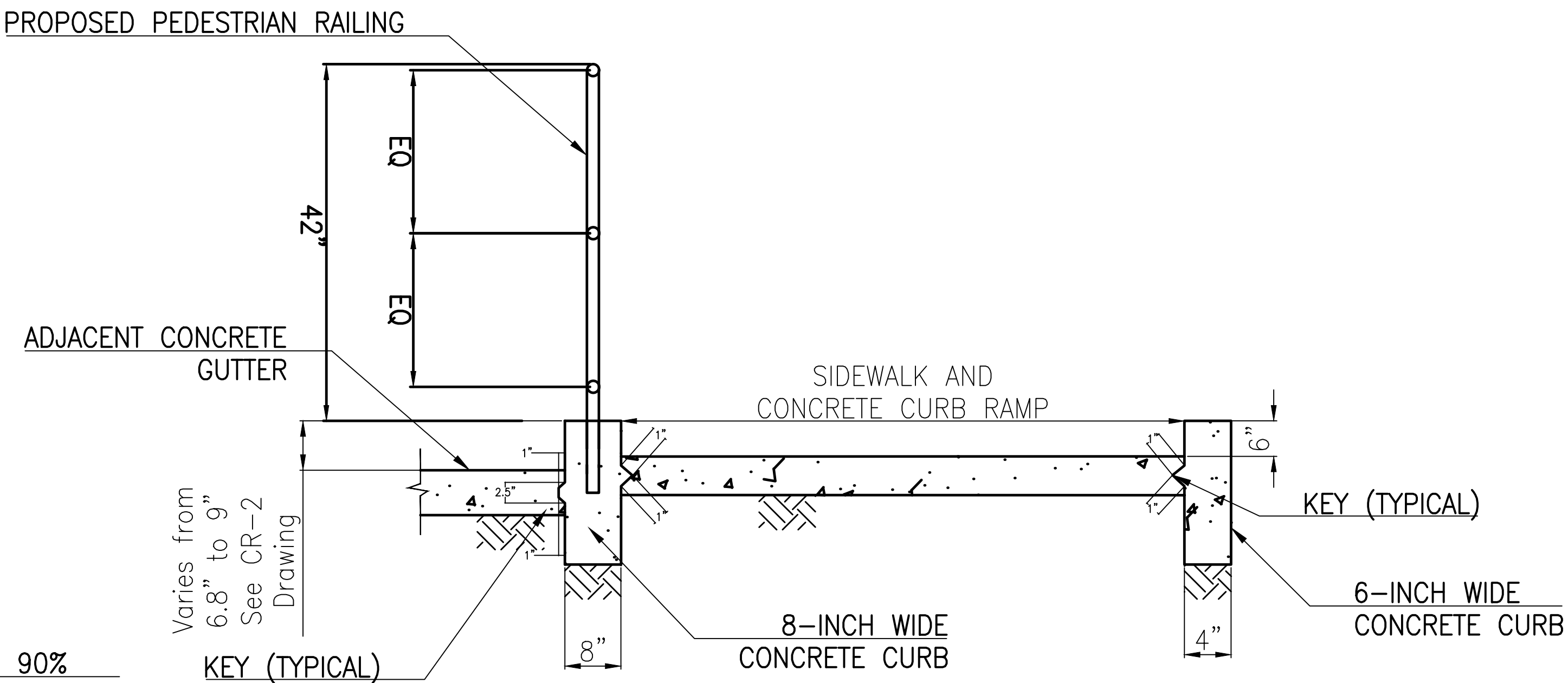
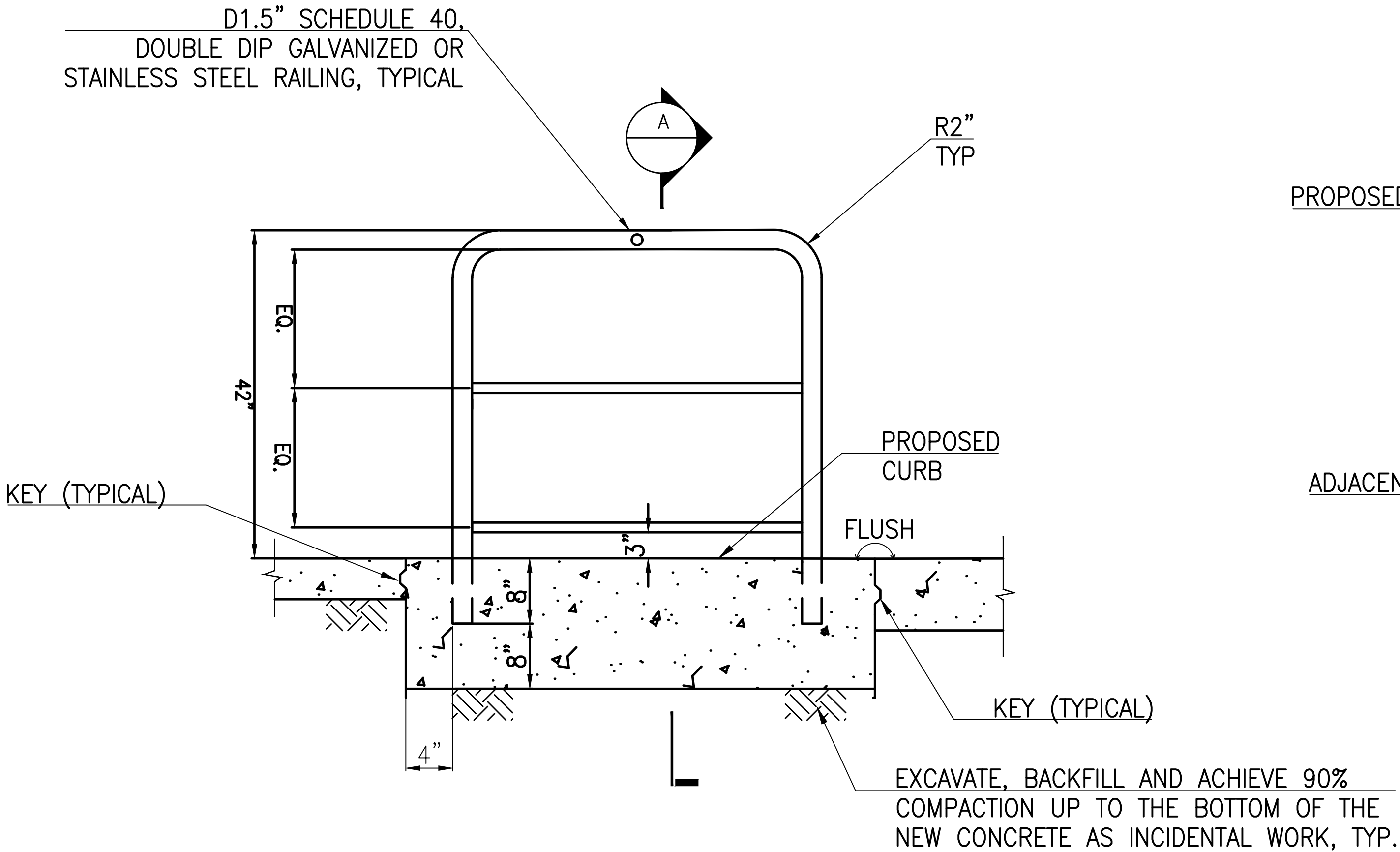
SOURCING EVENT ID. 0000008756
DRAWING NO. CR-10
FILE NO. 122,276
REV. NO. XX



					REFERENCE INFORMATION & FILE NO. OF SURVEYS						BUREAU OF ENGINEERING CITY & COUNTY OF SAN FRANCISCO SAN FRANCISCO PUBLIC WORKS 49 SOUTH VAN NESS AVENUE, SUITE 800 SAN FRANCISCO, CA 94103		Date: _____ Section Mgr: RICHARD CHIRCOPE Deputy Bureau Mgr: FERNANDO CISNEROS Bureau Mgr: PATRICK RIVERA		DESIGNED: DATE: A.PERUFFO 02/25 DRAWN: DATE: M.BAUTISTA 02/25 CHECKED: DATE: E.FONTJEON 02/25				SCALE: 1" = 5' SHEET OF SHEETS 18 OF 34		PW VARIOUS LOCATIONS CURB RAMPS NO. 18 ALEMANY BLVD AND HWY 101 OFF RAMP (NORTHBOUND) NE-LEFT RETURN CURB RAMP DETAILS		SOURCING EVENT ID. 0000008756 DRAWING NO. CR-11 FILE NO. 122,277 REV. NO. XX	
TABLE OF REVISIONS																								

NOTES:

- 1. ALL EXPOSED CORNERS AND EDGES SHALL BE EASED WITH A RADIUS 1/16-INCH.
- 2. ALL RAILINGS SHALL COMPLY WITH CALIFORNIA BUILDING CODE STRUCTURAL REQUIREMENTS.
- 3. RAILINGS SHALL BE SET BACK 18" FROM FACE OF CURB.
- 4. RAILINGS SHALL BE FULLY FABRICATED PRIOR TO GALVANIZING.
- 5. 4'-6' MAXIMUM SPACING FOR INTERMEDIATE VERTICAL RAILINGS
- 6. 3" MAXIMUM SPACING BETWEEN RAILINGS



95% REVIEW
NOT FOR CONSTRUCTION

NO.	DATE	DESCRIPTION	BY	APP.
TABLE OF REVISIONS				

REFERENCE INFORMATION & FILE NO. OF SURVEYS
--



BUREAU OF ENGINEERING
CITY & COUNTY OF SAN FRANCISCO
SAN FRANCISCO PUBLIC WORKS
49 SOUTH VAN NESS AVENUE, SUITE 800
SAN FRANCISCO, CA 94103

Section Mgr:	RICHARD CHIRCOP
Deputy Bureau Mgr:	FERNANDO CISNEROS
Bureau Mgr:	PATRICK RIVERA

DESIGNED:	DATE:
A.PERUFFO	02/25
DRAWN:	DATE:
M.BAUTISTA	02/25
CHECKED:	DATE:
E.FONTENON	02/25



SCALE:
N.T.S.
SHEET OF SHEETS
19 OF 34

PW VARIOUS LOCATIONS CURB RAMPS NO. 18

ALEMANY BLVD AND HWY 101 OFF RAMP
(NORTHBOUND) NE-LEFT RAILING
AND KEYWAY DETAILS

SOURCING EVENT ID:	0000008756
DRAWING NO.	CR-12
FILE NO.	122,278
REV. NO.	XX

Drawing Path: V:\23871-PW Various Locations_Curb_Ramps_No.18\2_Design\Working_Drawings\ESh\Current\FINAL_23871-PW Various Locations_Curb_Ramps_No.18\23871-PW Various Locations_Curb_Ramps_No.18.dwg
Plot Time: Mon, 10 Feb 2025 - 8:31pm
Model Units: Undefined

FURNISH & INSTALL (F/I)	EXISTING TO REMAIN (E)	R/C U.O.N.	DESCRIPTION	FURNISH & INSTALL (F/I)	EXISTING TO REMAIN (E)	R/C U.O.N.	DESCRIPTION	FURNISH & INSTALL (F/I)	EXISTING TO REMAIN (E)	R/C U.O.N.	DESCRIPTION
			CONDUIT	●	○	◎	TRAFFIC SIGNAL OR STREET LIGHT POLE WITH FOUNDATION		☐		DEPARTMENT OF TECHNOLOGY (DTIS) CALL BOX
---✕---			CONDUIT INTERCEPT CUT EXISTING CONDUIT. COUPLE NEW CONDUIT OF SAME SIZE AND TYPE AS EXISTING.	◎			R/S (E) POLE, R/C (E) FOUNDATION F/I NEW POLE AND FOUNDATION IN PLACE		☐		U.S. POSTAL SERVICE (USPS) MAIL BOX
E---			CONDUIT STUBOUT WITH PLUG	◎			R/S (E) POLE, F/I NEW POLE IN (E) FOUNDATION		☼		NEWS RACK
---	---	---	TRAFFIC SIGNAL INTERCONNECT CONDUIT	◆	◇	⦶	MUNI POLE		♣		TREE
→	→	---	VEHICLE SIGNAL FACE - 8" (203.2 mm)	⦶			R/C (E) MUNI POLE AND FOUNDATION F/I NEW MUNI POLE AND FOUNDATION IN PLACE		•		STREET SIGN POLE
→	→	---	VEHICLE SIGNAL FACE - 8" (203.2 mm) BACK PLATE INSTALLED ON SIGNAL FACE	⦶	⦶	⦶	3" (50.8mm) CONDUIT STUBBED UP 1' (304.8mm) ON (E) PG&E SERVICE POLE		HP or LP		PARKING METER
→	→	---	VEHICLE SIGNAL FACE - 12" (304.8 mm)	■	☐	☐	TYPE I STREETLIGHT PULLBOX WITH DIMENSIONS 25.25" x 15.75" x 12"		⌘		FIRE HYDRANT HP = HIGH PRESSURE; LP = LOW PRESSURE
→	→	---	VEHICLE SIGNAL FACE - 12" (304.8 mm) BACK PLATE INSTALLED ON SIGNAL FACE	■	☐	☐	35.25" x 22.25" TRAFFIC SIGNAL PULL BOX III = TYPE III WITH 12" DEPTH; 3T = TYPE III TRAFFIC RATED; 36X = TYPE 36X WITH 18.44" DEPTH; 36TX = TYPE 36X TRAFFIC RATED; S = CITY SERVICE (TYPE III) PULL BOX		⌘		RAILROAD GATE POLE WITH RAILROAD SIGNALS
→	→	---	VEHICLE SIGNAL FACE - 12" (304.8 mm), WITH ARROWS	■	☐	☐	64.25" x 35" TRAFFIC SIGNAL PULL BOX IV - TYPE IV WITH 14" DEPTH; 48X = TYPE 48X WITH 24" DEPTH; 48TX = TYPE 48X TRAFFIC RATED; P = PG&E SERVICE		⌘		VALVE
→	→	---	MAST ARM MOUNTED SIGNAL FACE. VEHICLE SIGNAL FACE - 12" (304.8 mm), BACK PLATE INSTALLED ON SIGNAL FACE	■	☐	☐	BASEMENT PULL BOX		ABC		PEDESTRIAN BARRICADE
→	→	---	LEFT OR RIGHT ANGLED VISOR 12" X 12" X (18" OR 27"), AS SPECIFIED	■	☐	☐	SERVICE EQUIPMENT ENCLOSURE AND FOUNDATION PER SFMTA STR-8404 (ELECTRICAL SERVICE METER PEDESTAL)		○ _{SM}		BOLLARD PER SFDPW STANDARD PLAN 87,178
→	→	---	PEDESTRIAN COUNTDOWN SIGNAL (PCS)	■	☐	☐	GROUND ROD-5/8" ØX10'-0" (15.88 mm X 3048 mm)		○ _{WP/ST}		CATCH BASIN
→	→	---	8" BIKE SIGNAL	→	→	→	VARIABLE MESSAGE SIGN (VMS)				SEWER CLEAN OUT
→	→	---	12" BIKE SIGNAL	→	→	→	RED LIGHT CAMERA				BIKE RACK
→	→	---	PEDESTRIAN FLASHING BEACON	→	→	→	RED LIGHT CAMERA AUXILIARY FLASH				UTILITY VAULT; OWNER AS SPECIFIED
→	→	---	ACTIVATED BLANKOUT SIGN (NRT = NO RIGHT TURN; NLT = NO LEFT TURN; DNE = DO NOT ENTER; FTC = FLASHING TRAIN COMING)	→	→	→	TRAFFIC SIGNAL DETECTION CAMERA				UTILITY MANHOLE; AS SPECIFIED T = AT&T; P = PG&E
→	→	---	PEDESTRIAN PUSH BUTTON OR ACCESSIBLE PEDESTRIAN SIGNAL (APS) BUTTON, AS NOTED	→	→	→	CLOSED-CIRCUIT TELEVISION (CCTV) CAMERA; TYPICAL APPLICATION "SFGo CAMERA FOR MONITORING"				SURVEY MONUMENT
→	→	---	"M" OR "M-SF" CONTROLLER CABINET (CITY FURNISHED) AND FOUNDATION	→	→	→	NETWORK RADIO				UTILITY POLE, AS SPECIFIED WP = WOOD; ST = STEEL
→	→	---	"G" CONTROLLER CABINET FOUNDATION, SEE SHEET NOTE FOR CONTROLLER CABINET TYPE (CITY FURNISHED)	→	→	→	PREEMPT RADIO				CURB RAMP (SEE CR- OR R- DWGS)
→	→	---	TYPE 352i-ATC CONTROLLER CABINET (CITY FURNISHED) AND FOUNDATION PER SFMTA STR-8404	→	→	→	TRAFFIC RATED HANDHOLE CHRISTY G5 OR EQUAL, NO LOCKING RING REQUIRED				
→	→	---	TYPE 350i-ATC CONTROLLER CABINET (CITY FURNISHED) AND FOUNDATION PER SFMTA STR-8404	→	→	→					
→	→	---	STREET LIGHT WITH 6' LUMINAIRE ARM	→	→	→					

95% REVIEW
NOT FOR CONSTRUCTION

NOT ALL SYMBOLS
USED IN PLANS



--	--	--	--	--	--	--	--	--	--	--	--	--	--	--	--	--	--	--	--	--	--	--	--	--	--	--	--	--	--	--	--	--	--	--	--	--	--	--	--	--	--	--	--	--	--	--	--	--	--	--	--	--	--	--	--	--	--	--	--	--	--	--	--	--	--	--	--	--	--	--	--	--	--	--	--	--	--	--	--	--	--	--	--	--	--	--	--	--	--	--	--	--	--	--	--	--	--	--	--	--	--	--	--	--	--	--	--	--	--	--	--	--	--	--	--	--	--	--	--	--	--	--	--	--	--	--	--	--	--	--	--	--	--	--	--	--	--	--	--	--	--	--	--	--	--	--	--	--	--	--	--	--	--	--	--	--	--	--	--	--	--	--	--	--	--	--	--	--	--	--	--	--	--	--	--	--	--	--	--	--	--	--	--	--	--	--	--	--	--	--	--	--	--	--	--	--	--	--	--	--	--	--	--	--	--	--	--	--	--	--	--	--	--	--	--	--	--	--	--	--	--	--	--	--	--	--	--	--	--	--	--	--	--	--	--	--	--	--	--	--	--	--	--	--	--	--	--	--	--	--	--	--	--	--	--	--	--	--	--	--	--	--	--	--	--	--	--	--	--	--	--	--	--	--	--	--	--	--	--	--	--	--	--	--	--	--	--	--	--	--	--	--	--	--	--	--	--	--	--	--	--	--	--	--	--	--	--	--	--	--	--	--	--	--	--	--	--	--	--	--	--	--	--	--	--	--	--	--	--	--	--	--	--	--	--	--	--	--	--	--	--	--	--	--	--	--	--	--	--	--	--	--	--	--	--	--	--	--	--	--	--	--	--	--	--	--	--	--	--	--	--	--	--	--	--	--	--	--	--	--	--	--	--	--	--	--	--	--	--	--	--	--	--	--	--	--	--	--	--	--	--	--	--	--	--	--	--	--	--	--	--	--	--	--	--	--	--	--	--	--	--	--	--	--	--	--	--	--	--	--	--	--	--	--	--	--	--	--	--	--	--	--	--	--	--	--	--	--	--	--	--	--	--	--	--	--	--	--	--	--	--	--	--	--	--	--	--	--	--	--	--	--	--	--	--	--	--	--	--	--	--	--	--	--	--	--	--	--	--	--	--	--	--	--	--	--	--	--	--	--	--	--	--	--	--	--	--	--	--	--	--	--	--	--	--	--	--	--	--	--	--	--	--	--	--	--	--	--	--	--	--	--	--	--	--	--	--	--	--	--	--	--	--	--	--	--	--	--	--	--	--	--	--	--	--	--	--	--	--	--	--	--	--	--	--	--	--	--	--	--	--	--	--	--	--	--	--	--	--	--	--	--	--	--	--	--	--	--	--	--	--	--	--	--	--	--	--	--	--	--	--	--	--	--	--	--	--	--	--	--	--	--	--	--	--	--	--	--	--	--	--	--	--	--	--	--	--	--	--	--	--	--	--	--	--	--	--	--	--	--	--	--	--	--	--	--	--	--	--	--	--	--	--	--	--	--	--	--	--	--	--	--	--	--	--	--	--	--	--	--	--	--	--	--	--	--	--	--	--	--	--	--	--	--	--	--	--	--	--	--	--	--	--	--	--	--	--	--	--	--	--	--	--	--	--	--	--	--	--	--	--	--	--	--	--	--	--	--	--	--	--	--	--	--	--	--	--	--	--	--	--	--	--	--	--	--	--	--	--	--	--	--	--	--	--	--	--	--	--	--	--	--	--	--	--	--	--	--	--	--	--	--	--	--	--	--	--	--	--	--	--	--	--	--	--	--	--	--	--	--	--	--	--	--	--	--	--	--	--	--	--	--	--	--	--	--	--	--	--	--	--	--	--	--	--	--	--	--	--	--	--	--	--	--	--	--	--	--	--	--	--	--	--	--	--	--	--	--	--	--	--	--	--	--	--	--	--	--	--	--	--	--	--	--	--	--	--	--	--	--	--	--	--	--	--	--	--	--	--	--	--	--	--	--	--	--	--	--	--	--	--	--	--	--	--	--	--	--	--	--	--	--	--	--	--	--	--	--	--	--	--	--	--	--	--	--	--	--	--	--	--	--	--	--	--	--	--	--	--	--	--	--	--	--	--	--	--	--	--	--	--	--	--	--	--	--	--	--	--	--	--	--	--	--	--	--	--	--	--	--	--	--	--	--	--	--	--	--	--	--	--	--	--	--	--	--	--	--	--	--	--	--	--	--	--	--	--	--	--	--	--	--	--	--	--	--	--	--	--	--	--	--	--	--	--	--	--	--	--	--	--	--	--	--	--	--	--	--	--	--	--	--	--	--	--	--	--	--	--	--	--	--	--	--	--	--	--	--	--	--	--	--	--	--	--	--	--	--	--	--	--	--	--	--	--	--	--	--	--	--	--	--	--	--	--	--	--	--	--	--	--	--	--	--	--	--	--	--	--	--	--	--	--	--	--	--	--	--	--	--	--	--	--	--	--	--	--	--	--	--	--	--	--	--	--	--	--	--	--	--	--	--	--	--	--	--	--	--	--	--	--	--	--	--	--	--	--	--	--	--	--	--	--	--	--	--	--	--	--	--	--	--	--	--	--	--	--	--	--	--	--	--	--	--	--	--	--	--	--	--	--	--	--	--	--	--	--	--	--	--	--	--	--	--	--	--	--	--	--	--	--	--	--	--	--	--	--	--	--	--	--	--	--	--	--	--	--	--	--	--	--	--	--	--	--	--	--	--	--	--	--	--	--	--	--	--	--	--	--	--	--	--	--	--	--	--	--	--	--	--	--	--	--	--	--	--	--	--	--	--	--	--	--	--	--	--	--	--	--	--	--	--	--	--	--	--	--	--	--	--	--	--	--	--	--	--	--	--	--	--	--	--	--	--	--	--	--	--	--	--	--	--	--	--	--	--	--	--	--	--	--	--	--	--	--	--	--	--	--	--	--	--	--	--	--	--	--	--	--	--	--	--	--	--	--	--	--	--	--	--	--	--	--	--	--	--	--	--	--	--	--	--	--	--	--	--	--	--	--	--	--	--	--	--	--	--	--	--	--	--	--	--	--	--	--	--	--	--	--	--	--	--	--	--	--	--	--	--	--	--	--	--	--	--	--	--	--	--	--	--	--	--	--	--	--	--	--	--	--	--	--	--	--	--	--	--	--	--	--	--	--	--	--	--	--	--	--	--	--	--	--	--	--	--	--	--	--	--	--	--	--	--	--	--	--	--	--	--	--	--	--	--	--	--	--	--	--	--	--	--	--	--	--	--	--	--	--	--	--	--	--	--	--	--	--	--	--	--	--	--	--	--	--	--	--	--	--	--	--	--	--	--	--	--	--	--	--

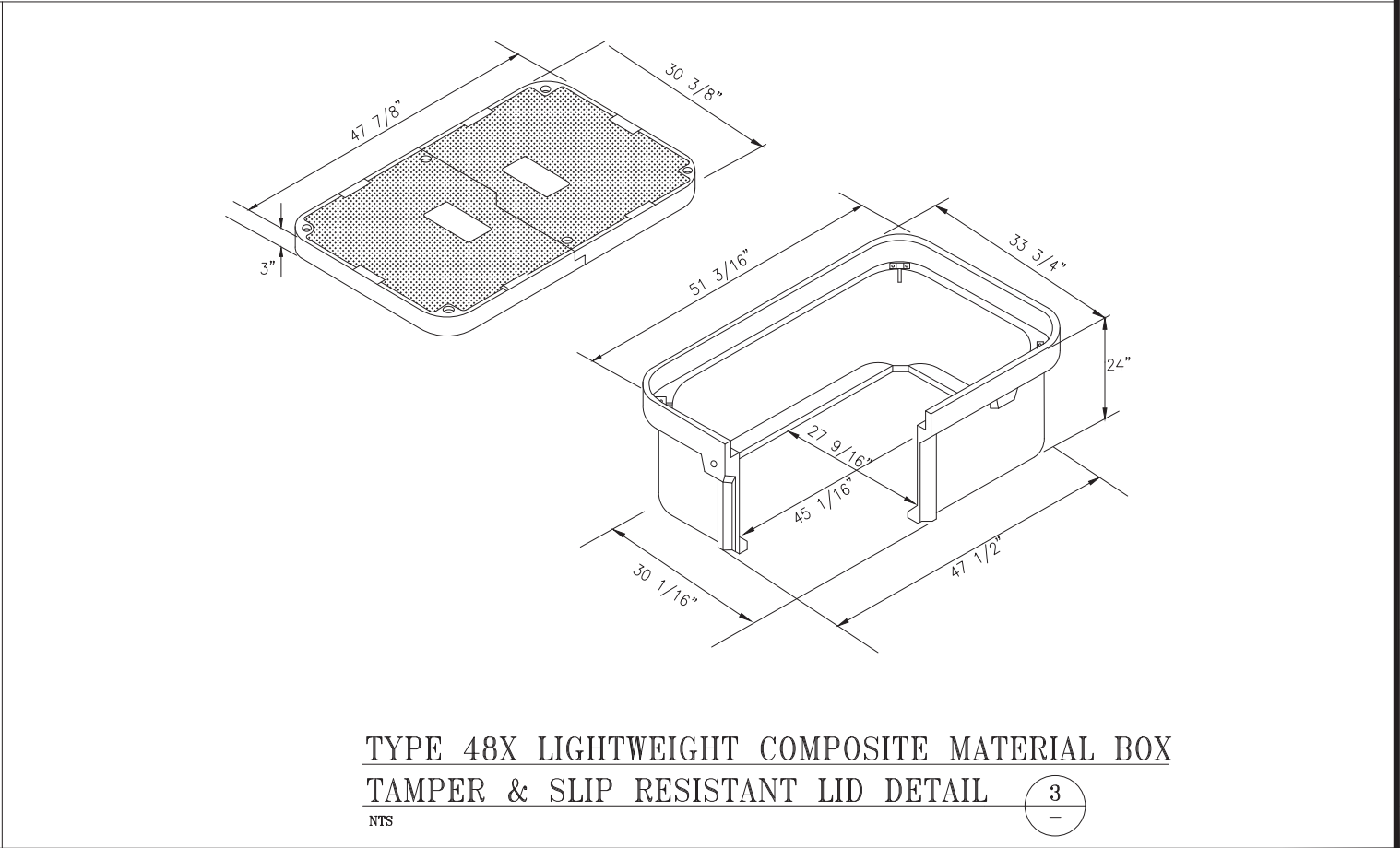
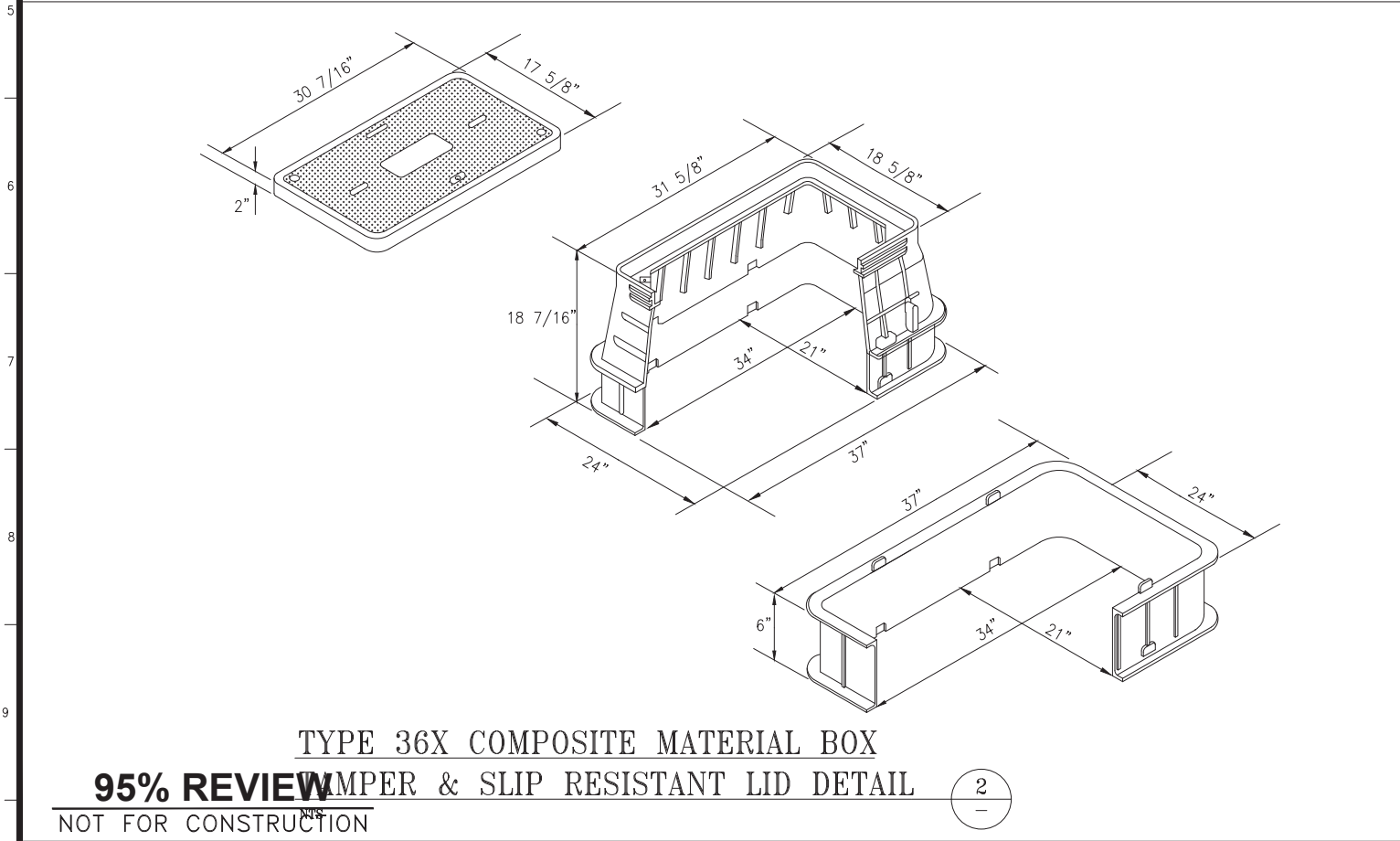
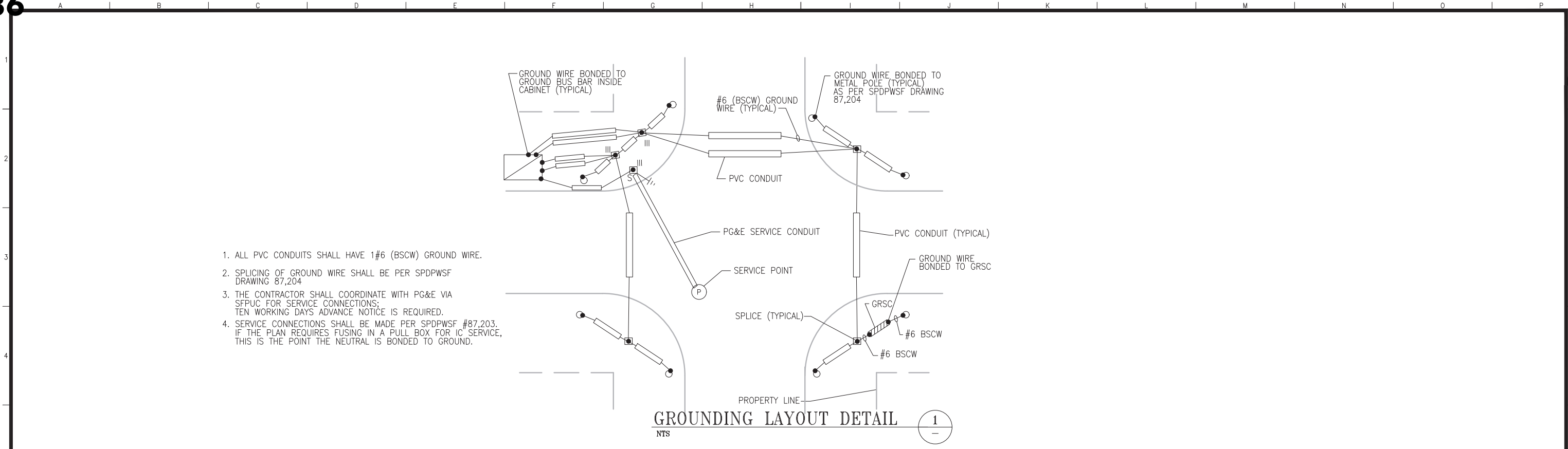
Drawing Path: V:\23871_PW_Various_Locations_Curb_Ramps_No_18\2_Design\Working_Drawings\01_GENERAL SHEETS\23871_E-0.1_Symbols.dwg, Location: V:\23871_PW_Various_Locations_Curb_Ramps_No_18\2_Design\Working_Drawings\02_XREFS\00_TB\DE1_TB_22x34-John label Patrick.dwg

Drawing Path: V:\23871_PW_Various_Locations_Curb_Ramps_No_18\2_Design_Working_Drawings\01_GENERAL_SHEETS\23871_E-0.2_Abbreviations.dwg, Xref(s): .\Xref(s): XREFS\00_TB\DE1_TB_22334-John_label_Patrick.dwg

[illegible]

G E N E R A L N O T E S		
<div>1. THESE ELECTRICAL PLANS ARE DIAGRAMMATIC AND ARE CORRECT FOR GENERAL DESIGN ONLY. THE EXACT LOCATIONS OF EQUIPMENT & APPURTENANCES SHALL BE DETERMINED IN THE FIELD BY THE CITY REPRESENTATIVE.</div> <div>2. SYMBOLS, ABBREVIATIONS, AND GENERAL NOTES APPLY TO ALL ELECTRICAL DRAWINGS.</div> <div>3. SPECIAL INSTRUCTION TO THE CONTRACTOR: IT IS EXPECTED THAT AN ELECTRICAL CONTRACTOR WILL BE ABLE TO INTERPRET THE DESIGNED TRAFFIC PHASING AND THE WIRING SHOWN ON THE PLANS AND ENSURE THAT THE NET RESULT WILL OPERATE CORRECTLY. ANY IRREGULARITIES SHALL BE BROUGHT TO THE ATTENTION OF THE ENGINEER IMMEDIATELY.</div> <div>4. TRAFFIC SIGNAL POLES SHALL COMPLY WITH 2015 CALTRANS STANDARD SPECIFICATIONS (CTSS) AND 2015 CALTRANS STANDARD PLANS (CTSP), ADOPTED ON OCTOBER 30, 2015 WITH EXCEPTIONS NOTED – SEE SPECIFICATION 34 41 13 SEC 2.10.A. ALL OTHER TRAFFIC SIGNAL AND RELATED WORK SHALL BE IN ACCORDANCE WITH 2018 CTSS AND 2018 CTSP, U.O.N.</div> <div>5. CONTROLLER FRONT DOOR SHALL BE ORIENTED AWAY FROM INTERSECTION SUCH THAT WHILE WORKING IN THE IC, THE TECHNICIAN IS FACING THE INTERSECTION. NO PULL BOX OR SURFACE FURNITURE SHALL BE LOCATED WITHIN A THREE (3) FOOT BY THREE (3) FOOT CLEARANCE FRONTING DOORS.</div> <div>6. SERVICE CONNECTIONS SHALL BE MADE PER SPDPWSF #87,203. IF THE PLAN REQUIRES FUSING IN A PULL BOX FOR IC SERVICE, THIS IS THE POINT THE NEUTRAL IS BONDED TO GROUND. THE GROUND ROD IN THE PULL BOX SHALL BE CONNECTED TO THE GROUND ROD IN THE IC WITH #6 BSCW TO FORM A GROUNDING SYSTEM.</div> <div>7. F/I IN–LINE FUSE HOLDERS WITH A 40A FUSE FOR IC SERVICE AND A 40A FUSE FOR SL SERVICE. CONNECT BOTH SERVICES TO THE SAME PHASE. PROVIDE LABELING FOR "IC CONTROLLER" AND "STREETLIGHT" SERVICE WITH LOCATION IDENTIFICATION. (I.E. A SAMPLE LABEL IS AS FOLLOWS: "IC IN–LINE FUSE HOLDER INSTALLED IN NE CORNER") SIMILARLY FOR STREET LIGHT SERVICE.</div> <div>8. VERIFY THE VOLTAGE OF STREETLIGHT CIRCUIT PRIOR TO REPLACING FIXTURE OR SPLICING INTO EXISTING CIRCUIT.</div> <div>9. F/I CONCRETE COLLAR ALL AROUND PULL BOX IN UNPAVED, ASPHALT, OR LAWN AREA PER SPDPWSF #87,201.</div> <div>10. CONSTRUCT A CONCRETE PAD AROUND A POLE OR CONTROLLER CABINET FOUNDATION IN AN UNPAVED, ASPHALT, OR LAWN AREA. FINAL DIMENSIONS OF CONCRETE PAD SHALL BE DIRECTED BY ENGINEER AS INCIDENTAL COST.</div> <div>11. COORDINATE WITH CITY REPRESENTATIVE TO LAY OUT CONTRACT CURB RAMP AND CURB LOCATIONS PRIOR TO POLE, PULL BOX, AND FOUNDATION CONSTRUCTION.</div> <div>12. CONTRACTOR SHALL BE RESPONSIBLE FOR WORKING AROUND AND PROTECTING ALL EXISTING FACILITIES ADJACENT TO THEIR WORK AREA. THESE FACILITIES INCLUDE, BUT ARE NOT LIMITED TO THE FOLLOWING: TREES, LANDSCAPING, HYDRANTS, AND UTILITY POLES.</div> <div>13. PROVIDE 1/4" PULL ROPE IN ALL TRAFFIC SIGNAL OR EMPTY STREETLIGHT CONDUITS. PROVIDE 3/8" PULL TAPE IN ALL POLYETHYLENE CONDUITS.</div> <div>14. CONDUITS RUNNING IN THE SAME DIRECTION CAN BE JOINT TRENCHED.</div> <div>15. PROTECT ALL SURVEY MONUMENTS, AND COORDINATE WITH THE CITY REPRESENTATIVE FOR ANY SURVEY MONUMENTS DISCOVERED IN THE FIELD. PROVIDE FORTY–EIGHT (48) HOUR NOTICE.</div> <div>16. IN ACCORDANCE WITH SAN FRANCISCO ADMINISTRATIVE CODE SECTION 6.22(E), THE CONTRACTOR AND ITS SUBCONTRACTORS SHALL PAY THEIR WORKERS THE GENERAL RATES OF PREVAILING WAGE BASED ON THE TYPE OF WORK PERFORMED. THE CONTRACTOR AND ITS SUBCONTRACTORS ARE ADVISED THAT THE CITY CONSIDERS THE PROPER CLASSIFICATION FOR EMPLOYEES WHO PERFORM ALL ELECTRICAL WORK ASSOCIATED WITH THE INSTALLATION OF UNDERGROUND FED TRAFFIC SIGNALS TO BE THAT OF ELECTRICIAN: INSIDE WIREMAN. THE CLASSIFICATION OF ELECTRICAL UTILITY LINEMAN IS NOT APPLICABLE FOR THIS TYPE OF WORK. THE SAN FRANCISCO BOARD OF SUPERVISORS ANNUALLY DETERMINES THE CLASSIFIED PREVAILING RATES OF WAGE. THE RATES ARE AVAILABLE ON–LINE AT http://www.dir.ca.gov/DLRS/PWD.</div> <div>17. FIELD VERIFY AND MAINTAIN EXISTING TO REMAIN TRAFFIC SIGNAL, STREETLIGHT, AND INTERCONNECT WIRING. IF DISTURBED, THEY SHALL BE RESTORED TO OPERATING CONDITIONS WHICH MAY REQUIRE CONDUIT RELOCATIONS, EXTENSIONS, REPLACEMENTS, AND/OR NEW WIRING.</div> <div>18. COORDINATE WITH OTHER TRADES TO DETERMINE THE SEQUENCE OF CONSTRUCTION THROUGHOUT THE PROJECT, INCLUDING EXISTING, TEMPORARY REMODELED AND NEW AREAS, WHERE APPLICABLE.</div> <div>19. ALL CONDUITS SHOULD BE UNDERGROUND AND NOT EXPOSED U.O.N.</div> <div>20. PRIOR TO FINAL COMPLETION, CONTRACTOR SHALL CLEAR ALL DEBRIS INSIDE THE PULL BOXES AND CABINETS.</div> <div>21. WHERE EXISTING CONDUIT OR WIRING IS TO BE ABANDONED, THE CONDUIT OR WIRING SHALL BE REMOVED IF IT IS EXPOSED. WHERE IT IS IMPOSSIBLE TO REMOVE THE CONDUIT OR WIRING, IT SHALL BE CUT OFF SIX (6) INCHES BELOW AND CAPPED OR PLUGGED. RESTORE SIDEWALK.</div> <div>22. ALL NEW POLES AND CONTROLLER CABINETS MUST BE LOCATED AT LEAST FIVE (5) FEET FROM FIRE HYDRANTS U.O.N.</div>	<div>23. RESTORE SIDEWALK AND CROSSWALK TO MATCH EXISTING SIDEWALK AND CROSSWALK IN DESIGN, COLOR, AND MATERIAL AND RESTORE WHOLE FLAGS AFFECTED BY THIS PROJECT.</div> <div>24. ALL EXISTING STREETLIGHTS SHALL REMAIN IN OPERATION THROUGHOUT THE DURATION OF THE PROJECT. F/I TEMPORARY LIGHTING AS NEEDED.</div> <div>25. CONDUIT ALIGNMENTS SHOWN ON PLANS ARE SCHEMATIC. CONDUIT RUNS SHALL BE INSTALLED AS STRAIGHT AS POSSIBLE. WHERE OBSTRUCTIONS ARE ENCOUNTERED AND WITH PRIOR APPROVAL OF THE CITY REPRESENTATIVE, LOCATION OF CONDUIT MAY BE CHANGED OR ALIGNMENT BE CURVED ACCORDINGLY TO THE CONDUIT BENDING RESTRICTIONS SPECIFIED IN SPEC 26 05 00.</div> <div>26. THE UTILITY INFORMATION IS FOR REFERENCE ONLY. CONTRACTOR SHALL BE RESPONSIBLE FOR VERIFYING THE ACTUAL LOCATIONS OF THE UTILITIES. ALL DAMAGE TO EXISTING UTILITY LINES OR ADJACENT FACILITIES SHALL BE REPAIRED PROMPTLY AT THE CONTRACTOR’S EXPENSE.</div> <div>27. ANY PULLBOXES INSTALLED ON ROADWAY OR DRIVEWAY SHALL BE H–20 LOADING WITH NON–SKID METAL COVER AND PER SHEET NOTE 4 SPDPWSF #87,201.</div> <div>28. FOR ALL TRAFFIC SIGNAL AND STREETLIGHT PULL BOXES THAT ARE ROTATED, RELOCATED, OR ADJUSTED, THE WORK PERFORMED INCLUDING ALL NEW AND EXISTING CONDUIT SHALL MEET SPDPWSF #87,201. ANY IRREGULARITIES SHALL BE BROUGHT TO THE ATTENTION OF THE ENGINEER IMMEDIATELY. WHERE NOTED ON PLANS, THIS WORK SHALL BE CONSIDERED INCIDENTAL.</div> <div>29. WHERE EXISTING CONDUITS NEED TO BE EXTENDED TO THE PULL BOX, THE CONTRACTOR SHALL MODIFY THE EXISTING TRAFFIC SIGNAL WIRING AS FOLLOWS:<div>a. REMOVE EXISTING TRAFFIC SIGNAL WIRING, COMPLETE ALL NECESSARY PULL BOX AND CONDUIT MODIFICATIONS, F/I NEW TRAFFIC SIGNAL WIRES TO REPLACE ALL THE EXISTING WIRING IMPACTED BY THIS MODIFICATION; OR</div><div>b. WITH THE APPROVAL OF THE SFMTA TRAFFIC SIGNAL SHOP, THE CONTRACTOR SHALL PULL BACK EXISTING WIRES TO ADJACENT PULL BOX (TOWARD THE I/C), COMPLETE ALL NECESSARY PULL BOX AND CONDUIT MODIFICATIONS, RECONNECT, AND REUSE THE EXISTING TRAFFIC SIGNAL WIRES, IF FEASIBLE.</div></div> <div>30. WHERE POLE IN PLACE OF POLE OR TEMPORARY POLE BASE IS NOTED ON PLANS, F/I TEMPORARY POLE BASE MOUNTED LIGHTING AND/OR TRAFFIC SIGNAL FOR PEDESTRIAN AND VEHICULAR SAFETY WITHIN OR OUTSIDE THE LIMIT OF WORK. TEMPORARY LIGHTING/TRAFFIC SIGNAL SOURCE SHALL BE TAPPED FROM THE NEAREST EXISTING SOURCE.</div> <div>31. ANY DAMAGE TO CONCRETE DETECTABLE SURFACE TILES, CURB RAMPS, SIDEWALKS, AND/OR CURB AND GUTTER WHICH OCCURS DURING CONSTRUCTION SHALL BE REPLACED AT CONTRACTOR’S COST TO MATCH EXISTING CONCRETE DETECTABLE SURFACE TILES, CURB RAMPS, SIDEWALKS, CURB AND GUTTER IN DESIGN, COLOR AND MATERIAL TO EXISTING WHOLE PANELS, CONSTRUCTION JOINTS, SIDEWALK FLAGS AND/OR CURBS AND GUTTERS.</div> <div>32. PRIOR TO START OF ELECTRICAL WORK, CONTRACTOR SHALL FIELD VERIFY THE EXISTING ELECTRICAL CIRCUIT. RECONNECT ALL EXISTING TRAFFIC SIGNAL AND STREETLIGHT SERVICE WHICH MAY HAVE BEEN INTERRUPTED. RESTORE ALL ELECTRICAL SERVICE AND WIRING TO EXISTING CONDITIONS INCLUDING THE ADJACENT FIXTURES OUTSIDE THE LIMIT OF WORK AS INCIDENTAL COST.</div> <div>33. SPLICING OF TRAFFIC SIGNAL NEUTRAL AND ALL STREETLIGHT CABLES IN PULL BOXES SHALL BE MADE USING SPLIT BOLT ONLY. SPLICE CONNECTORS SHALL BE OF THE APPROPRIATE SIZE.</div> <div>34. U.O.N., FOR FOUNDATIONS TO BE REMOVED CONTRACTOR SHALL REMOVE UP TO THIRTY–SIX (36) INCHES BELOW GRADE, INCLUDING ALL ASSOCIATED EMBEDDED CONDUITS. FOR MUNI POLES, REFER TO SPECIFICATION 34 23 13. IF IT IS POLE IN PLACE OF POLE, CONTRACTOR SHALL REMOVE POLE FOUNDATION TO ACCOMMODATE THE NEW POLE FOUNDATION AND FILL THE CAVITY WITH SLURRY AS REQUIRED AND RESTORE SIDEWALK.</div> <div>35. PRIOR TO R/C PULL BOX, CONTRACTOR TO VERIFY IF ANY EXISTING CIRCUIT IS TO BE MAINTAINED AND COORDINATE WITH CITY REPRESENTATIVE. IF NO CIRCUIT IS TO BE MAINTAINED, ABANDON CONDUIT IN PLACE, DISCONNECT ALL UNUSED CIRCUITS, R/C PULL BOX AND RESTORE SIDEWALK TO MATCH EXISTING.</div> <div>36. WHEN USING NON–GRS CONDUIT FOR STREETLIGHT WIRES, PROVIDE SEPARATE GROUND WIRE AND TIE TO GROUND ROD AT TRAFFIC SIGNAL SERVICE POINT.</div> <div>37. TOUCH UP ANY NEW POLES AND/OR EQUIPMENT MOUNTING THAT IS EXPOSED/RUSTED WITH RUST–OLEUM PAINT OR APPROVED EQUAL TO PREVENT CORROSION.</div> <div>38. STREETLIGHT POLES APPROVED TO BE INSTALLED ON TRUNCATED DOMES SHALL HAVE ONE (1) INCH CONCRETE FLAG AROUND THE BASE COVER OR BASE PLATE.</div> <div>39. STREETLIGHT PULL BOXES SHALL BE WITHIN 5 FEET OF THE STREETLIGHT POLE THE PULL BOX IS FEEDING U.O.N.</div> <div>40. STREETLIGHTS INSTALLED IN SPECIAL PAVER AREA SHALL HAVE THREE (3) FOOT BY THREE (3) FOOT CONCRETE FLAG AROUND POLE BASE AND STREETLIGHT PULL BOX U.O.N.</div>	
<div><div>95% REVIEW</div><div>NOT FOR CONSTRUCTION</div></div>		

<table><tr><td></td><td></td><td></td><td></td><td></td></tr><tr><td></td><td></td><td></td><td></td><td></td></tr><tr><td></td><td></td><td></td><td></td><td></td></tr><tr><td></td><td></td><td></td><td></td><td></td></tr><tr><td></td><td></td><td></td><td></td><td></td></tr><tr><td>NO.</td><td>DATE</td><td>DESCRIPTION</td><td>BY</td><td>APP.</td></tr><tr><td colspan="5">TABLE OF REVISIONS</td></tr><tr><td colspan="5">THIS DRAWING WAS LAST MODIFIED: 01/23/25 11:29, BY: nk Wong</td></tr></table>																										NO.	DATE	DESCRIPTION	BY	APP.	TABLE OF REVISIONS					THIS DRAWING WAS LAST MODIFIED: 01/23/25 11:29, BY: nk Wong					REFERENCE INFORMATION & FILE NO. OF SURVEYS				 <div>BUREAU OF ENGINEERING CITY & COUNTY OF SAN FRANCISCO SAN FRANCISCO PUBLIC WORKS 49 SOUTH VAN NESS AVENUE, SUITE 800 SAN FRANCISCO, CA 94103</div>		<table><tr><td></td><td>Date:</td></tr><tr><td>Section Mgr: CHI IAO</td><td></td></tr><tr><td>Deputy Bureau Mgr: IQBAL DHAPA</td><td></td></tr><tr><td>Bureau Mgr: PATRICK RIVERA</td><td></td></tr></table>			Date:	Section Mgr: CHI IAO		Deputy Bureau Mgr: IQBAL DHAPA		Bureau Mgr: PATRICK RIVERA		<table><tr><td>DESIGNED:</td><td>DATE:</td></tr><tr><td>NK</</td></tr></table>	DESIGNED:	DATE:	NK</
NO.	DATE	DESCRIPTION	BY	APP.																																																								
TABLE OF REVISIONS																																																												
THIS DRAWING WAS LAST MODIFIED: 01/23/25 11:29, BY: nk Wong																																																												
	Date:																																																											
Section Mgr: CHI IAO																																																												
Deputy Bureau Mgr: IQBAL DHAPA																																																												
Bureau Mgr: PATRICK RIVERA																																																												
DESIGNED:	DATE:																																																											
NK</																																																												



NO.	DATE	DESCRIPTION	BY	APP.
TABLE OF REVISIONS				
THIS DRAWING WAS LAST MODIFIED: 01/23/25 11:28, BY: nkwong				

REFERENCE INFORMATION & FILE NO. OF SURVEYS
--



BUREAU OF ENGINEERING

CITY & COUNTY OF SAN FRANCISCO


SAN FRANCISCO PUBLIC WORKS

49 SOUTH VAN NESS AVENUE, SUITE 800

SAN FRANCISCO, CA 94103

Section Mgr:	CHI IAO	Date:	
Deputy Bureau Mgr:	IQBAL DHAPA		
Bureau Mgr:	PATRICK RIVERA		

DESIGNED:	DATE:
NK	09/2023
DRAWN:	DATE:
NK	01/2025
CHECKED:	DATE:
JS	10/2024

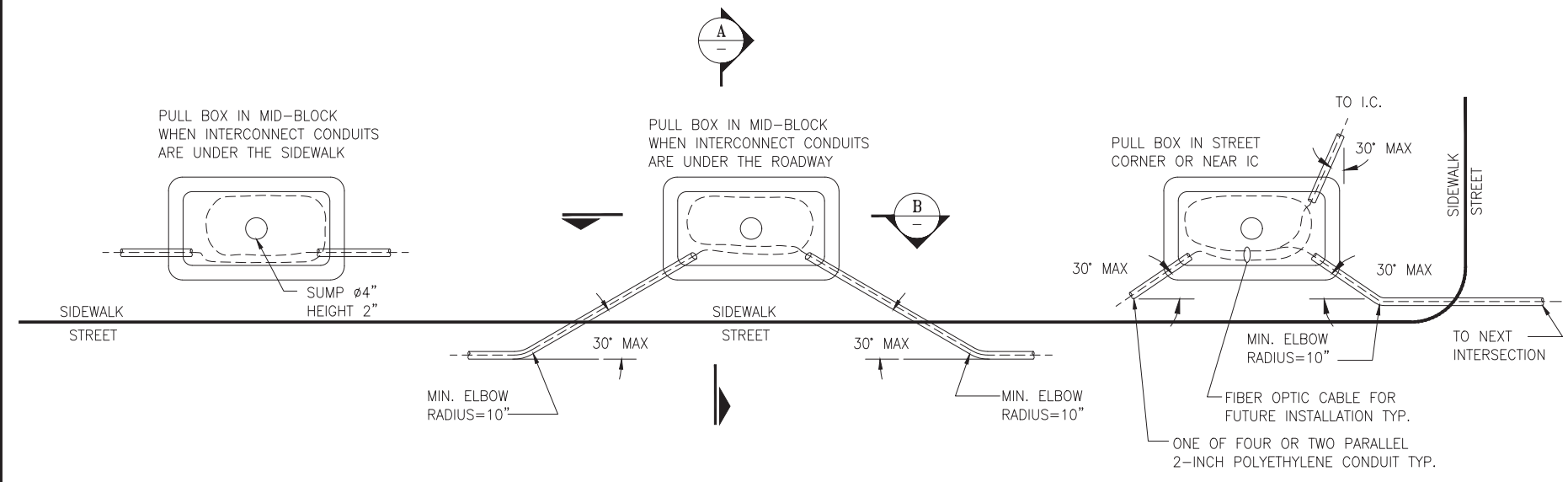


SCALE:
NONE
SHEET OF SHEETS
22 OF 30

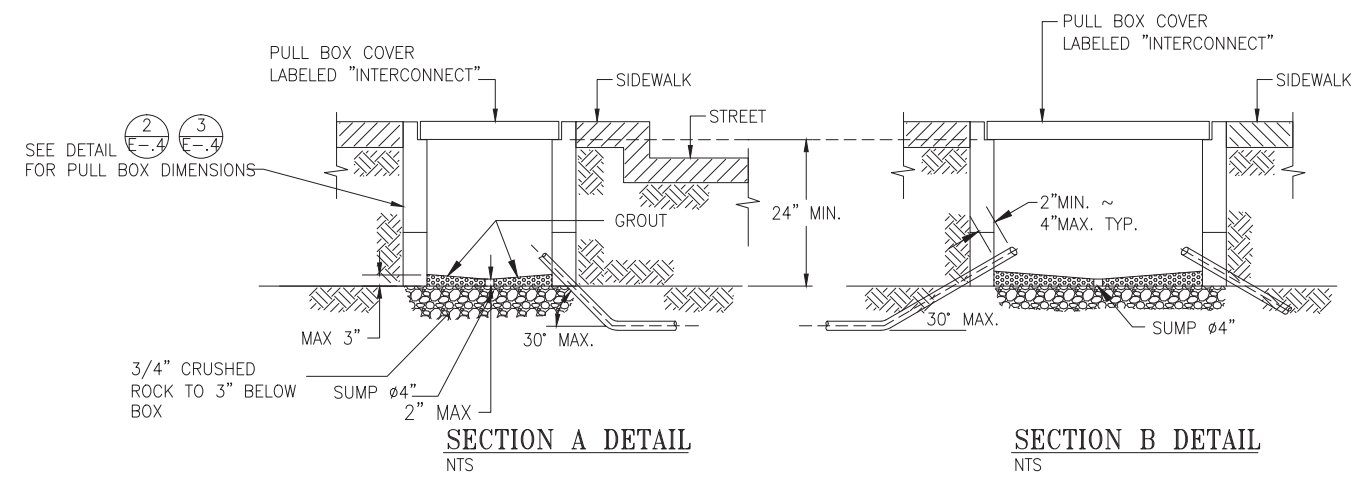
PW VARIOUS LOCATIONS CURB RAMP NO.18
TRAFFIC SIGNAL ELECTRICAL DETAILS

SOURCING EVENT ID: 0000008756
DRAWING NO. E-0.4
FILE NO. 122,281
REV. NO. 0

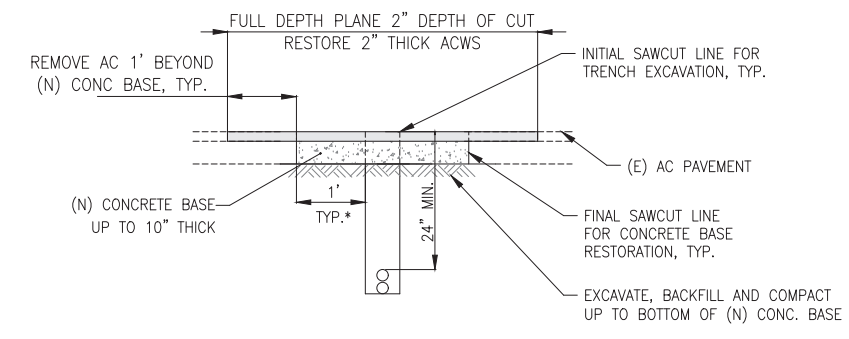
Drawing Path: V:\23871_PW_Various_Locations_Curb_Ramps_No_18\2_Design\Working_Drawings\01_GENERAL SHEETS\23871_E-0.4_Electrical_Details 36X And 48X Boxes.dwg User: Patrick Rivera Date: 01/23/25 11:28



INTERCONNECT PULL BOX AND CONDUIT DETAIL
(PLAN VIEW)






INTERCONNECT PULL BOX AND CONDUIT DETAIL
(SIDE VIEW)

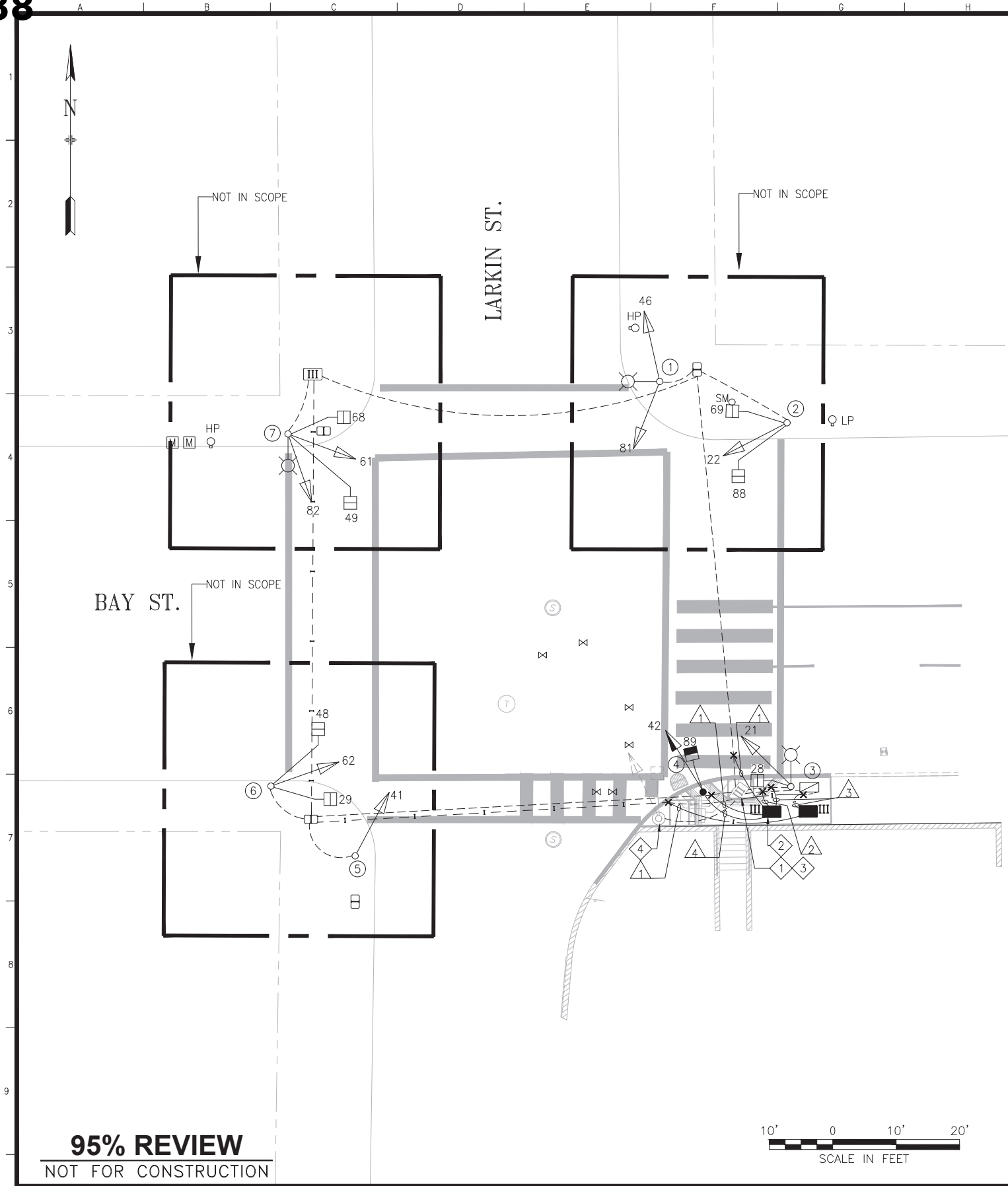


T-TRENCH FOR CONDUIT INSTALLATION
NOT TO SCALE
*RESTORATION OF CONCRETE BASE MAY BE WIDER THAN SHOWN IN
TRENCH RESTORATION DETAIL PER DPW ORDER 187,005, SECTION 11.

95% REVIEW
NOT FOR CONSTRUCTION

					REFERENCE INFORMATION & FILE NO. OF SURVEYS				 BUREAU OF ENGINEERING CITY & COUNTY OF SAN FRANCISCO SAN FRANCISCO PUBLIC WORKS 49 SOUTH VAN NESS AVENUE, SUITE 800 SAN FRANCISCO, CA 94103		<table><tr><td>Section Mgr:</td><td>CHI IAO</td></tr><tr><td>Deputy Bureau Mgr:</td><td>IQBAL DHAPA</td></tr><tr><td>Bureau Mgr:</td><td>PATRICK RIVERA</td></tr></table>		Section Mgr:	CHI IAO	Deputy Bureau Mgr:	IQBAL DHAPA	Bureau Mgr:	PATRICK RIVERA	<table><tr><td>DESIGNED:</td><td>DATE:</td></tr><tr><td>NK</td><td>09/2023</td></tr><tr><td>DRAWN:</td><td>DATE:</td></tr><tr><td>NK</td><td>01/2025</td></tr><tr><td>CHECKED:</td><td>DATE:</td></tr><tr><td>JS</td><td>10/2024</td></tr></table>		DESIGNED:	DATE:	NK	09/2023	DRAWN:	DATE:	NK	01/2025	CHECKED:	DATE:	JS	10/2024			SCALE: NONE SHEET OF SHEETS 23 OF 33		PW VARIOUS LOCATIONS CURB RAMP NO.18 TRAFFIC SIGNAL ELECTRICAL DETAILS		SOURCING EVENT ID: 000008756 DRAWING NO. E-0.5 FILE NO. 122,282 REV. NO. 0	
Section Mgr:	CHI IAO																																							
Deputy Bureau Mgr:	IQBAL DHAPA																																							
Bureau Mgr:	PATRICK RIVERA																																							
DESIGNED:	DATE:																																							
NK	09/2023																																							
DRAWN:	DATE:																																							
NK	01/2025																																							
CHECKED:	DATE:																																							
JS	10/2024																																							

Drawing Path: V:\23871_PW_Various_Locations_Curb_Ramps_No_18\2_Design\Working_Drawings\EE\Current\01_DRAWINGS\01_GENERAL SHEETS\23871_E-0.5_Electrical_Details_xrefsheet.dwg
User: Patrick Rivera
Label: Patrick.dwg



POLE AND EQUIPMENT SCHEDULE											
POLE No.	TYPE OF POLE	LUMINAIRE VOLTAGE/ WATTAGE	VEHICLE SIGNAL					PEDESTRIAN SIGNAL			REMARKS
			No.	TYPE	MOUNTING	VISORS	LOUVERS	No.	TYPE	MOUNTING	
①	(E) SL		(E) 46 (E) 81	(E) 3S12" (E) 3S12"	(E) SV-2-T						
②	(E) 1-A (10')		(E) 22	(E) 3S12"	(E) TV-1			(E) 69 (E) 88	(E) 1S-COUNT (E) 1S-IN	(E) SP-1 (E) SP-1	
③	(E) SL	(E)105	(E) 21	(E) 3S12"	(E) SV-1-T	(E) T		(E) 28	(E) 1S-COUNT	(E) SP-1	
④	1-A (10')		42	3S12"	TV-1-T	T		89	1S-COUNT	SP-1	
⑤	(E) 1-A (10')		(E) 41	(E) 3S12"	(E) TV-1	(E) T					
⑥	(E) 1-A (10')		(E) 62	(E) 3S12"	(E) TV-1	(E) T		(E) 29 (E) 48	(E) 1S-COUNT (E) 1S-IN	(E) SP-1 (E) SP-1	
⑦	(E) SL		(E) 82 (E) 61	(E) 3S12" (E) 3S12"	(E) SV-2-T	(E) T (E) T		(E) 49 (E) 68	(E) 1S-IN (E) 1S-COUNT	(E) SP-1 (E) SP-1	

- SHEET NOTES:**
- ① ABANDON (E) CONDUIT AND WIRING PER GENERAL NOTE 21.
 - ② SPLICE TO (E) SL CIRCUIT. MAINTAIN (E) CIRCUIT AND LABEL WIRING. EXTEND CONDUIT AND WIRING AS REQUIRED.
 - ③ INTERCEPT (E) CONDUIT OUTSIDE OF PULL BOX AND ADJUST CONDUIT AS REQUIRED.
 - ④ REUSE AND REPULL WIRES FROM DEMO POLE TO (N) POLE #4. MAINTAIN EXISTING PHASING. CONTRACTOR HAS THE OPTION TO SPLICE WITH SFMTA ENGINEER APPROVAL.

- CONDUITS:**
- ① F/I 1-2" GRS CONDUIT.
 - ② F/I 2-2" GRS CONDUIT.
 - ③ F/I 1-1.5" GRS CONDUIT.
 - ④ F/I 1-2" PVC CONDUIT.

95% REVIEW
NOT FOR CONSTRUCTION

TABLE OF REVISIONS				
NO.	DATE	DESCRIPTION	BY	APP.
THIS DRAWING WAS LAST MODIFIED: 01/23/25 11:34, BY: nkwong				

REFERENCE INFORMATION
& FILE NO. OF SURVEYS



BUREAU OF ENGINEERING
CITY & COUNTY OF SAN FRANCISCO
SAN FRANCISCO PUBLIC WORKS
49 SOUTH VAN NESS AVENUE, SUITE 800
SAN FRANCISCO, CA 94103

Section Mgr:	CHI IAO
Deputy Bureau Mgr:	IQBAL DHAPA
Bureau Mgr:	PATRICK RIVERA

Date:	
DESIGNED: NK	DATE: 09/2023
DRAWN: NK	DATE: 01/2025
CHECKED: JS	DATE: 10/2024



SCALE:	AS SHOWN
SHEET OF SHEETS	24 OF 33

PW VARIOUS LOCATIONS CURB RAMP NO.18	SOURCING EVENT ID: 0000008756
BAY STREET AND LARKIN STREET TRAFFIC SIGNAL PLAN	DRAWING NO. E-1.0
	FILE NO. 122,283
	REV. NO. 0

LEGEND

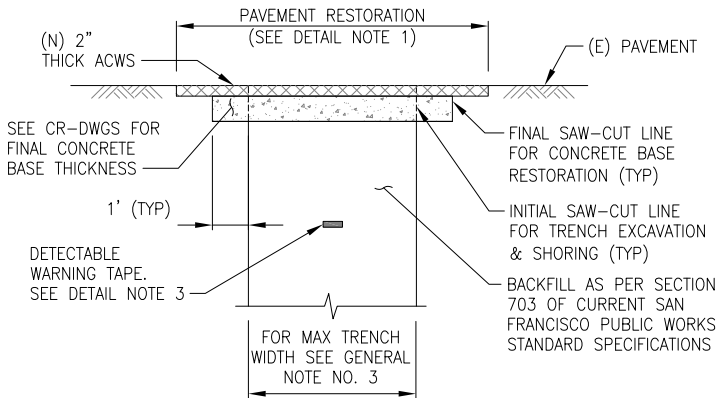
SIZE & TYPE	
	EXISTING SEWER OR CULVERT
	EXISTING MH
	EXISTING CB, SWI
	EXISTING SIDE SEWER (LATERAL) AND FRESH AIR INLET
SIZE & TYPE	
	NEW SEWER OR CULVERT
	NEW MH PER SFDPW STD PLAN 87,181
	NEW CB PER SFDPW STD PLAN 87,188
	ABANDON EXISTING CB
	REMOVE (E) CB
	PLUG EXISTING FACILITIES
	DIRECTION OF FLOW

ABBREVIATIONS

±	PLUS OR MINUS
ABN	ABANDONED
ACWS	ASPHALT CONCRETE WEARING SURFACE
APPROX	APPROXIMATE
AVE	AVENUE
AWSS	AUXILIARY WATER SUPPLY SYSTEM (EFWS)
CB	CATCHBASIN
CI	CAST IRON
CIPL	CURED IN-PLACE LINER
CONC	CONCRETE
CR	CURB RAMP
DEA	DEACTIVATED
DIA OR Ø	DIAMETER
DI	DUCTILE IRON
DWG	DRAWING
(E)	EXISTING
EFWS	EMERGENCY FIREFIGHTING WATER SYSTEM (AWSS)
EL	ELEVATION
ELEC	ELECTRIC LINE
ET	ELECTRIC TRANSMISSION
HDPE	HIGH-DENSITY POLYETHYLENE
INV	INVERT
ISP	IRON STONE PIPE
JDB	VERIZON JOINT DUCT BANK
KV	KILOVOLT
LF	LINEAR FEET
MAX	MAXIMUM
MH	MANHOLE
MIN	MINIMUM
(N)	NEW
NO.	NUMBER
NTS	NOT TO SCALE
OD	OUTSIDE DIAMETER
PL	PROPERTY LINE
PL	PLASTIC
RC	REINFORCED CONCRETE
RCP	REINFORCED CONCRETE PIPE
S.F.	SAN FRANCISCO
SFDPW	SAN FRANCISCO DEPARTMENT OF PUBLIC WORKS
SL	SLOPE
SPECS	SPECIFICATIONS
ST	STREET
STD	STANDARD
SWI	STORMWATER INLET
(TYP)	TYPICAL
TS	TRAFFIC SIGNAL
VCP	VITRIFIED CLAY PIPE
W/	WITH

GENERAL NOTES

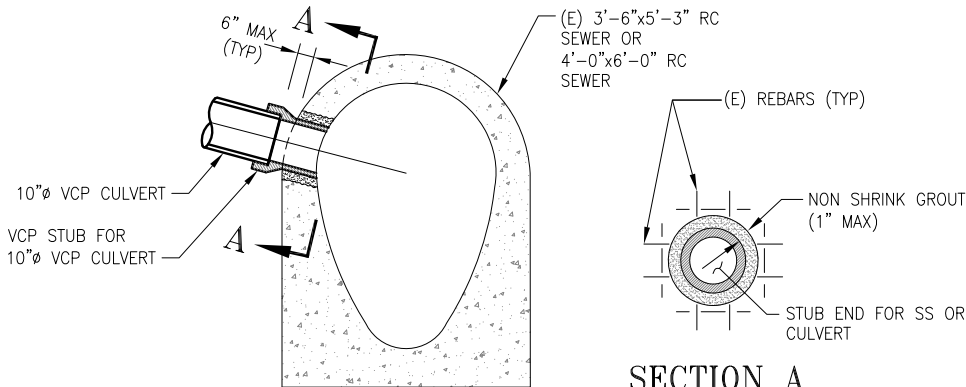
- ELEVATIONS ARE IN REFERENCE TO S.F. CITY DATUM. S.F. CITY DATUM IS APPROXIMATELY 11.35 FEET HIGHER THAN NAVD88 DATUM.
- REFER TO CR-DRAWINGS FOR EXACT LOCATION OF (N) CATCHBASINS AND CURB DIMENSIONS.
- MAXIMUM TRENCH WIDTH SHALL BE THE LARGER OUTSIDE DIMENSION OF THE NEW OR EXISTING SEWER/STRUCTURE PLUS 1.5 FEET ON EACH SIDE.



DETAIL NOTES:

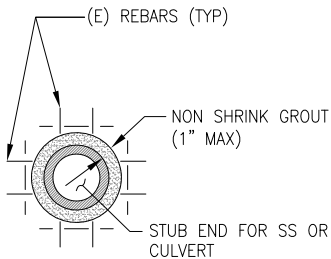
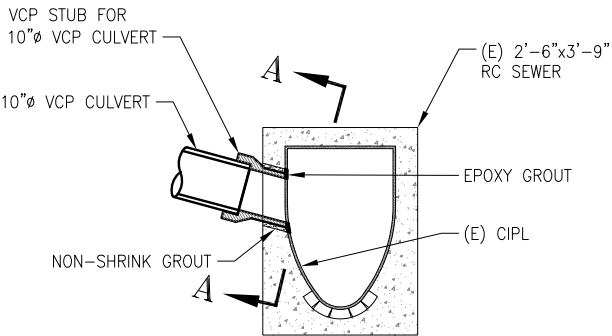
- LIMITS OF FINAL ACWS SHALL BE AS DELINEATED PER CR-DRAWINGS.
- RESTORATION OF CONCRETE BASE MAY BE WIDER THAN SHOWN IN TRENCH RESTORATION DETAIL PER DPW ORDER 187,005, SECTION 11.
- DETECTABLE WARNING TAPE SHALL BE 6" WIDE, 5 MIL THICKNESS GREEN METALLIC WARNING TAPE WITH WORDS "CAUTION: BURIED SEWER," AND CENTERED OVER AND PLACED 12" ABOVE THE TOP OF PIPE.

TRENCH RESTORATION DETAIL FOR ASPHALT STREET



SECTION A

CULVERT CONNECTION DETAIL FOR RC SEWER



SECTION A

DETAIL NOTES:

- CAREFULLY CORE DRILL OUTSIDE DIAMETER OF (N) VCP STUB THROUGH (E) CIPL.
- EPOXY GROUT SHALL BE USED TO SEAL (N) VCP STUB TO (E) CIPL. REMAINDER OF VOIDED AREA SHALL BE FILLED WITH NON-SHRINK GROUT.

CULVERT CONNECTION DETAIL FOR RC SEWER LINED W/CIPL

2

NO.	DATE	DESCRIPTION	BY	APP.
TABLE OF REVISIONS				

REFERENCE INFORMATION
& FILE NO. OF SURVEYS



BUREAU OF ENGINEERING
CITY & COUNTY OF SAN FRANCISCO
SAN FRANCISCO PUBLIC WORKS
49 SOUTH VAN NESS AVENUE, SUITE 800
SAN FRANCISCO, CA 94103

Section Mgr:	LESLEY WONG
Deputy Bureau Mgr:	IQBAL DHAPA
Bureau Mgr:	PATRICK RIVERA

DESIGNED:	DATE:
J.GAUSMAN	01/2025
DRAWN:	DATE:
G.BARBOZA	01/2025
CHECKED:	DATE:
M.LIM	01/2025

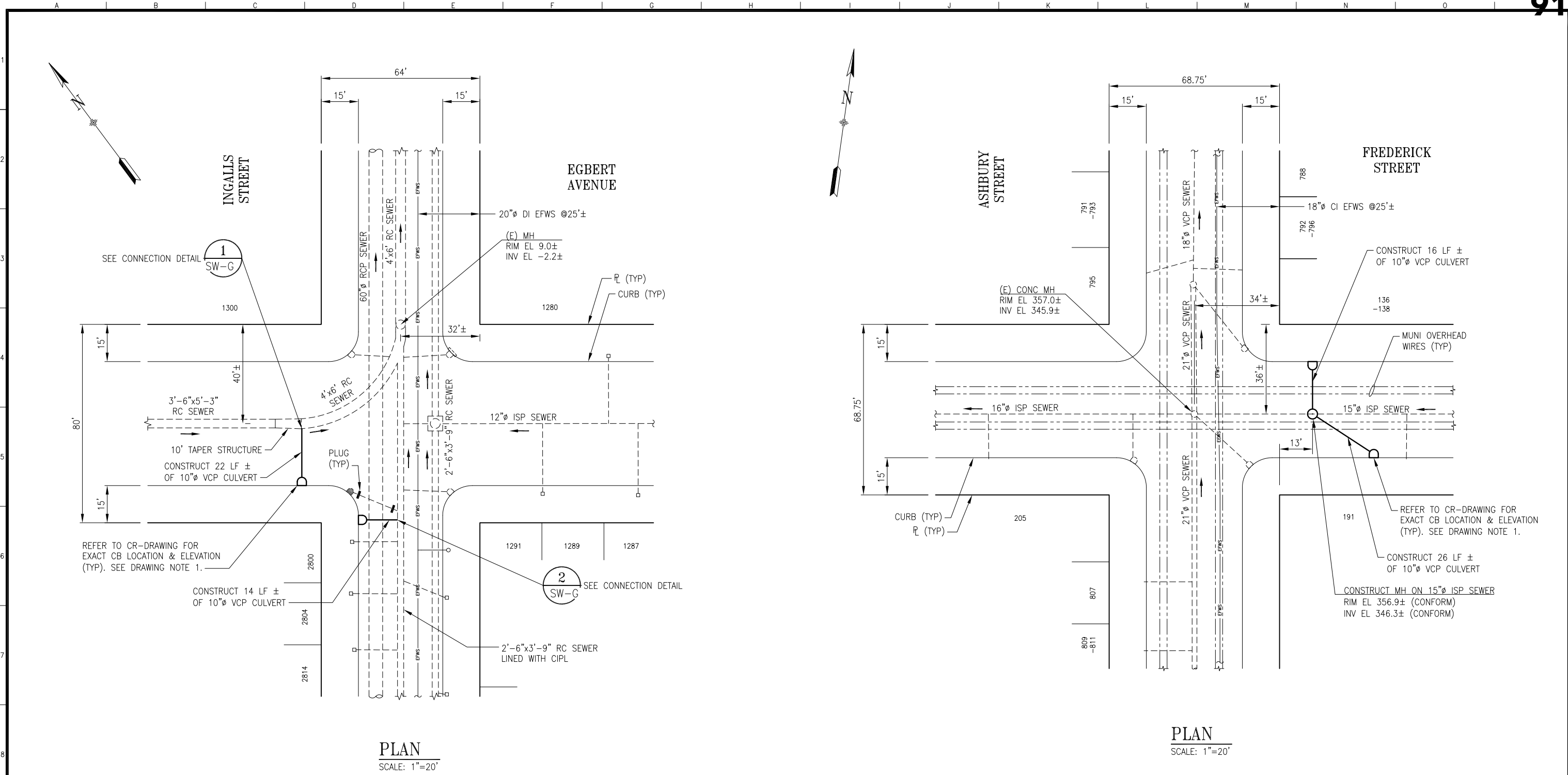


SCALE:
NONE
SHEET OF SHEETS
26 OF 33

PW VARIOUS LOCATIONS CURB RAMPS NO. 18

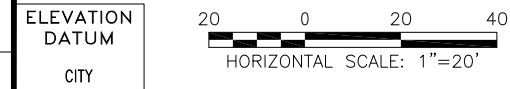
LEGEND, ABBREVIATIONS,
GENERAL NOTES AND DETAILS
FOR SEWER WORK

SOURCING EVENT ID NO.	0000008756
DRAWING NO.	SW-G
FILE NO.	122,281
REV. NO.	0






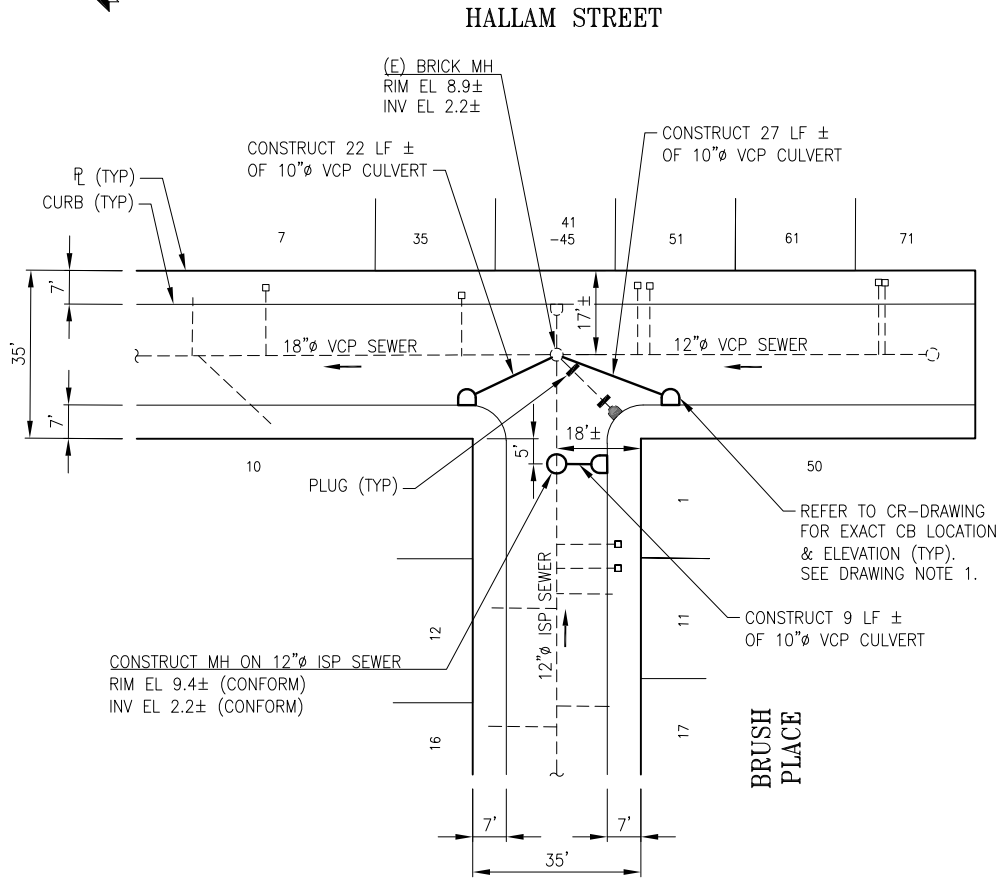
DRAWING NOTE:

1. CR-DRAWINGS AND SW-DRAWINGS REFERENCE DIFFERENT VERTICAL ELEVATION DATUMS. SEE GENERAL NOTE 1 ON SW-G FOR DATUM INFORMATION.



95% REVIEW SET
NOT FOR CONSTRUCTION USE

					REFERENCE INFORMATION & FILE NO. OF SURVEYS				BUREAU OF ENGINEERING CITY & COUNTY OF SAN FRANCISCO SAN FRANCISCO PUBLIC WORKS 49 SOUTH VAN NESS AVENUE, SUITE 800 SAN FRANCISCO, CA 94103	Date:		DESIGNED: DATE:		SCALE:	PW VARIOUS LOCATIONS CURB RAMPS NO. 18	SOURCING EVENT ID NO. 0000008756
					A-308 1254 B-23327.2 78821 99,781 A-16501 99,775 78,821 47,773 BK-034_PG-009					Section Mgr: LESLEY WONG	J.GAUSMAN 01/2025	AS NOTED		INTERSECTION OF EGBERT AVE AND INGALLS ST INTERSECTION OF FREDERICK ST AND ASHBURY ST DRAINAGE PLAN		DRAWING NO. SW-1
										Deputy Bureau Mgr: IQBAL DHAPA	DRAWN: DATE: G.BARBOZA 01/2025	SHEET OF SHEETS 27 OF 33				FILE NO. 122,282
										Bureau Mgr: PATRICK RIVERA	CHECKED: DATE: M.LIM 01/2025					REV. NO. 0
NO.	DATE	DESCRIPTION	BY	APP.	TABLE OF REVISIONS											

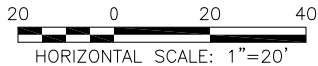


PLAN
SCALE: 1"=20'

DRAWING NOTE:

1. CR-DRAWINGS AND SW-DRAWINGS REFERENCE DIFFERENT VERTICAL ELEVATION DATUMS. SEE GENERAL NOTE 1 ON SW-G FOR DATUM INFORMATION.

ELEVATION
DATUM
CITY



NO.	DATE	DESCRIPTION	BY	APP.
TABLE OF REVISIONS				

REFERENCE INFORMATION & FILE NO. OF SURVEYS
BK 20B PG 24



BUREAU OF ENGINEERING
CITY & COUNTY OF SAN FRANCISCO
SAN FRANCISCO PUBLIC WORKS
49 SOUTH VAN NESS AVENUE, SUITE 800
SAN FRANCISCO, CA 94103

Section Mgr:	LESLEY WONG	Date:	
Deputy Bureau Mgr:	IQBAL DHAPA		
Bureau Mgr:	PATRICK RIVERA		

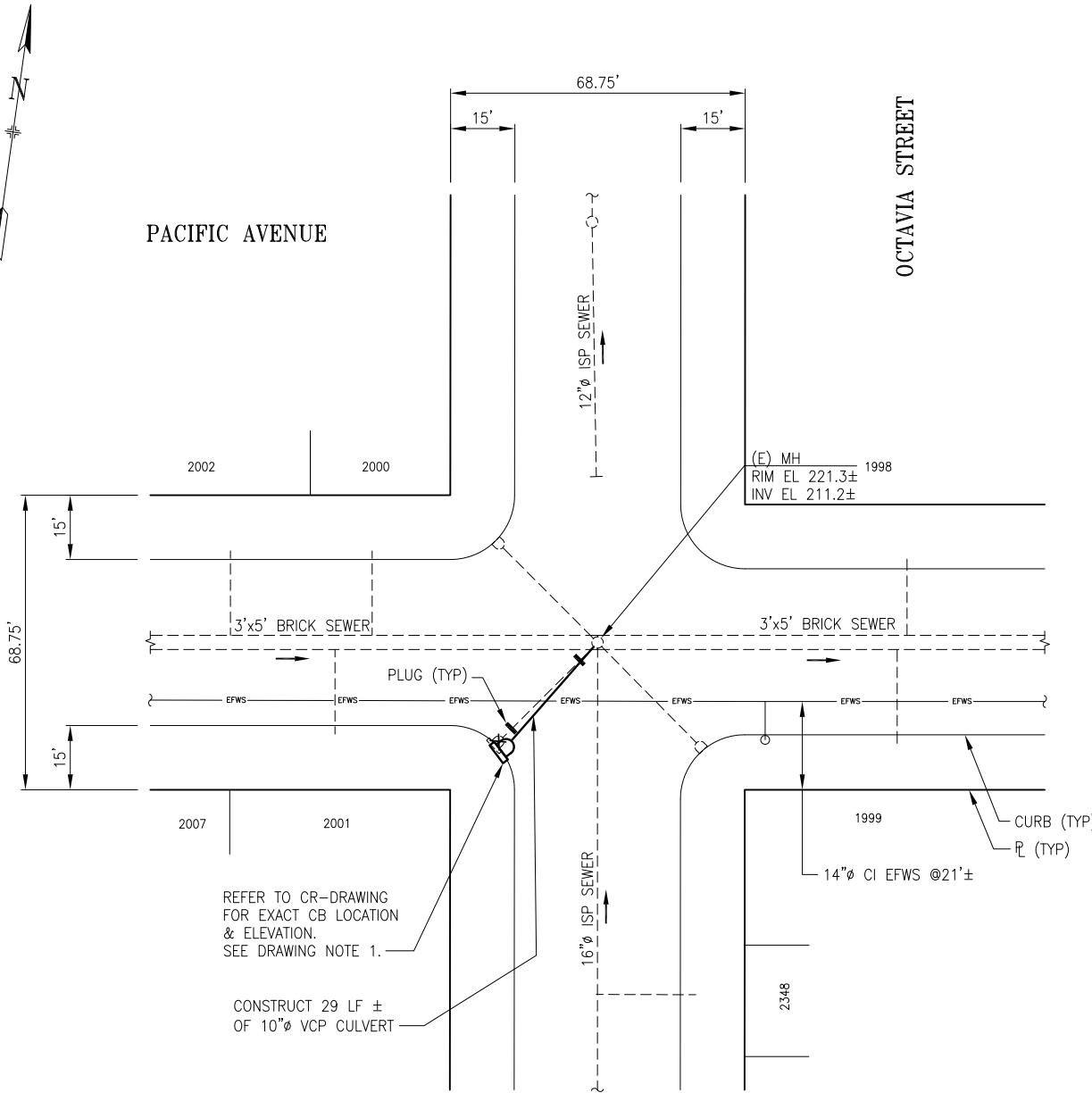
DESIGNED:	DATE:
J.GAUSMAN	01/2025
DRAWN:	DATE:
G.BARBOZA	01/2025
CHECKED:	DATE:
M.LIM	01/2025



SCALE:
AS NOTED
SHEET OF SHEETS
28 OF 33

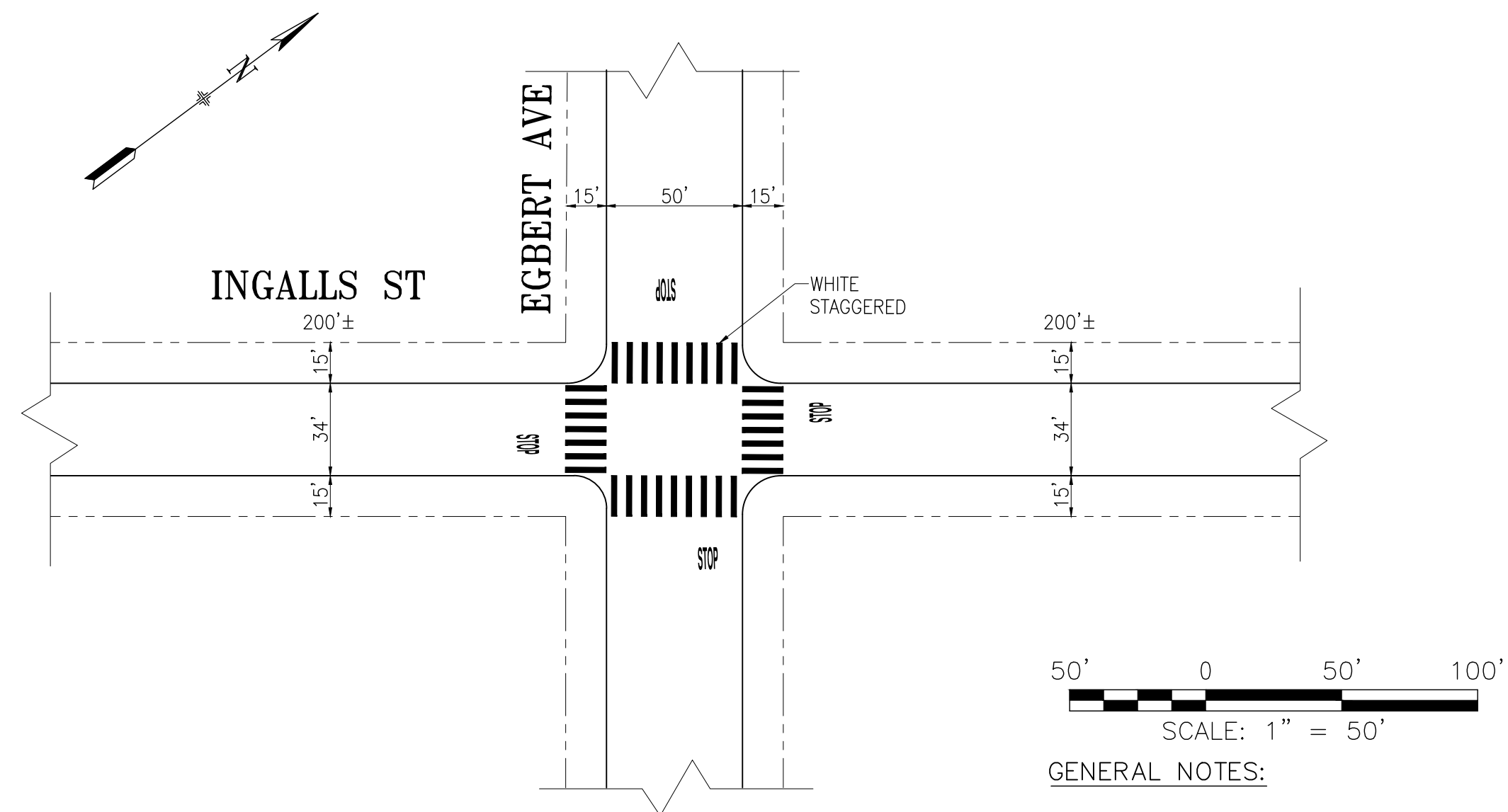
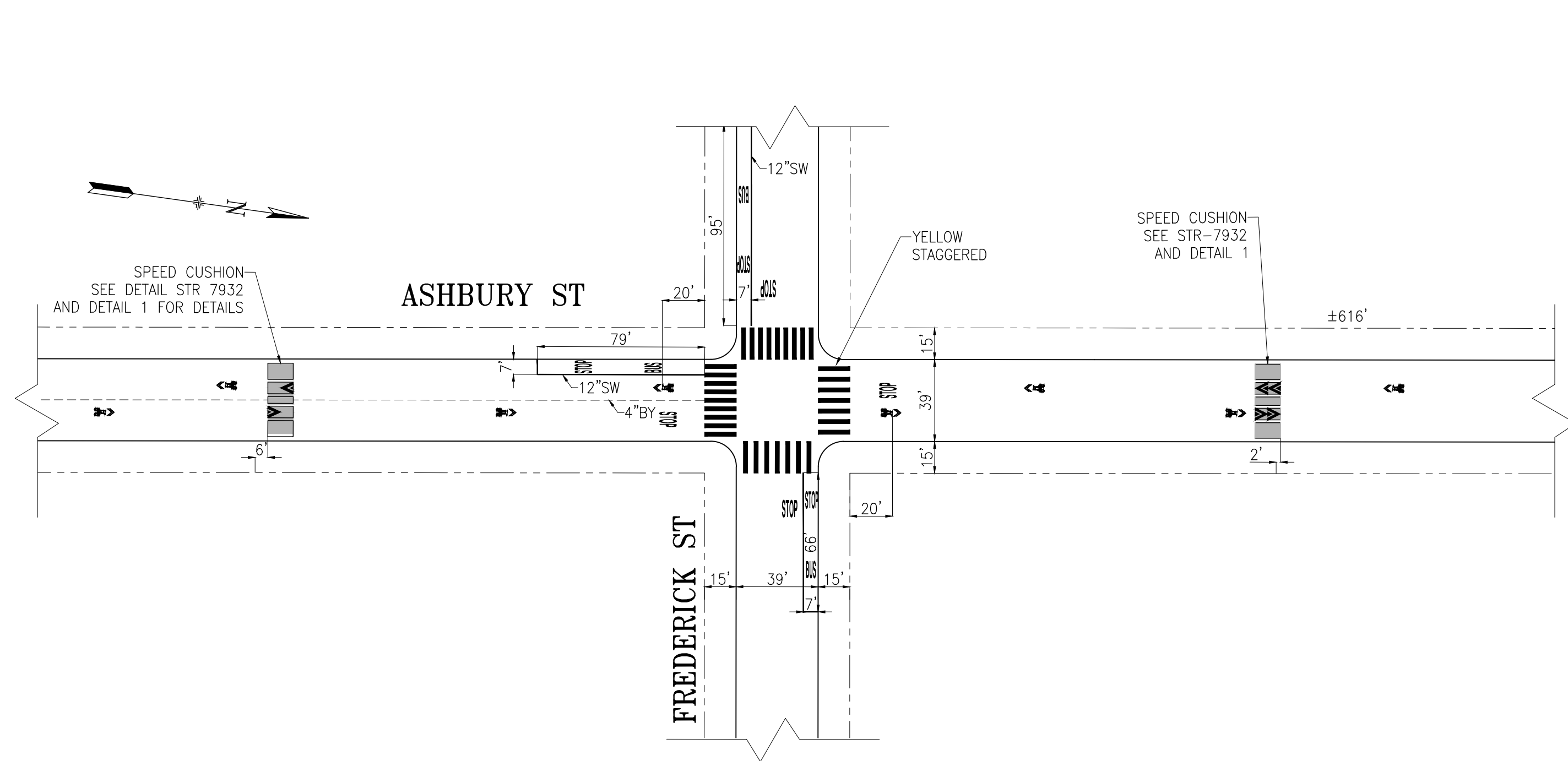
PW VARIOUS LOCATIONS CURB RAMPS NO. 18
INTERSECTION OF HALLAM ST AND BRUSH PL INTERSECTION OF PACIFIC AVE AND OCTAVIA ST DRAINAGE PLAN

SOURCING EVENT ID NO. 0000008756
DRAWING NO. SW-2
FILE NO. 122,283
REV. NO. 0

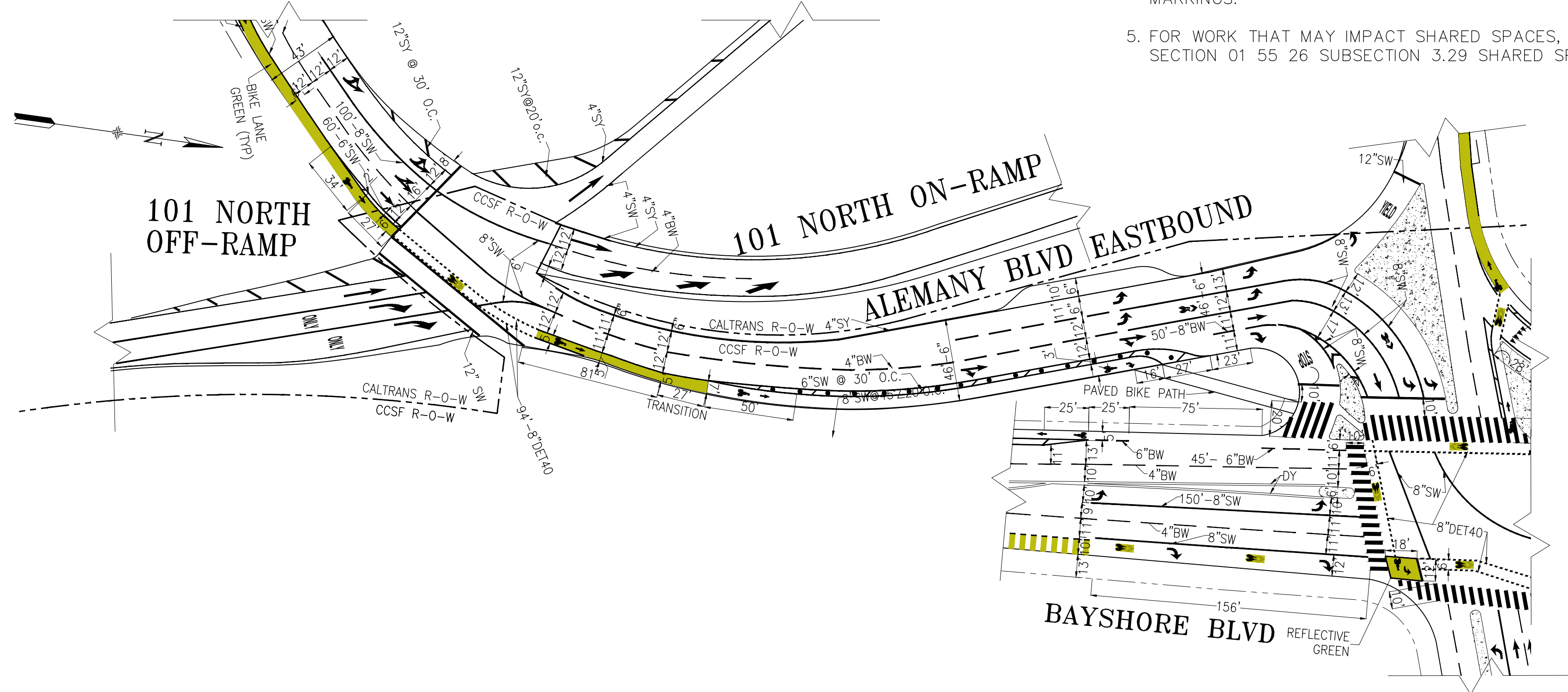
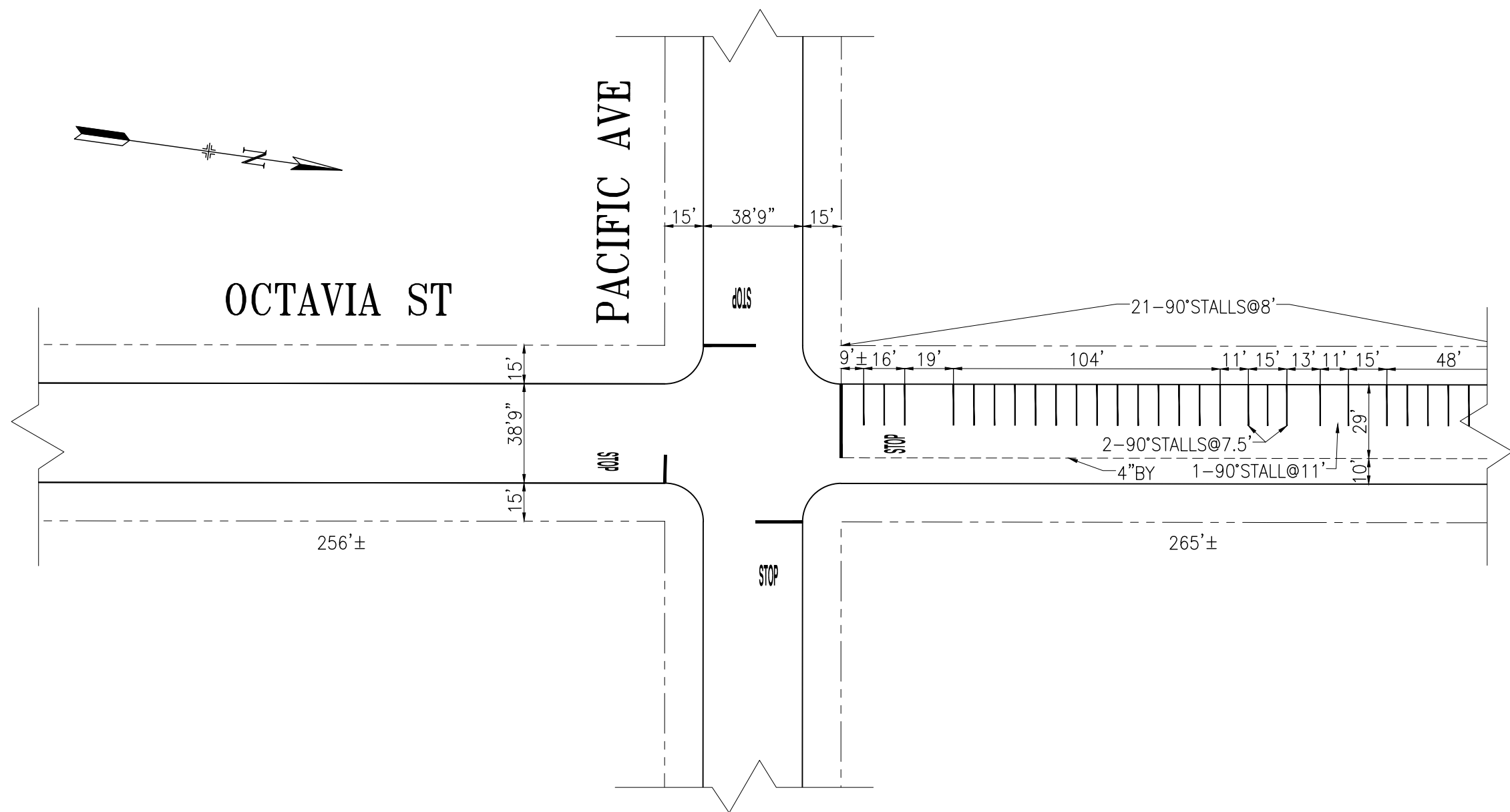


PLAN
SCALE: 1"=20'


95% REVIEW SET
NOT FOR CONSTRUCTION USE



- GENERAL NOTES:
1. THE CONTRACTOR MUST USE THIS DRAWING TO PREPARE TRAFFIC CONTROL PLANS.
 2. THE CONTRACTOR SHALL VERIFY ALL MEASUREMENTS AND MARKINGS IN THE FIELD.
 3. STOP LINES AND TRANSVERSE CROSSWALKS DEPICTED ON THIS DRAWING ARE 12" WIDE & WHITE IN COLOR AND CONTINENTAL CROSSWALKS ARE 24" WIDE & WHITE IN COLOR, UNLESS OTHERWISE NOTED.
 4. FOR GUIDANCE ON USING TEMPORARY TAPE, REFER TO SECTION 01 55 26 SUBSECTION 3.6 TEMPORARY PAVEMENT MARKINGS.
 5. FOR WORK THAT MAY IMPACT SHARED SPACES, REFER TO SECTION 01 55 26 SUBSECTION 3.29 SHARED SPACES.



NO.	DATE	DESCRIPTION	BY	APP
TABLE OF REVISIONS				
CHECK WITH TRACING TO SEE IF YOU HAVE LATEST REVISION				

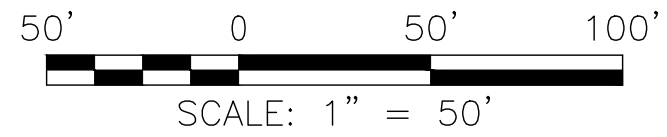
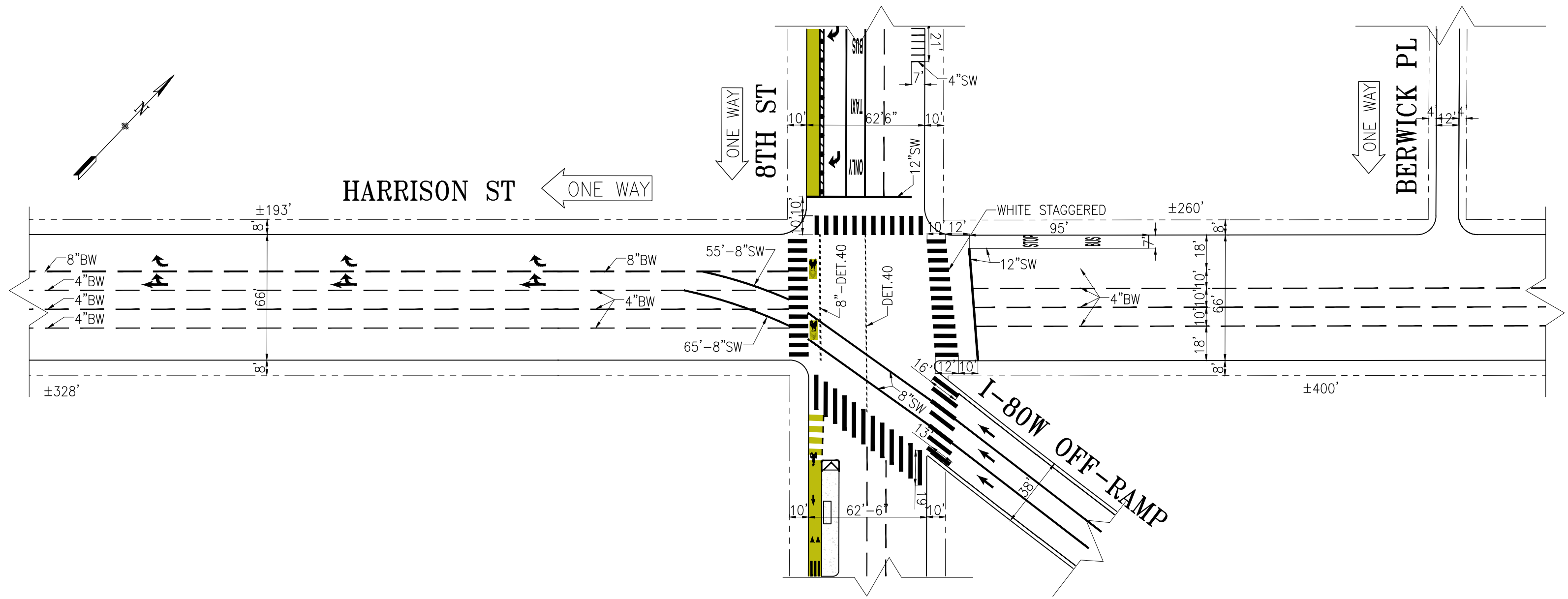


DRAWN:	DATE:
J. ANNINOS	12/24
CHECKED:	DATE:
D. VALLE-SCHWENK	12/24

APPROVED	SCALE:
SENIOR ENGINEER	1" = 50'
CITY TRAFFIC ENGINEER	SHEET/SHEETS:
	32/33

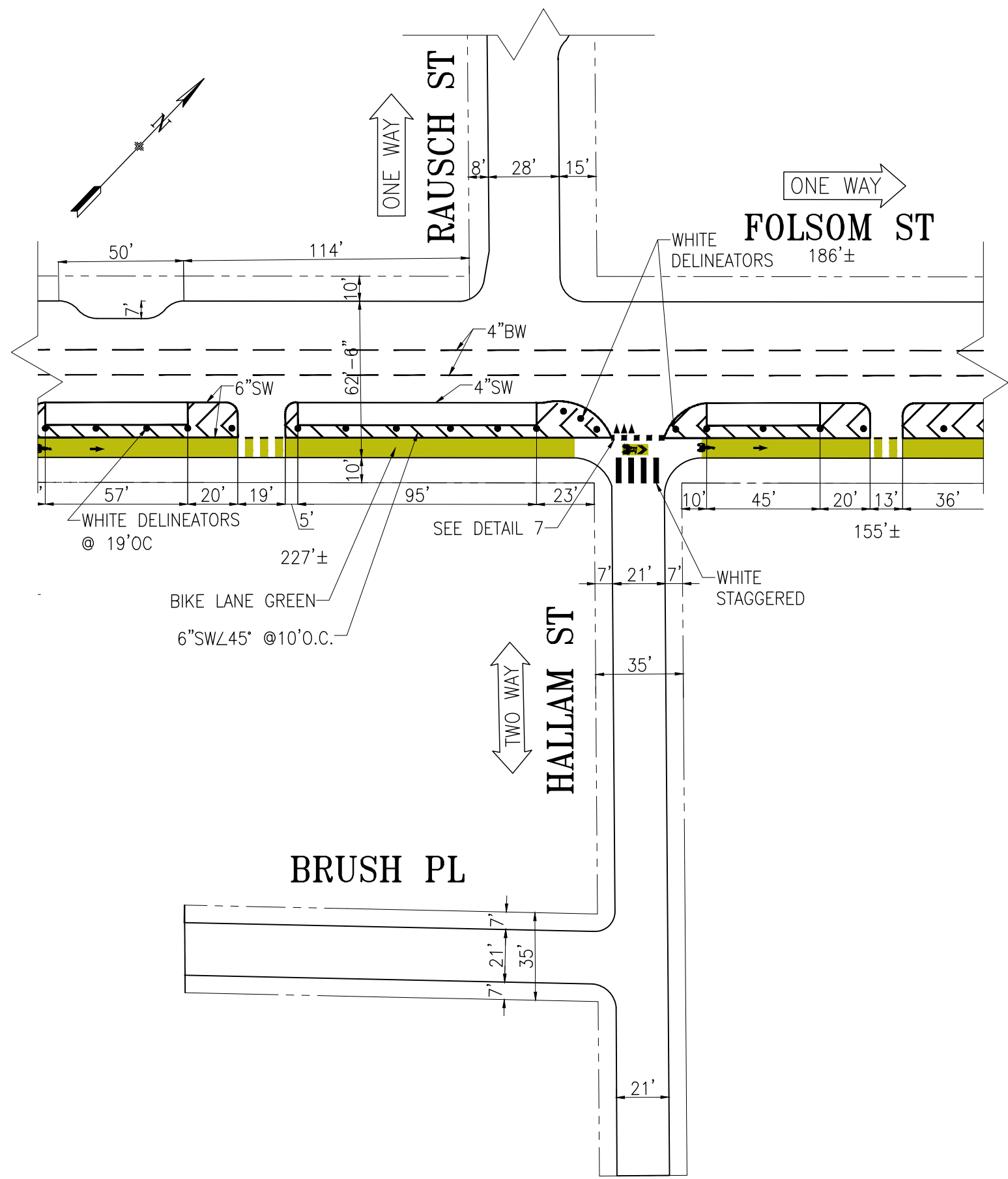
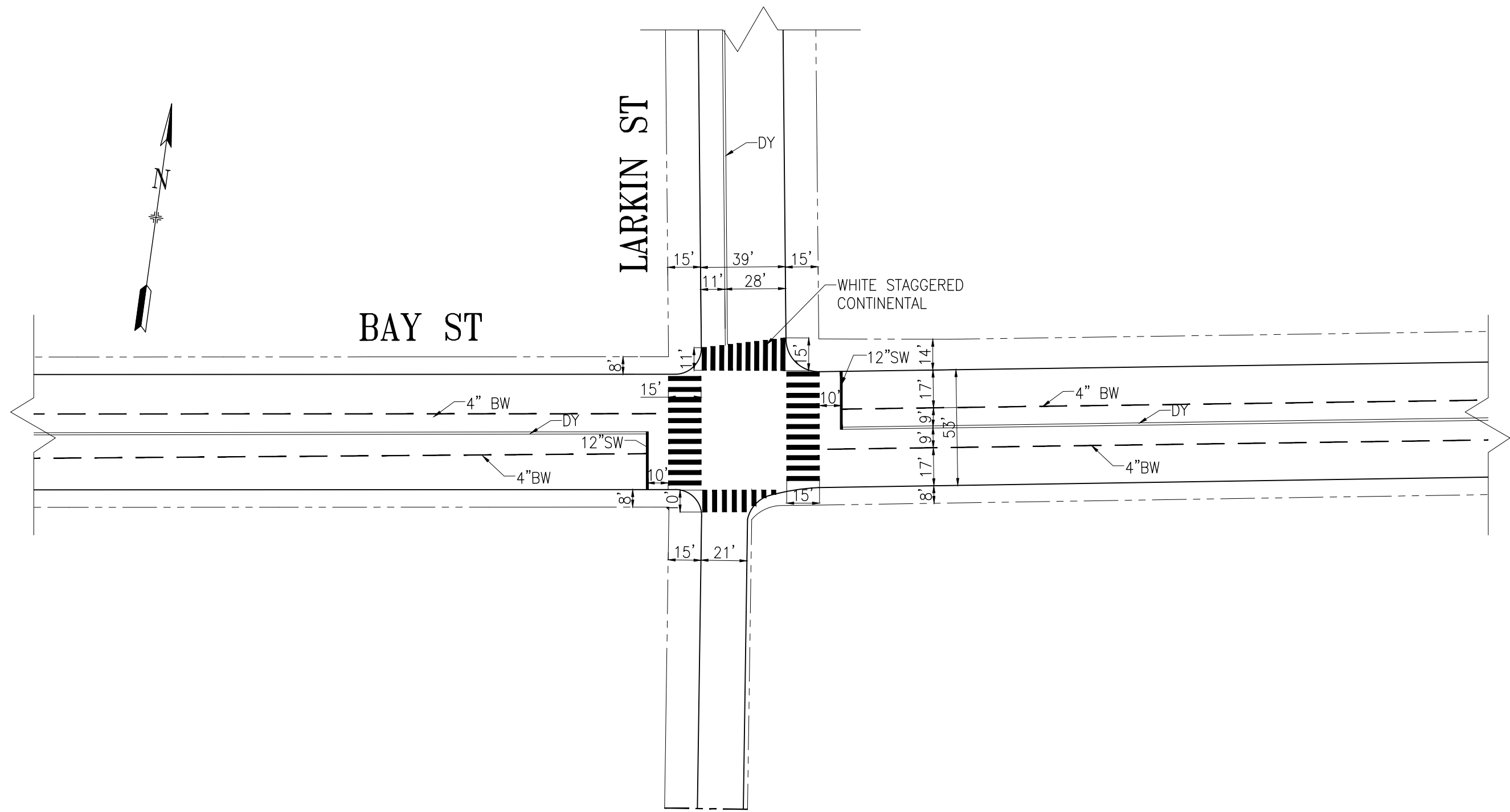
TRAFFIC STRIPING
ASHBURY ST & FREDERICK ST, INGALLS ST & EGBERT AVE, PACIFIC AVE & OCTAVIA ST 101 OFF RAMP & ALEMANY BLVD

CONTRACT NO.
DRAWING NO. T-1
FILE NO. 122,291
REV. NO. 0




GENERAL NOTES:

1. THE CONTRACTOR MUST USE THIS DRAWING TO PREPARE TRAFFIC CONTROL PLANS.
2. THE CONTRACTOR SHALL VERIFY ALL MEASUREMENTS AND MARKINGS IN THE FIELD.
3. STOP LINES AND TRANSVERSE CROSSWALKS DEPICTED ON THIS DRAWING ARE 12" WIDE & WHITE IN COLOR AND CONTINENTAL CROSSWALKS ARE 24" WIDE & WHITE IN COLOR, UNLESS OTHERWISE NOTED.
4. FOR GUIDANCE ON USING TEMPORARY TAPE, REFER TO SECTION 01 55 26 SUBSECTION 3.6 TEMPORARY PAVEMENT MARKINGS.
5. FOR WORK THAT MAY IMPACT SHARED SPACES, REFER TO SECTION 01 55 26 SUBSECTION 3.29 SHARED SPACES.



NO.	DATE	DESCRIPTION	BY	APP
TABLE OF REVISIONS				
CHECK WITH TRACING TO SEE IF YOU HAVE LATEST REVISION				



DRAWN:	DATE:
J. ANNINOS	12/24
CHECKED:	DATE:
D. VALLE-SCHWENK	12/24

APPROVED	DATE:
SENIOR ENGINEER	DATE:
CITY TRAFFIC ENGINEER	DATE:

SCALE:
1" = 50'
SHEET/SHEETS:
33/33

TRAFFIC STRIPING
8TH ST & HARRISON ST, BAY ST & LARKIN ST, HALLAM ST & BRUSH PL

CONTRACT NO.
DRAWING NO. T-2
FILE NO. 122,292
REV. NO. 0

San Francisco County Transportation Authority Allocation Request Form

FY of Allocation Action:	FY2025/26
Project Name:	Neighborhood Transportation Program Coordination
Primary Sponsor:	San Francisco County Transportation Authority

EXPENDITURE PLAN INFORMATION

PROP L Expenditure Plans	Neighborhood Transportation Program
Current PROP L Request:	\$200,000
Supervisory District	Citywide

REQUEST

Brief Project Description

The Transportation Authority's Neighborhood Program (NTP) funds planning, development, and implementation of community-based, neighborhood-scale transportation improvements. This request provides support for a NTP Coordinator role at both the Transportation Authority and the SFMTA to support Transportation Authority Board members' efforts to identify potential NTP projects, to develop proposed scope, schedule, budget and funding to support allocation requests, and to conduct project delivery oversight.

Detailed Scope, Project Benefits and Community Outreach

The requested Prop L funds will enable the San Francisco Municipal Transportation Agency (SFMTA) and Transportation Authority staff to work with district supervisor offices, implementing agencies, and community stakeholders to support Transportation Authority Board members' efforts to identify potential NTP projects and to develop proposed scope, schedule, budget and funding information to support allocation of NTP grants, as well as project delivery oversight. It also includes ongoing support of the NTP including regular communications with the district supervisors' offices regarding progress on NTP projects.

The NTP Guidelines are included as Attachment 1 and provide additional detail on how NTP projects are identified and developed in collaboration between SFCTA, SFMTA, and District Supervisors. Attachment 2 contains a list of previously-funded NTP projects since program inception and the status of project.

Project Location

Funding enables support of projects in all supervisory district.

Is this project in an Equity Priority Community?	Yes
Does this project benefit disadvantaged populations?	Yes

Project Phase(s)

5YPP/STRATEGIC PLAN INFORMATION

Type of Project in the Prop L 5YPP/Prop AA Strategic Plan?	Named Project
Is requested amount greater than the amount programmed in the relevant 5YPP or Strategic Plan?	Less than or Equal to Programmed Amount
PROP L Amount	\$200,000.00

San Francisco County Transportation Authority Allocation Request Form

FY of Allocation Action:	FY2025/26
Project Name:	Neighborhood Transportation Program Coordination
Primary Sponsor:	San Francisco County Transportation Authority

ENVIRONMENTAL CLEARANCE

Environmental Type:	N/A
----------------------------	-----

PROJECT DELIVERY MILESTONES

Phase	Start		End	
	Quarter	Calendar Year	Quarter	Calendar Year
Planning/Conceptual Engineering (PLAN)	Jul-Aug-Sep	2025	Apr-May-Jun	2026
Environmental Studies (PA&ED)				
Right of Way				
Design Engineering (PS&E)				
Advertise Construction				
Start Construction (e.g. Award Contract)				
Operations (OP)				
Open for Use			Apr-May-Jun	2026
Project Completion (means last eligible expenditure)			Apr-May-Jun	2026

SCHEDULE DETAILS

San Francisco County Transportation Authority Allocation Request Form

FY of Allocation Action:	FY2025/26
Project Name:	Neighborhood Transportation Program Coordination
Primary Sponsor:	San Francisco County Transportation Authority

FUNDING PLAN - FOR CURRENT REQUEST

Fund Source	Planned	Programmed	Allocated	Project Total
EP-225: Neighborhood Transportation Program	\$0	\$200,000	\$0	\$200,000
Phases In Current Request Total:	\$0	\$200,000	\$0	\$200,000

COST SUMMARY

Phase	Total Cost	PROP L - Current Request	Source of Cost Estimate
Planning/Conceptual Engineering	\$200,000	\$200,000	Previous work of similar scope
Environmental Studies	\$0		
Right of Way	\$0		
Design Engineering	\$0		
Construction	\$0		
Operations	\$0		
Total:	\$200,000	\$200,000	

% Complete of Design:	N/A
As of Date:	N/A
Expected Useful Life:	N/A

San Francisco County Transportation Authority

Prop L/Prop AA Allocation Request Form

MAJOR LINE ITEM BUDGET

BUDGET SUMMARY		
Agency	Project Development and Program Support	Total
SFCTA	\$ 100,000	\$ 100,000
SFMTA	\$ 100,000	\$ 100,000
Total	\$ 200,000	\$ 200,000

DETAILED LABOR COST ESTIMATE - BY AGENCY						
SFCTA	Hours	Base Hourly Rate	Overhead Multiplier	Fully Burdened Hourly Cost	FTE	Total
Deputy Director	120	\$ 106.56	2.42	\$ 257.58	0.06	\$ 30,910
Senior Engineer	20	\$ 78.26	2.42	\$ 189.17	0.01	\$ 3,783
Senior Program Analyst	30	\$ 62.85	2.42	\$ 151.92	0.01	\$ 4,558
Principal Transp. Planner	150	\$ 77.85	2.42	\$ 188.18	0.07	\$ 28,227
Senior Transp. Planner	70	\$ 67.12	2.42	\$ 162.24	0.03	\$ 11,357
Transportation Planner	100	\$ 57.88	2.42	\$ 139.91	0.05	\$ 13,991
Intern	106	\$ 28.00	2.42	\$ 67.68	0.05	\$ 7,174
Total*	596				0.287	\$ 100,000
SFMTA	Hours	Base Hourly Rate	Overhead Multiplier	Fully Burdened Hourly Cost	FTE	Total
Manager (9179)	106	\$ 121.42		\$ 282.99	0.051	\$ 29,997
Engineer (5241)	107	\$ 96.54		\$ 246.66	0.051	\$ 26,393
Transit Planner IV (5290)	106	\$ 85.45		\$ 218.98	0.051	\$ 23,212
Project Manager II (5504)	109	\$ 110.93		\$ 187.07	0.052	\$ 20,391
Total*	428				0.206	\$ 100,000

*Sum totals rounded to nearest \$100

San Francisco County Transportation Authority Allocation Request Form

FY of Allocation Action:	FY2025/26
Project Name:	Neighborhood Transportation Program Coordination
Primary Sponsor:	San Francisco County Transportation Authority

SFCTA RECOMMENDATION

Resolution Number:		Resolution Date:	
Total PROP L Requested:	\$200,000	Total PROP L Recommended	\$200,000

SGA Project Number:		Name:	Neighborhood Transportation Program Coordination
Sponsor:	San Francisco County Transportation Authority	Expiration Date:	12/31/2026
Phase:	Planning/Conceptual Engineering	Fundshare:	100.0%

Cash Flow Distribution Schedule by Fiscal Year

Fund Source	FY2025/26	Total
PROP L EP-225	\$100,000	\$100,000

Deliverables

1. Quarterly progress reports shall report on work performed for each supervisorial district as well as general program support and coordination.

Special Conditions

1. The recommended allocation is contingent upon a waiver of Prop L policy prohibiting reimbursement of project costs incurred prior to execution of the Standard Grant Agreement to make eligible expenses beginning July 1, 2025.

SGA Project Number:		Name:	Neighborhood Transportation Program Coordination
Sponsor:	San Francisco Municipal Transportation Agency	Expiration Date:	12/31/2026
Phase:	Planning/Conceptual Engineering	Fundshare:	100.0%

Cash Flow Distribution Schedule by Fiscal Year

Fund Source	FY2025/26	Total
PROP L EP-225	\$100,000	\$100,000

Deliverables

1. Quarterly progress reports shall report on work performed for each supervisorial district as well as general program support and coordination.

Special Conditions

1. The recommended allocation is contingent upon a waiver of Prop L policy prohibiting reimbursement of project costs incurred prior to execution of the Standard Grant Agreement to make eligible expenses beginning July 1, 2025.

Metric	PROP AA	TNC TAX	PROP L
Actual Leveraging - Current Request	No PROP AA	No TNC TAX	0.0%
Actual Leveraging - This Project	No PROP AA	No TNC TAX	0.0%

San Francisco County Transportation Authority Allocation Request Form

FY of Allocation Action:	FY2025/26
Project Name:	Neighborhood Transportation Program Coordination
Primary Sponsor:	San Francisco County Transportation Authority

EXPENDITURE PLAN SUMMARY

Current PROP L Request:	\$200,000
--------------------------------	-----------

- 1) The requested sales tax and/or vehicle registration fee revenues will be used to supplement and under no circumstance replace existing local revenues used for transportation purposes.

Initials of sponsor staff member verifying the above statement:

CF

CONTACT INFORMATION

	Project Manager	Grants Manager
Name:	Mike Pickford	Anna LaForte
Title:	Principal Transportation Planner	Deputy Director for Policy & Programming
Phone:	(415) 522-4822	(415) 522-4805
Email:	mike.pickford@sfcta.org	anna.laforte@sfcta.org



Neighborhood Program Guidelines



San Francisco County Transportation Authority

Neighborhood
program

Approved July 2023

Table of Contents

OVERVIEW	3
Why was the Neighborhood Program created?	3
What do we want to achieve with the Neighborhood Program?	3
What type of work does the Neighborhood Program fund?	3
How much funding is available? Are there local match requirements?	4
ELIGIBILITY	5
What types of planning efforts can be funded?	5
What types of capital efforts can be funded?	6
Who can lead a Neighborhood Program effort?	6
How will proposals be screened for eligibility?	6
What specific activities and expenses are eligible for reimbursement?	7
PROJECT INITIATION AND SCOPING	8
Where do Neighborhood Program project ideas come from?	8
How does an idea develop into a Neighborhood Program grant?	8
GRANT AWARD TERMS	10
Are there timely use of funds deadlines?	10
What are the monitoring, reporting, and attribution requirements?	10
FOR MORE INFORMATION	10
NEIGHBORHOOD PROGRAM PLANNING GRANT PROCESS FLOW-CHART	11

The Neighborhood Program is made possible by the San Francisco County Transportation Authority through grants of Proposition L (Prop L) local transportation sales tax funds.

PHOTO CREDITS:

Cover photo courtesy of SFMTA Photography Department



**San Francisco
County Transportation
Authority**

1455 Market Street, 22nd Floor,
San Francisco, CA 94103

TEL 415-522-4800

EMAIL info@sfcta.org **WEB** www.sfcta.org

Overview

WHY WAS THE NEIGHBORHOOD PROGRAM CREATED?

The Transportation Authority's Neighborhood Program (also known as the Neighborhood Transportation Program) is intended to focus on community-based neighborhood-scale transportation improvements. The Transportation Authority developed the Neighborhood Program in 2014 under Prop K, the predecessor to Prop L. It was created in response to mobility and equity analysis findings from the San Francisco Transportation Plan (SFTP) 2040 and to the public and the Transportation Authority Board's desire for more focus on neighborhoods, especially in Equity Priority Communities and other underserved neighborhoods.¹ The SFTP 2050 (December 2022) reaffirmed the importance of the Neighborhood Program by including it in its investment plan, noting that neighborhood transportation plans establish a pipeline of grant-ready projects throughout the city that reflect community priorities, such as street safety, mode shift, transit accessibility, and mobility.

WHAT DO WE WANT TO ACHIEVE WITH THE NEIGHBORHOOD PROGRAM?

The purpose of the Neighborhood Program is to build community awareness of, and capacity to provide input to, the transportation planning process and to advance delivery of community-supported neighborhood-scale projects. The latter can be accomplished through strengthening project pipelines and helping move individual projects more quickly toward implementation, especially in Equity Priority Communities and other neighborhoods with high unmet needs.

WHAT TYPE OF WORK DOES THE NEIGHBORHOOD PROGRAM FUND?

Neighborhood Program Planning funds can be used for community-based planning efforts in San Francisco neighborhoods, especially in Equity Priority Communities or other underserved neighborhoods and areas with vulnerable populations (e.g. seniors, children, and/or people with disabilities). Specifically, Neighborhood Program Planning funds can be used to support neighborhood-scale efforts that identify a community's transportation needs, identify and evaluate potential solutions, and recommend next steps for meeting the identified needs. Neighborhood Program Planning funds can also be used to complete additional planning/conceptual engineering for existing planning projects that community stakeholders regard as high priority. Recommendations resulting from Neighborhood Program Planning projects should be eligible for Neighborhood Program Capital funds, other Prop L programs, and/or additional sources.

¹ <https://www.sfcta.org/policies/equity-priority-communities>

Neighborhood Program Capital funds can be used for implementation of Neighborhood Program Planning grant recommendations, or of other community-supported, neighborhood-scale projects that have already been identified.

All Neighborhood Program efforts must address one or more of the following SFTP priorities:

- Improve safety for pedestrians, cyclists and/or other street users
- Encourage walking, biking, and/or transit use
- Improve transit accessibility and/or reliability
- Improve mobility for Equity Priority Communities or other underserved neighborhoods and vulnerable populations (e.g., seniors, children, and/or people with disabilities)

Ultimately, Neighborhood Program efforts should prioritize and lead to the implementation of community-supported, neighborhood-scale capital improvements that can be funded by the Transportation Authority's Prop L transportation sales tax and/or other sources.

HOW MUCH FUNDING IS AVAILABLE? ARE THERE LOCAL MATCH REQUIREMENTS?

The Neighborhood Program provides \$700,000 in Prop L funding for each supervisorial district to use over the next five years (Fiscal Years 2023/24 – 2027/28). The Neighborhood Program includes funds for Planning efforts and Capital project development and implementation. There is no prescribed proportion of funds between Planning and Capital; however, historically, \$100,000 has been programmed for Planning and \$600,000 for Capital for each district. Planning funds can be used for one planning effort or multiple smaller efforts. No local match is required for planning grants, though it is strongly encouraged.

The Neighborhood Program Capital program funds are intended as matching funds for implementation of Neighborhood Program Planning grant recommendations or to fund other community-supported, neighborhood-scale projects that already have been identified and are being prepared for delivery in the next five years. Neighborhood Program Capital funds must leverage other non-Prop L funds to help achieve the Prop L leveraging assumptions for the Neighborhood Program. Exceptions may be granted on a case-by-case basis with consideration given to, among other factors, whether other funding options exist and the status of overall Neighborhood Program leveraging to date.

Eligibility

Eligible project types are community-based neighborhood-scale transportation improvements that are eligible for other 2022 Transportation Expenditure Plan programs and result in public-facing benefits. Examples of eligible Planning and Capital efforts are described below.

WHAT TYPES OF PLANNING EFFORTS CAN BE FUNDED?

Examples of eligible planning efforts include:

- Project-level plans or conceptual designs for smaller efforts (e.g. advancing conceptual design of a high priority project identified in a prior community planning effort, safety project concepts development, and transportation demand management planning including neighborhood parking management studies).
- Identification and advancement of design of low-cost enhancements (e.g. new crosswalks, sidewalk bulbouts) to coordinate their construction with paving projects.
- District-wide needs and prioritization processes (e.g. the District 1 Multimodal Transportation Study).
- Traditional neighborhood transportation plan development (e.g. Mission Bay School Access Plan, Western Addition Community-Based Transportation Plan).
- Corridor plans (e.g. Valencia Long-Term Bikeway Study, Alemany Realignment Study, Ocean Avenue Mobility Action Plan).

The expectation is that Neighborhood Program funds will be leveraged like other Prop L funds. This leveraging would be necessary to fully fund some of the larger scale and more intensive efforts listed above. (A traditional neighborhood transportation plan might run \$300,000; a corridor plan could be much more expensive, depending on the scope). Without leveraging, a \$100,000 Neighborhood Program Planning grant could fund the smaller-scale planning efforts noted in the first three bullet points.

All Neighborhood Program Planning efforts must include a collaborative planning process with community stakeholders such as residents, business proprietors, transit agencies, human service agencies, neighborhood associations, non-profit or other community-based organizations and faith-based organizations. The purpose of this collaboration is to solicit comments from these stakeholders, review preliminary findings or designs with them, and utilize their perspective in identifying potential strategies and solutions for addressing transportation needs.

WHAT TYPES OF CAPITAL EFFORTS CAN BE FUNDED?

Neighborhood Program Capital grants are intended to advance recommendations from Neighborhood Program Planning effort recommendations or other community-supported, neighborhood-scale plans and studies. For example, Neighborhood Program Capital funds could be used to fund design of a project that could then apply for construction funding from a competitive grant source.

Examples of eligible capital efforts include, but are not limited to, design and implementation of:

- Sidewalk bulbouts, crosswalks, and traffic calming measures (e.g. speed humps)
- New and upgraded bicycle lanes and paths
- New and upgraded traffic signals, including flashing beacons to improve safety for street users
- Bus stop improvements
- Transportation Demand Management pilots (e.g. to encourage walking, biking or transit use; to implement recommendations from a neighborhood parking management study)

The expectation is that Neighborhood Program funds will be leveraged like other Prop L funds. This leveraging would be necessary to fully fund some of the larger scale and more intensive efforts listed above.

WHO CAN LEAD A NEIGHBORHOOD PROGRAM EFFORT?

Neighborhood Program efforts can be led by Prop L project sponsors, other public agencies, and/or community-based organizations. The grant recipient, however, must be one of the following Prop L-eligible sponsors: the San Francisco County Transportation Authority (Transportation Authority or SFCTA), the San Francisco Municipal Transportation Agency (SFMTA), San Francisco Public Works (SFPW), or the Planning Department. If a non-Prop L sponsor is leading the Neighborhood Program project, it will need to partner with a Prop L sponsor or request that a Prop L sponsor act as a fiscal sponsor.

HOW WILL PROPOSALS BE SCREENED FOR ELIGIBILITY?

In order to be eligible for a Neighborhood Program grant, a project proposal must satisfy all of the following screening criteria:

- Project sponsor is one of the following Prop L project sponsors: SFCTA, SFMTA, SFPW, San Francisco Planning Department – or is a community-based organization partnering with a Prop L-eligible sponsor that is the grant recipient and fiscal sponsor.
 - Project is eligible for funding from Prop L.
-

- If a project is seeking funds for planning/conceptual engineering phase, a modest amount of the overall grant may be applied toward environmental clearance (typically for categorical exemption types of approvals), but this may not represent a significant portion of proposed expenditures.
- Cumulative Neighborhood Program requests for a given supervisorial district do not exceed the maximum amount available for each supervisorial district (i.e., \$700,000 in each 5-year cycle).
- Project will address at least one of the SFTP priorities: improve safety for pedestrians, cyclists and/or other street users; encourage walking, biking and/or transit use; improve transit accessibility and/or reliability; and improve mobility for Equity Priority Communities or other underserved neighborhoods and at-risk populations (e.g., seniors, children, and/or people with disabilities).
- Project is neighborhood-oriented and the scale is at the level of a neighborhood or corridor. The project may be district-oriented for efforts such as district-wide prioritization efforts, provided that the scope is compatible with the proposed funding.
- Project must include or be recommended by a collaborative planning process with community stakeholders.
- Planning projects shall be proposed to be completed within two years.

Note that all proposed capital projects will be evaluated in accordance with Prop L prioritization criteria, specifically: readiness, urgency, benefits to disadvantaged populations, leveraging, cost effectiveness, and safety.

WHAT SPECIFIC ACTIVITIES AND EXPENSES ARE ELIGIBLE FOR REIMBURSEMENT?

Eligible Neighborhood Program Planning costs include: community surveys, data gathering and analysis, community meetings, charrettes, focus groups, planning and technical consultants, outreach assistance provided by community-based organizations, developing prioritized action plans, conceptual or 30% design drawings, cost estimates, and bilingual services for interpreting and/or translation services for meetings.

Eligible Neighborhood Program Capital costs include: final or 100% design drawings, construction-related activities, requests for contracting proposals, contracting bid selection, notice of construction, procurement of materials, and construction. Public engagement activities supporting the design and construction phases are also eligible costs.

Further details on eligible expenses are included in the Prop L Standard Grant Agreement that is executed by the Transportation Authority and the Prop L grant recipient.

Project Initiation and Scoping

WHERE DO NEIGHBORHOOD PROGRAM PROJECT IDEAS COME FROM?

The Neighborhood Program provides funds for each district supervisor to direct funds to community-based, neighborhood-scale planning and capital efforts. Ultimately, the district supervisor (acting in their capacity as a Transportation Authority Board commissioner) will recommend which project(s) will be funded with a Neighborhood Program grant. All projects must be consistent with the adopted guidelines.

Anyone can come up with a Neighborhood Program grant idea, including, but not limited to, a District Supervisor, agency staff, a community-based organization, or a community member. There is no pre-determined schedule or call for projects for the Neighborhood Program grants. Rather, each Transportation Authority Board member will contact the Transportation Authority's Neighborhood Program Coordinator when they are interested in exploring Neighborhood Program proposals. Board members may already have an idea in mind, seek help from agency staff in generating ideas, and/or solicit input from constituents and other stakeholders. See below for how these ideas are vetted and turned into Neighborhood Program grants.

HOW DOES AN IDEA DEVELOP INTO A NEIGHBORHOOD PROGRAM GRANT?

Initiating a request: The District Supervisor initiates the process by contacting the Transportation Authority's or SFMTA's Neighborhood Program Coordinator with a planning or capital proposal, a request to help identify potential planning or capital project ideas, or to help with a formal or informal call for projects for their respective district.

The Transportation Authority and the SFMTA have designated Neighborhood Program Coordinators who will work collaboratively to implement the Neighborhood Program grant program. The Neighborhood Program Coordinators will work with the District Supervisor and any relevant stakeholders throughout the Neighborhood Program proposal identification and initial scoping process. They will be responsible for seeking input from appropriate staff within their agencies, as well as from other agencies depending on the particular topic.

Vetting Ideas and Scoping: Once contacted by a District Supervisor, the SFCTA and SFMTA Neighborhood Program Coordinators will establish a dialogue with the Supervisor and agency staff to develop an understanding of the particular neighborhood's needs and concerns that could be addressed through a Neighborhood Program project, to evaluate an idea's potential for addressing identified issues, and to explore whether complementary planning or capital efforts are underway, in the pipeline, or have already occurred.

This step in the process is necessarily iterative and collaborative in nature. It involves working with the District Supervisor to identify an eligible Neighborhood Program proposal and reaching agreement on the purpose and need, what organization will lead/support the effort, developing a summary scope, identifying desired outcomes and/or deliverables, and preparing an initial cost estimate and funding plan.

Neighborhood Program grant funds are modest, but a great deal can be accomplished depending on how the effort is scoped and how it leverages other resources (e.g., existing plans, staff, other fund sources, concurrent planning and design efforts, etc.). The checklist shown in Table 1 reflects elements that are typically necessary to support a strong Neighborhood Program proposal.

Agreement on Roles and Responsibilities: As the project scope begins to solidify, another key aspect to address is determining the lead agency and identifying the roles of other agencies and stakeholders that need to be involved. The SFCTA and SFMTA Neighborhood Program Coordinators will assist with this effort, which requires consideration of multiple factors such as how well the Neighborhood Program proposal matches an agency's mission and goals; current priorities; staff resource availability during the proposal timeframe; and availability of consultant resources to address staff resource constraints. The Transportation Authority is willing to provide access to its on-call consultants to assist with Neighborhood Program efforts if that is found to be a viable approach to a particular proposal.

Agreeing upon the lead agency and the timing of the effort are important outcomes of the scoping phase. Based on prior experience and feedback from project sponsors, it is clear that the implementing agency's participation in the project initiation and scoping process and involvement in the effort in some form (from leading the effort to strategically providing input and reviewing key deliverables) helps ensure that the recommendations stemming from the study will be prioritized sooner rather than later in that agency's work program.

Requesting allocation of funds: The designated grant recipient must complete a Prop L allocation

Table 1.
**Checklist for Developing a Strong
Neighborhood Program Grant Proposal**

Does your proposal have...?

- Clear purpose/need statement and goals
- Clear list of deliverables/outcomes
- Well-defined scope, schedule, and budget
- Clear and diverse community support
- Coordination with other relevant planning efforts
- Inclusive community engagement strategy
- Equity Priority Community or underserved community focus
- Appropriate funding/leveraging commensurate with proposed scope
- Implementation model (lead agency; agency and community roles defined)

request form that details the agreed-upon scope, schedule, cost and funding plan for the project. Transportation Authority staff will review the allocation request to ensure completeness and compliance with Prop L requirements. Once it is finalized, the funding request will go through the next monthly Transportation Authority Board cycle for approval. This involves review and action by the Community Advisory Committee and Transportation Authority Board.

Grant Award Terms

All Neighborhood Program projects must adhere to the Prop L Strategic Plan policies and the requirements set forth in the Prop L Standard Grant Agreement (available upon request). The sections below highlight answers to a few commonly asked questions.

For More Information

Visit the Transportation Authority's website at sfcta.org/policies/neighborhood-program or contact one of the Neighborhood Program coordinators:

TRANSPORTATION AUTHORITY

Anna LaForte
415.522.4805
anna.laforte@sfcta.org

SFMTA

Michael Lee
415-646-2175
michael.lee@sfmta.com

ARE THERE TIMELY USE OF FUNDS DEADLINES?

Planning efforts must be completed within two years of the grant award.

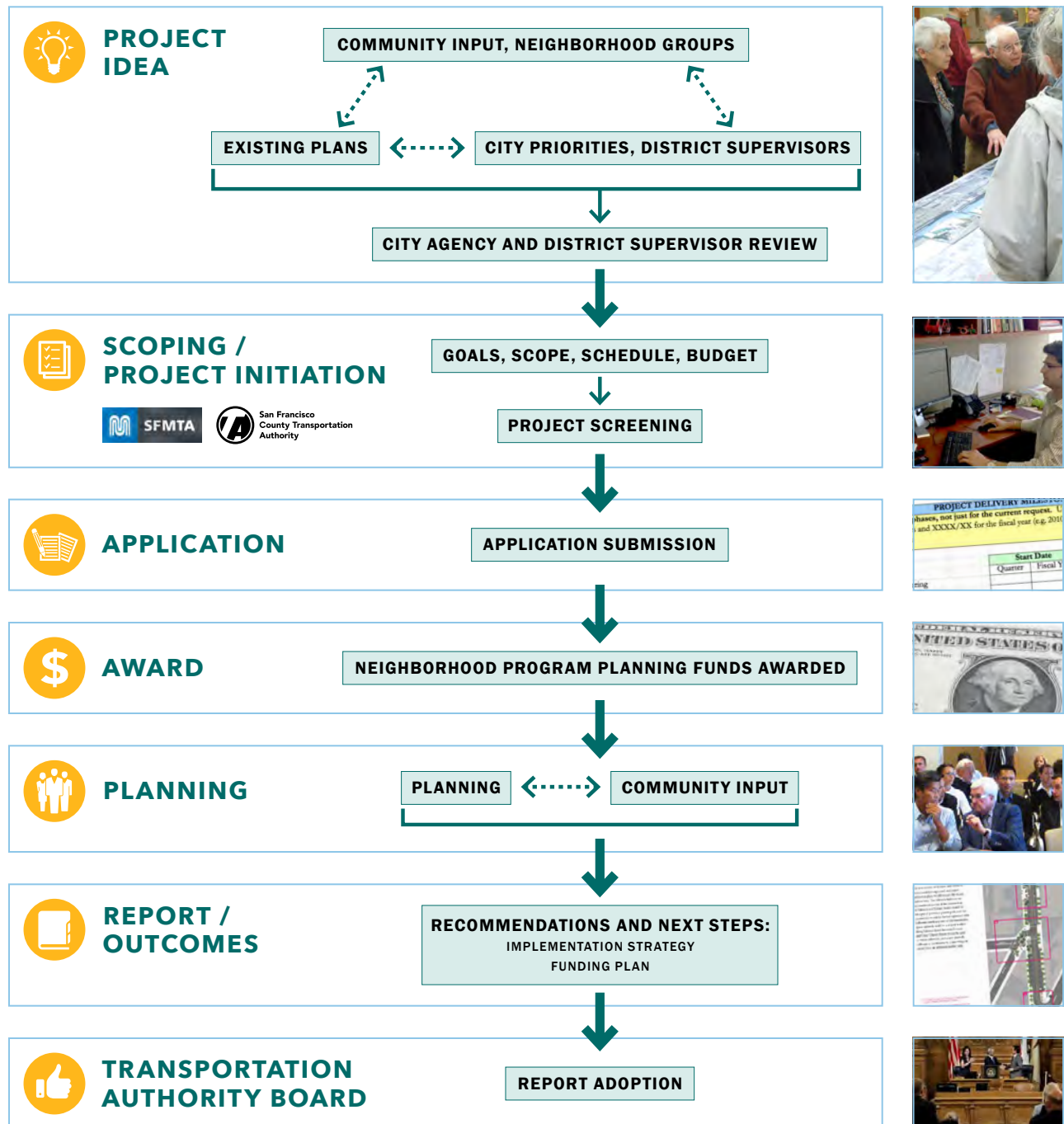
If a planning or capital grant recipient does not demonstrate adequate performance and timely use of funds, the Transportation Authority may, after consulting with the project sponsor and relevant District Supervisor, take appropriate actions, which can include termination or redirection of the grant.





WHAT ARE THE MONITORING, REPORTING, AND ATTRIBUTION REQUIREMENTS?

Neighborhood Program grants will be subject to the same monitoring, reporting and attribution requirements as for other Prop L grants. Requirements are set forth in the Prop L Standard Grant Agreement and include items such as including appropriate attribution on outreach fliers and reports, preparing quarterly progress reports, and submitting a closeout report upon project completion.

Upon completion of each planning project, project sponsors will report to the Transportation Authority Board on key findings, recommendations, and next steps, including implementation and funding strategy. For Neighborhood Program Planning grants, the Board will accept or approve the project's final report.

Neighborhood Program Planning Grant Process Flow-chart



 @sfcta
 @sfcta
 [linkedin.com/company/transportation-authority](https://www.linkedin.com/company/transportation-authority)
 @sfcta

 sfcta.org/stay-connected

1455 Market Street, 22nd Floor,
San Francisco, CA 94103

TEL 415-522-4800

EMAIL info@sfcta.org

WEB www.sfcta.org



San Francisco County Transportation Authority

Neighborhood
program

Attachment 2
Neighborhood Transportation Program (NTP)
Project Status as of 6/3/2025

Prop L Cycle 1

District	Project Name	Lead Agency	NTIP Amount Allocated	Year of Allocation	Year Completed
1	Clement Street & 6th Avenue Intersection Improvements	SFMTA	\$125,000	24/25	Underway
3	Walter U Lum Place Public Space Study	SFCTA	\$350,000	23/24	Underway
4	Great Highway Gateway Study	SFMTA	\$159,145	24/25	Underway
4	Lincoln Way Traffic Signals	SFMTA	\$500,000	24/25	Underway
5	District 5 Daylighting	SFMTA	\$117,500	24/25	Underway
7	Monterey Boulevard Pedestrian Safety Improvements	SFMTA	\$350,000	24/25	Underway
7	Inner Sunset Multimodal Safety and Access Study	SFCTA	\$350,000	23/24	Underway
8	Duboce Triangle Slow Streets Study	SFMTA	\$250,000	24/25	Underway
11	District 11 Traffic Calming and Sideshow Deterrence	SFMTA	\$700,000	24/25	Underway

Note: "Reserved" status in the Year Completed column means that funds are allocated and held on reserve to be released by the SFCTA Board, typically for design and/or construction following completion of the planning phase.

**Neighborhood Transportation Program (NTP)
Project Status as of 6/3/2025**

Planning Projects - Prop K NTIP Cycle 2

District	Project Name	Lead Agency	NTIP Amount Allocated	Year of Allocation	Year Completed
1	Golden Gate Park Stakeholder Working Group and Action Framework	SFCTA	\$60,000	20/21	2021
2	District 2 Safety Study	SFCTA	\$270,000	22/23	Underway
3	District 3 Pedestrian Safety Improvements	SFMTA	\$69,800	19/20	2024
4	District 4 Mobility Improvements Study	SFCTA	\$100,000	19/20	2021
5	Octavia Boulevard Circulation and Accessibility Study Update	SFCTA	\$100,000	19/20	2023
6	Treasure Island Supplemental Transportation Study	SFCTA	\$100,000	21/22	2023
6	Mission Bay School Access Plan	SFCTA	\$229,307	22/23	Underway
7	Ocean Avenue Mobility Action Plan	SFCTA	\$100,000	21/22	2023
8	Slow Duboce Triangle Study	SFCTA	\$7,000	22/23	2022
8	Jane Warner Plaza	SFPW	\$100,000	22/23	2024
9	Alemany Realignment Study	SFCTA	\$100,000	19/20	Cancelled
9	Valencia Long-Term Bikeway Study	SFMTA	\$210,000	22/23	Underway
10	District 10 15 Third Street Bus Study	SFCTA	\$30,000	19/20	2020
11	Alemany Safety	SFMTA	\$100,000	19/20	2020

Neighborhood Transportation Program (NTP)
Project Status as of 6/3/2025

Capital Projects - Prop K NTIP Cycle 2

District	Project Name	Lead Agency	NTIP Amount Allocated	Year of Allocation	Year Completed
1	Anza Bike Lanes	SFMTA	\$220,000	19/20	2022
1	Fulton Street Safety	SFMTA	\$236,215	20/21	2023
1	District 1 Multimodal Transportation Study	SFCTA	\$300,000	22/23	2024
1	38th and Geary Rectangular Rapid Flashing Beacons	SFMTA	\$212,000	22/23	2024
2	District 2 Safety Study Implementation	TBD	\$430,000	22/23	Reserved
3	District 3 Pedestrian Safety Improvements	SFMTA	\$819,800	19/20	2024
4	District 4 Mobility Improvements Study Additional Funds [NTIP Planning]	SFCTA	\$60,000	20/21	2021
4	District 4 Community Shuttle	SFCTA	\$310,000	22/23	Underway
4	Ortega Street Improvements	SFMTA	\$330,000	22/23	Underway
5	Buchanan Mall Bulbouts - Golden Gate and Turk	SFPW	\$751,000	20/21	2022
6	Tenderloin Traffic Safety Improvements	SFMTA	\$177,693	20/21	2021
6	Mission Bay School Access Plan	TBD	\$90,000	22/23	Reserved
6	District 6 Traffic Calming & Sideshow Deterrence	SFMTA	\$360,000	22/23	Underway
7	District 7 FY20 Participatory Budgeting Priorities	SFMTA	\$132,600	20/21	Underway
7	Lake Merced Quick Build	SFMTA	\$250,000	20/21	2022
7	Ocean Avenue Mobility Action Plan	SFCTA	\$175,000	21/22	2023
7	District 7 Ocean Ave Safety & Bike Access	SFMTA	\$237,000	22/23	Reserved
8	Upper Market Street Safety Improvements	SFMTA	\$500,000	20/21	2023
8	14th Street Road Diet	SFMTA	\$60,700	21/22	2023
8	Next Generation Sanchez Slow Street	SFMTA	\$277,300	22/23	Underway
9	Vision Zero Proactive Traffic Calming - Visitacion Valley and Portola Neighborhoods	SFMTA	\$150,000	20/21	Underway
9	District 9 Traffic Calming	SFMTA	\$165,000	21/22	2024
9, 10	Hairball Segments F & G - Additional Funds	SFPW	\$150,000	19/20	2021
10	Visitacion Valley & Portola CBTP Implementation	SFMTA	\$435,000	22/23	Reserved
10	Minnesota and 25th St Intersection Improvements	SFPW	\$400,000	20/21	Underway
11	District 11 Traffic Calming Cycle 2	SFMTA	\$600,000	19/20	Underway

Neighborhood Transportation Program (NTP)
Project Status as of 6/3/2025

Planning Projects - Prop K NTIP Cycle 1

District	Project Name	Lead Agency	NTIP Amount Allocated	Year of Allocation	Year Completed
1	District 1 NTIP Planning Project	SFMTA	\$100,000	14/15	2017
2	Managing Access to the "Crooked Street" (1000 Block of Lombard Street)	SFCTA	\$100,000	14/15	2017
3	District 3 Pedestrian Safety Improvements	SFMTA	\$100,000	15/16	2020
4	66 Quintara Reconfiguration Study	SFMTA	\$100,000	16/17	2018
5	Western Addition Community-Based Transportation Plan	SFMTA	\$100,000	14/15	2017
6	Pedestrian Safety in SOMA Youth and Family Zone - Folsom-Howard Streetscape	SFMTA	\$48,000	15/16	2019
6	Pedestrian Safety in SOMA Youth and Family Zone - Vision Zero Ramp Intersection Study	SFCTA	\$52,000	15/16	2018
7	Balboa Area TDM Study	Planning	\$100,000	15/16	2018
8	Valencia Street Bikeway Implementation Plan	SFMTA	\$50,000	17/18	2019
9	Alemany Interchange Improvement Study	SFCTA	\$100,000	14/15	2017
10	District 10 Mobility Management Study	SFCTA	\$100,000	17/18	2018
11	Geneva-San Jose Intersection Study	SFMTA	\$100,000	15/16	2020

Neighborhood Transportation Program (NTP)

Project Status as of 6/3/2025

Capital Projects - Prop K NTIP Cycle 1

District	Project Name	Lead Agency	NTIP Amount Allocated	Year of Allocation	Year Completed
1	Arguello Blvd Near-Term Improvements	SFMTA	\$188,931	15/16	2018
1	Fulton Street Safety	SFMTA	\$82,521	18/19	2020
2	Lombard Street Corridor	SFMTA	\$400,000	15/16	2020
2	Lombard Crooked Street Reservation & Pricing System Development	SFCTA	\$200,000	16/17	2019
3	Portsmouth Square Community Based Transportation Plan	SFCTA	\$50,000	17/18	2020
3	Jefferson Street Improvements Phase 2	SFPW	\$200,000	17/18	2021
3	Battery and Sansome Bicycle Connections	SFMTA	\$200,000	18/19	2019
4	Sloat/Skyline Intersection Alternatives Analysis	SFMTA	\$250,000	16/17	2023
4	Lower Great Highway Pedestrian Improvements	SFMTA	\$250,000	17/18	2021
5	Frederick/Clayton Traffic Calming	SFMTA	\$175,000	18/19	2022
5	Divisadero Intersection Improvements	SFMTA	\$273,500	18/19	2021
6	Golden Gate Avenue Buffered Bike Lane	SFMTA	\$50,000	15/16	2019
6	Bessie Carmichael Crosswalk	SFMTA	\$28,000	15/16	2018
6	South Park Traffic Calming	SFMTA	\$30,000	16/17	2018
6	Howard Street - Embarcadero to 3rd Street	SFMTA	\$75,000	18/19	2021
6	7th and 8th Streets Freeway Ramp Intersections Near Term Improvements	SFMTA	\$160,000	18/19	2021
7	Lake Merced Bikeway Feasibility	SFMTA	\$150,000	18/19	2021
7	District 7 FY19 Participatory Budgeting Priorities	SFMTA	\$255,000	18/19	Underway
8	Elk Street at Sussex Street Pedestrian Safety Improvements	SFMTA	\$405,000	16/17, 18/19	2023
9	Alemaný Interchange Improvement Project Phase 1	SFMTA	\$276,603	16/17	2021
9	Alemaný Interchange Improvement Project Phase 2	SFPW	\$123,392	17/18	2021
9, 10	Hairball Segments F & G	SFPW	\$400,000	16/17, 17/18	2021
10	Cesar Chavez/Bayshore/Potrero Intersection Improvements	SFMTA	\$100,000	14/15	2016
10	Potrero Hill Pedestrian Safety and Transit Stop	SFMTA	\$60,000	14/15	2022
11	District 11 Near-Term Traffic Calming	SFMTA	\$600,000	17/18	2022

[this page intentionally left blank]



San Francisco
County Transportation
Authority

San Francisco County Transportation Authority

Allocation Request Form

FY of Allocation Action:	FY2025/26
Project Name:	Various Locations Pavement Renovation No. 90
Primary Sponsor:	Department of Public Works

EXPENDITURE PLAN INFORMATION

PROP AA Expenditure Plans	Prop AA Streets Projects
Current PROP AA Request:	\$2,360,572
Supervisory Districts	District 07, District 08, District 11

REQUEST

Brief Project Description

The Prop AA funds requested will fund the paving scope of work at various locations in Districts 7, 8 and 11, which includes demolition, pavement renovation of 46 blocks, construction and retrofit of 29 curb ramps, new sidewalk construction, traffic control, and all related and incidental work within project limits.

Detailed Scope, Project Benefits and Community Outreach

This street resurfacing project includes demolition, pavement renovation of 46 blocks, construction and retrofit of 29 curb ramps, sidewalk reconstruction, traffic control, and all related and incidental work.

DPW inspects each of the City's blocks and assigns a Pavement Condition Index (PCI) score every two years. The PCI score ranges from a low of 0 to a high of 100. These scores assist DPW with implementing the pavement management strategy of aiming to preserve streets by applying the right treatment to the right roadway at the right time. Streets are selected based on PCI scores as well as the presence of transit and bicycle routes, street clearance (i.e., coordination with utilities) and geographic equity. The average PCI score within the project limits is in the 60s.

Candidate locations:

7th Ave: Lawton St \ Warren Dr to Moraga St; Moraga St to Laguna Honda Blvd \ Noriega St (2 blocks)

Laguna Honda Blvd: 7th Ave \ Noriega St to Clarendon Ave; Clarendon Ave to Plaza St; Plaza St to Dewey Blvd (8 blocks)

14th Ave: 15th Ave \ Aloha Ave to Encinal Walk; Encinal Walk to Noriega St; Ortega Way \ Pacheco St to Aerial Way; Aerial Way to Radio Ter; Ortega Way \ Pacheco St to Radio Ter (5 blocks)

Radio Ter: 14th Ave to Rockridge Dr (1 block)

15th Ave: 14th Ave \ Aloha Ave to Encinal Walk; Encinal Walk to Crestwell Walk \ Noriega St; 14th Ave \ Aloha Ave to Moraga St (3 blocks)

Noriega St: Funston Ave to 14th Ave; 14th Ave to 15th Ave \ Crestwell Walk (2 blocks)

Aerial Way: Pacheco St to Funston Ave (1 block)

Funston Ave: Cascade Walk \ Pacheco St to Aerial Way; Aerial Way to Aerial Way; Aerial Way to 12th

122

Ave \ Rockridge Dr (3 blocks)

Granville Way: Ulloa St to Public Park; Public Park to Claremont Blvd (2 blocks)

Marietta Dr: Teresita Blvd to Encline Ct; Encline Ct to Reposa Way (4 blocks)

Miramar Ave: Ocean Ave to Southwood Dr; Southwood Dr to Eastwood Dr \ Westwood Dr; Eastwood Dr \ Westwood Dr to Wildwood Way; Wildwood Way to Eastwood Dr \ Westwood Dr (8 blocks)

Plymouth Ave: Monterey Blvd to Mangels Ave (1 block)

Westwood Dr: Wildwood Dr to Pizarro Way (1 block)

23rd St: Diamond St to Eureka St (1 block)

Capitol Ave: De Montfort Ave to Ocean Ave (1 block)

Corbett Ave: Danvers St to Mars St (1 block)

Garces Dr: Gonzalez Dr to Grijalva Dr (1 block)

Jules Ave: De Montfort Ave to Dorado Ter \ Ocean Ave (1 block)

All candidates shown are subject to substitution and schedule changes pending, visual confirmation, utility clearances and coordination with other agencies. Unforeseen challenges such as increased work scope, changing priorities, cost increases or declining revenue may arise causing the candidates to be postponed.

Project Location

Various locations

Is this project in an Equity Priority Community?	Yes
Does this project benefit disadvantaged populations?	Yes

Project Phase(s)

Construction (CON)

5YPP/STRATEGIC PLAN INFORMATION

Type of Project in the Prop L 5YPP/Prop AA Strategic Plan?	New Project
Is requested amount greater than the amount programmed in the relevant 5YPP or Strategic Plan?	Greater than Programmed Amount
PROP AA Amount	\$2,360,572.00

Justification for Necessary Amendment

This request includes an amendment to the Prop AA 5-Year Project List to reprogram \$2,360,572 from the Brotherhood Way, Holloway Ave and Lake Merced Blvd pavement renovation project to the subject project. The Brotherhood Way, Holloway Ave and Lake Merced Blvd project has a conflict with a future San Francisco Public Utilities Commission (SFPUC) project with construction through multiple phases into the early 2030s. Public Works has pushed the Holloway and Lake Merced Blvd pavement renovation to begin design estimated mid 2028 with construction estimated late 2030 to better coordinate with the water department and to ensure the water work is complete before paving takes place and placed under a 5 year paving moratorium per DPW Order No 187005. The Brotherhood Way was pushed to an estimated design start early 2032 with construction in 2034. Both project candidates will be reviewed and funding will be determined at a later date.

San Francisco County Transportation Authority Allocation Request Form

FY of Allocation Action:	FY2025/26
Project Name:	Various Locations Pavement Renovation No. 90
Primary Sponsor:	Department of Public Works

ENVIRONMENTAL CLEARANCE

Environmental Type:	Categorically Exempt
----------------------------	----------------------

PROJECT DELIVERY MILESTONES

Phase	Start		End	
	Quarter	Calendar Year	Quarter	Calendar Year
Planning/Conceptual Engineering (PLAN)				
Environmental Studies (PA&ED)				
Right of Way				
Design Engineering (PS&E)	Oct-Nov-Dec	2023	Apr-May-Jun	2025
Advertise Construction	Jul-Aug-Sep	2025		
Start Construction (e.g. Award Contract)	Apr-May-Jun	2026		
Operations (OP)				
Open for Use			Oct-Nov-Dec	2027
Project Completion (means last eligible expenditure)			Oct-Nov-Dec	2028

SCHEDULE DETAILS

The SFPUC sewer project is being coordinated with the Public Works Various Locations Pavement Renovation No. 90 and will follow the same schedule as the paving project. This project is expected to go out for advertisement in July 2025, with construction beginning in Spring 2026. Resurfacing of the blocks will occur after the sewer work is completed. See attachment for blocks of paving the PUC project impacts. Through the project's coordination process, there are no other known projects and/or scopes of work other than sewer rehabilitation project with PUC.

San Francisco County Transportation Authority Allocation Request Form

FY of Allocation Action:	FY2025/26
Project Name:	Various Locations Pavement Renovation No. 90
Primary Sponsor:	Department of Public Works

FUNDING PLAN - FOR CURRENT REQUEST

Fund Source	Planned	Programmed	Allocated	Project Total
EP-701: Prop AA Streets Projects	\$2,360,572	\$0	\$0	\$2,360,572
Certificates of Participation	\$0	\$3,259,428	\$0	\$3,259,428
Phases In Current Request Total:	\$2,360,572	\$3,259,428	\$0	\$5,620,000

FUNDING PLAN - ENTIRE PROJECT (ALL PHASES)

Fund Source	Planned	Programmed	Allocated	Project Total
PROP AA	\$2,360,572	\$0	\$0	\$2,360,572
Certificates of Participation	\$0	\$3,259,428	\$0	\$3,259,428
Gas Tax/Road Maintenance and Rehabilitation Account Funds	\$0	\$0	\$500,000	\$500,000
Funding Plan for Entire Project Total:	\$2,360,572	\$3,259,428	\$500,000	\$6,120,000

COST SUMMARY

Phase	Total Cost	PROP AA - Current Request	Source of Cost Estimate
Planning/Conceptual Engineering	\$0		
Environmental Studies	\$0		
Right of Way	\$0		
Design Engineering	\$500,000		Actual Cost and Engineer's Estimate
Construction	\$5,620,000	\$2,360,572	95% Engineer's Estimate
Operations	\$0		
Total:	\$6,120,000	\$2,360,572	

% Complete of Design:	95.0%
As of Date:	05/05/2025
Expected Useful Life:	15 Years

San Francisco County Transportation Authority

Prop L/Prop AA/TNC Tax Allocation Request Form

MAJOR LINE ITEM BUDGET

SUMMARY BY MAJOR LINE ITEM (BY AGENCY LABOR BY TASK)				
Budget Line Item	Totals	% of contract	SFPW	Contractor
1. Contract				
Traffic Control/ Pavement Markings	\$ 500,000			\$ 500,000
Asphalt Concrete	\$ 2,200,000			\$ 2,200,000
Concrete Base/Pavement	\$ 640,000			\$ 640,000
Concrete Sidewalk	\$ 180,000			\$ 180,000
Concrete Curb	\$ 350,000			\$ 350,000
Pull Box/Adjust Manhole	\$ 12,963			\$ 12,963
Tree Protection	\$ 5,000			\$ 5,000
Drainage Work	\$ 25,000			\$ 25,000
Mobilization/Demobilization	\$ 250,000			\$ 250,000
Subtotal	\$ 4,162,963			\$ 4,162,963
3. Construction Management/Support	\$ 1,040,741	25%	\$ 1,040,741	
5. Contingency	\$ 416,296	10%	\$ 416,296	
TOTAL CONSTRUCTION PHASE	\$ 5,620,000		\$ 1,457,037	\$ 4,162,963

San Francisco County Transportation Authority

Allocation Request Form

FY of Allocation Action:	FY2025/26
Project Name:	Various Locations Pavement Renovation No. 90
Primary Sponsor:	Department of Public Works

SFCTA RECOMMENDATION

Resolution Number:		Resolution Date:	
Total PROP AA Requested:	\$2,360,572	Total PROP AA Recommended	\$2,360,572

SGA Project Number:	725-108065	Name:	Various Locations Pavement Renovation No. 90
Sponsor:	Department of Public Works	Expiration Date:	12/31/2028
Phase:	Construction	Fundshare:	42.0%

Cash Flow Distribution Schedule by Fiscal Year

Fund Source	FY2025/26	FY2026/27	FY2027/28	Total
PROP AA EP-701	\$950,000	\$950,000	\$460,572	\$2,360,572

Deliverables

1. Quarterly progress reports (QPRs) shall include % complete to date, photos of work being performed, upcoming project milestones (e.g. ground-breaking, ribbon-cutting), and delivery updates including work performed in the prior quarter, work anticipated to be performed in the upcoming quarter, and any issues that may impact delivery, in addition to all other requirements described in the Standard Grant Agreement.

2. With the first QPR (October 2025) SFPW shall provide 2-3 photos of typical before conditions; with the first quarterly report following initiation of fieldwork Sponsor shall provide a photo documenting compliance with the Prop AA attribution requirements as described in the SGA; and on completion of the project Sponsor shall provide 2-3 photos of completed work.

Special Conditions

1. Recommendation is conditioned upon concurrent amendment of the 2022 Prop AA 5-Year Project List to add the Various Locations Pavement Renovation No. 90 with \$2,360,572 in FY2025/26 for the construction phase with funds reprogrammed from the Brotherhood Way, Holloway Ave and Lake Merced Blvd Pavement Renovation project. See attached Prop AA Five Year Project List for details.

Metric	PROP AA	TNC TAX	PROP L
Actual Leveraging - Current Request	58.0%	No TNC TAX	No PROP L
Actual Leveraging - This Project	61.43%	No TNC TAX	No PROP L

San Francisco County Transportation Authority Allocation Request Form

FY of Allocation Action:	FY2025/26
Project Name:	Various Locations Pavement Renovation No. 90
Primary Sponsor:	Department of Public Works

EXPENDITURE PLAN SUMMARY

Current PROP AA Request:	\$2,360,572
---------------------------------	-------------

- 1) The requested sales tax and/or vehicle registration fee revenues will be used to supplement and under no circumstance replace existing local revenues used for transportation purposes.

Initials of sponsor staff member verifying the above statement:

JLY

CONTACT INFORMATION

	Project Manager	Grants Manager
Name:	Therese Topacio	Victoria Chan
Title:	Project Manager	Budget Manager
Phone:	555-5555	(415) 205-6316
Email:	therese.topacio@sfdpw.org	victoria.w.chan@sfdpw.org

Various Locations Pavement Renovation No 90
Project Location Candidates

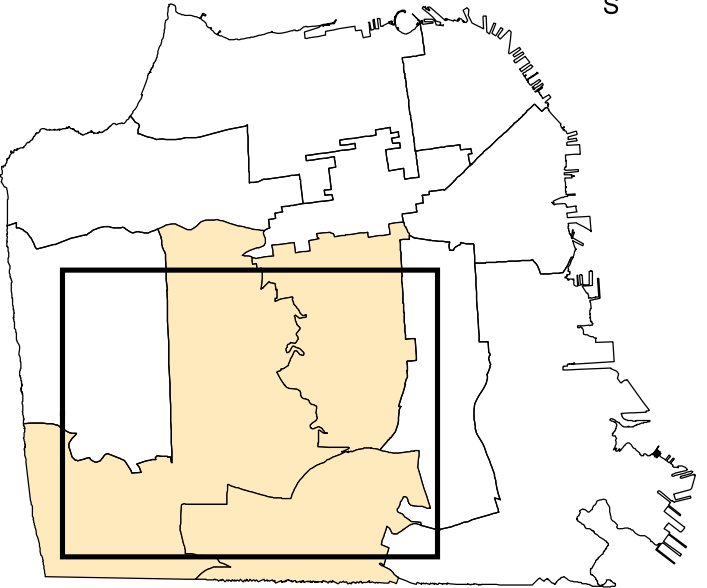
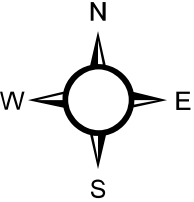
129

Note: All Public Works Street Resurfacing Program candidates are subject to substitution and schedule changes pending available funding, visual confirmation, utility clearances and coordination with other agencies and are NOT guaranteed to be moved forward to construction. Unforeseen challenges such as increased work scope, changing priorities, cost increases or declining revenue may arise causing the Public Works Street Resurfacing Program candidates to be postponed or dropped from consideration.

On Street	From Street	To Street	BOS
07TH AVE	LAWTON ST \ WARREN DR	MORAGA ST	7
07TH AVE	MORAGA ST	LAGUNA HONDA BLVD \ NORIEGA ST	7
14TH AVE	15TH AVE \ ALOHA AVE	ENCINAL WALK	7
14TH AVE	ENCINAL WALK	NORIEGA ST	7
14TH AVE	ORTEGA WAY \ PACHECO ST	AERIAL WAY	7
14TH AVE	AERIAL WAY	RADIO TER	7
14TH AVE	ORTEGA WAY \ PACHECO ST	RADIO TER	7
15TH AVE	14TH AVE \ ALOHA AVE	ENCINAL WALK	7
15TH AVE	ENCINAL WALK	CRESTWELL WALK \ NORIEGA ST	7
NORIEGA ST	14TH AVE	15TH AVE \ CRESTWELL WALK	7
15TH AVE	14TH AVE \ ALOHA AVE	MORAGA ST	7
23RD ST	DIAMOND ST	EUREKA ST	8
AERIAL WAY	PACHECO ST	FUNSTON AVE	7
CAPITOL AVE	DE MONTFORT AVE	OCEAN AVE	11
CORBETT AVE	DANVERS ST	MARS ST	8
FUNSTON AVE	CASCADE WALK \ PACHECO ST	AERIAL WAY	7
FUNSTON AVE	AERIAL WAY	AERIAL WAY	7
FUNSTON AVE	AERIAL WAY	12TH AVE \ ROCKRIDGE DR	7
GARCES DR	GONZALEZ DR	GRIJALVA DR	7
GRANVILLE WAY	ULLOA ST	PUBLIC PARK	7
GRANVILLE WAY	PUBLIC PARK	CLAREMONT BLVD	7
JULES AVE	DE MONTFORT AVE	DORADO TER \ OCEAN AVE	11
LAGUNA HONDA BLVD	07TH AVE \ NORIEGA ST	CLARENDON AVE	7
LAGUNA HONDA BLVD	07TH AVE \ NORIEGA ST	CLARENDON AVE	7
LAGUNA HONDA BLVD	CLARENDON AVE	PLAZA ST	7
LAGUNA HONDA BLVD	CLARENDON AVE	PLAZA ST	7
LAGUNA HONDA BLVD	PLAZA ST	DEWEY BLVD	7
LAGUNA HONDA BLVD	PLAZA ST	DEWEY BLVD	7
LAGUNA HONDA BLVD	DEWEY BLVD	WOODSIDE AVE	7
LAGUNA HONDA BLVD	DEWEY BLVD	WOODSIDE AVE	7
MARIETTA DR	TERESITA BLVD	ENCLINE CT	7
MARIETTA DR	TERESITA BLVD	ENCLINE CT	7
MARIETTA DR	ENCLINE CT	REPOSA WAY	7
MARIETTA DR	ENCLINE CT	REPOSA WAY	7
MIRAMAR AVE	OCEAN AVE	SOUTHWOOD DR	7
MIRAMAR AVE	OCEAN AVE	SOUTHWOOD DR	7
MIRAMAR AVE	SOUTHWOOD DR	EASTWOOD DR \ WESTWOOD DR	7
MIRAMAR AVE	SOUTHWOOD DR	EASTWOOD DR \ WESTWOOD DR	7
MIRAMAR AVE	EASTWOOD DR \ WESTWOOD DR	WILDWOOD WAY	7
MIRAMAR AVE	EASTWOOD DR \ WESTWOOD DR	WILDWOOD WAY	7
MIRAMAR AVE	WILDWOOD WAY	EASTWOOD DR \ WESTWOOD DR	7
MIRAMAR AVE	WILDWOOD WAY	EASTWOOD DR \ WESTWOOD DR	7
NORIEGA ST	FUNSTON AVE	14TH AVE	7
PLYMOUTH AVE	MONTEREY BLVD	MANGELS AVE	7
RADIO TER	14TH AVE	ROCKRIDGE DR	7
WESTWOOD DR	WILDWOOD WAY	PIZARRO WAY	7

On Street	From Street	To Street	Sewer Clearance
07TH AVE	MORAGA ST	LAGUNA HONDA BLVD \ NORIEGA ST	Coordinating
14TH AVE	15TH AVE \ ALOHA AVE	ENCINAL WALK	Coordinating
14TH AVE	ORTEGA WAY \ PACHECO ST	RADIO TER	Coordinating
15TH AVE	14TH AVE \ ALOHA AVE	MORAGA ST	Coordinating
CORBETT AVE	DANVERS ST	MARS ST	Coordinating
FUNSTON AVE	CASCADE WALK \ PACHECO ST	AERIAL WAY	Coordinating
FUNSTON AVE	AERIAL WAY	12TH AVE \ ROCKRIDGE DR	Coordinating
JULES AVE	DE MONTFORT AVE	DORADO TER \ OCEAN AVE	Coordinating
LAGUNA HONDA BLVD	CLARENDON AVE	PLAZA ST	Coordinating
LAGUNA HONDA BLVD	CLARENDON AVE	PLAZA ST	Coordinating
LAGUNA HONDA BLVD	PLAZA ST	DEWEY BLVD	Coordinating
LAGUNA HONDA BLVD	DEWEY BLVD	WOODSIDE AVE	Coordinating
LAGUNA HONDA BLVD	DEWEY BLVD	WOODSIDE AVE	Coordinating
WESTWOOD DR	WILDWOOD WAY	PIZARRO WAY	Coordinating

Map of Various Locations Pavement Renovation No. 90

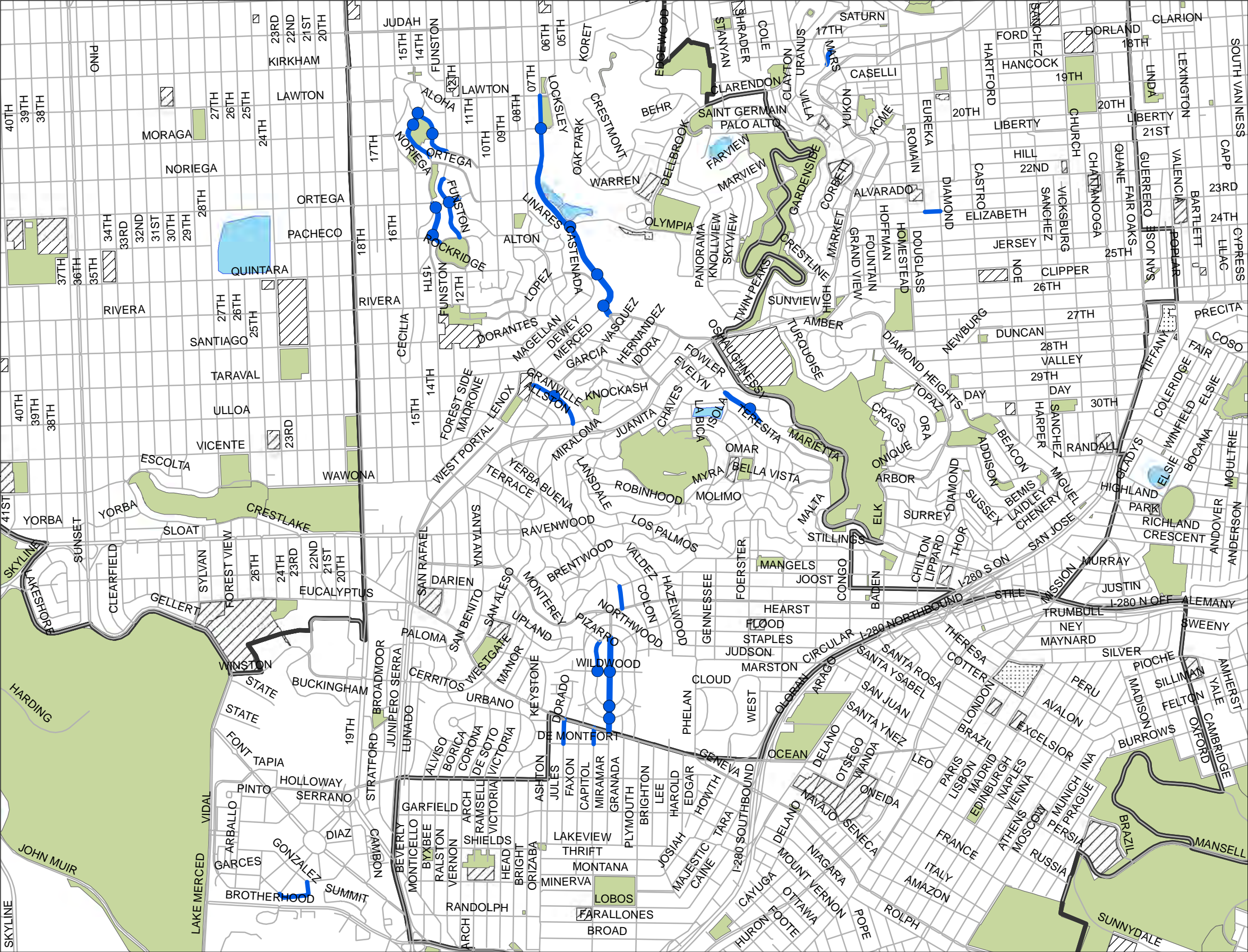


Legend

Supervisor Districts (2022)

Block Included in Project

Intersection Included in Project



NOTE: The City and County of San Francisco ("City") makes no representation regarding and does not guarantee of otherwise warrant the accuracy or completeness of this information. Anyone who uses this information for any purpose whatsoever does so entirely at their own risk. The City shall not be liable or otherwise responsible for any loss, harm, claim, or action of any kind from any person arising from the use of this information. By accessing this information, the person accessing it acknowledges that he/she has read and does so under the condition that he/she agrees to the contents and terms of this disclaimer. All Public Works Street Resurfacing Program candidates are subject to substitution and schedule changes pending available funding, visual confirmation, utility clearances and coordination with other agencies and are NOT guaranteed to be moved forward to construction. Unforeseen challenges such as increased work scope, changing priorities, cost increases or declining revenue may arise causing the Public Works Street Resurfacing Program candidates to be postponed or dropped from consideration.

Created May 2025



2022 Prop AA 5-Year Project List (FY 2022/23 - FY 2026/27)
 Programming and Allocations to Date
 Pending July 2025 Board

Agency	Project Name	Phase	Status	Fiscal Year					Total		
				2022/23	2023/24	2024/25	2025/26	2026/27			
Street Repair and Reconstruction				Total Funds Available in Category		\$2,686,679	\$2,409,525	\$2,409,525	\$2,409,525	\$2,409,525	\$12,324,780
SFPW	Hunters Point, Central Waterfront and Potrero Hill Area Streets Pavement Renovation	CON	Allocated	\$2,882,492						\$2,882,492	
SFPW	8th St, Clay St and Levenworth St Pavement Renovation	CON	Allocated		\$2,360,572					\$2,360,572	
SFPW	Brotherhood Way, Holloway Ave and Lake Merced Blvd Pavement Renovation	CON	Programmed			\$0				\$0	
SFPW	Front St, Sansome St, 1st St and Montgomery St Pavement Renovation	CON	Programmed				\$1,860,572			\$1,860,572	
SFPW	Fillmore St Pavement Renovation	CON	Programmed					\$2,360,572		\$2,360,572	
SFPW	Various Locations Pavement Renovation No. 90	CON	Pending				\$2,360,572			\$2,360,572	
Total Programmed in 2022 5YPP				\$2,882,492	\$2,360,572	\$0	\$4,221,144	\$2,360,572		\$11,824,780	
Total Allocated and Pending				\$2,882,492	\$2,360,572	\$0	\$2,360,572	\$0		\$7,603,636	
Total Unallocated				\$0	\$0	\$0	\$1,860,572	\$2,360,572		\$4,221,144	
Deobligated Funds				\$0	\$0	\$0	\$0	\$0		\$0	
Cumulative Remaining Programming Capacity				(\$195,813)	(\$146,860)	\$2,262,666	\$451,047	\$500,000		\$500,000	
Pedestrian Safety				Total Funds Available in Category		\$1,182,359	\$1,060,389	\$1,060,389	\$1,060,389	\$1,060,389	\$5,423,915
SFPW	Japantown Buchanan Mall Improvements	PS&E	Allocated	\$100,000						\$100,000	
SFPW	Japantown Buchanan Mall Improvements	CON	Programmed		\$400,000					\$400,000	
SFPW	Oakdale Lighting Improvements Project Phase 1	PS&E	Allocated	\$324,000						\$324,000	
SFPW	Oakdale Lighting Improvements Project Phase 1	CON	Allocated		\$1,200,000					\$1,200,000	
SFPW	Oakdale Lighting Improvements Project Phase 1	CON	Programmed		\$450,000					\$450,000	
SFPW	Innes Avenue Sidewalk Improvements	PS&E	Allocated	\$179,000						\$179,000	
SFPW	Innes Avenue Sidewalk Improvements	CON	Allocated		\$672,000					\$672,000	
SFMTA	Central Embarcadero Safety Project	CON	Programmed		\$1,000,000					\$1,000,000	
SFMTA	Howard Streetscape Pedestrian Safety Project	CON	Programmed		\$1,000,000					\$1,000,000	
SFMTA	Bayview Community Multimodal Corridor Project	CON	Programmed					\$598,915		\$598,915	
Total Programmed in 2022 5YPP				\$603,000	\$4,722,000	\$0	\$0	\$598,915		\$5,923,915	
Total Allocated and Pending				\$603,000	\$1,872,000	\$0	\$0	\$0		\$2,475,000	
Total Unallocated				\$0	\$2,850,000	\$0	\$0	\$598,915		\$3,448,915	
Deobligated Funds				\$106,070	\$38,948	\$90,720	\$0	\$0		\$235,738	
Cumulative Remaining Programming Capacity				\$685,429	(\$2,937,234)	(\$1,786,125)	(\$725,737)	(\$264,263)		(\$264,263)	
Transit Reliability and Mobility Improvements				Total Funds Available in Category		\$1,251,540	\$1,122,433	\$1,122,433	\$1,122,433	\$1,122,433	\$5,741,270

2022 Prop AA 5-Year Project List (FY 2022/23 - FY 2026/27)
 Programming and Allocations to Date
 Pending July 2025 Board

Agency	Project Name	Phase	Status	Fiscal Year					Total
				2022/23	2023/24	2024/25	2025/26	2026/27	
SFMTA	M Ocean View Transit Reliability and Mobility Improvements	PS&E	Allocated	\$1,000,000					\$1,000,000
SFMTA	29 Sunset Transit Reliability and Mobility Improvements ¹	PS&E	Programmed	\$0					\$0
SFMTA	29 Sunset Improvement Project (Phase 1) ¹	PS&E	Allocated	\$1,000,000					\$1,000,000
BART	Elevator Modernization Project, Phase 1.3, Powell Street and Civic Center/UN Plaza Stations	CON	Programmed				\$3,441,270		\$3,441,270
TJPA	Salesforce Transit Center Wayfinding Phase 1	CON	Allocated	\$300,000					\$300,000
SFCTA	Yerba Buena Island Multi-Use Path - Transit Lane Project ²	PS&E	Appropriated			\$750,000			\$750,000
Total Programmed in 2022 5YPP				\$2,300,000	\$0	\$750,000	\$3,441,270	\$0	\$6,491,270
Total Allocated and Pending				\$2,300,000	\$0	\$750,000	\$0	\$0	\$3,050,000
Total Unallocated				\$0	\$0	\$0	\$3,441,270	\$0	\$3,441,270
Deobligated Funds				\$0	\$0	\$591,123	\$0	\$0	\$591,123
Cumulative Remaining Programming Capacity				(\$1,048,460)	\$73,972	\$1,037,528	(\$1,281,310)	(\$158,877)	(\$158,877)
Total Available Funds				\$5,120,578	\$4,592,347	\$4,592,347	\$4,592,347	\$4,592,347	\$23,489,965
Total Programmed				\$5,785,492	\$7,082,572	\$750,000	\$7,662,414	\$2,959,487	\$24,239,965
Cumulative Remaining Capacity				(\$558,844)	(\$3,010,121)	\$1,514,068	(\$1,555,999)	\$76,861	\$76,861

FOOTNOTES:

 Allocated Pending Allocation
¹ To accommodate funding of 29 Sunset Improvement Project (Phase 1) (Resolution 2023-021-12/13/22)

29 Sunset Transit Reliability and Mobility Improvements: Reduced from \$1,000,000 to \$0

29 Sunset Improvement Project (Phase 1): Added project with \$1,000,000 for design in FY2022/23

² Yerba Buena Island Multi-Use Path - Transit Lane Project: project added with \$750,000 in FY2024/25 for design drawing programming from programwide de-obligated funds (Resolution 2025-021 - 11/19/24)

Programwide Cumulative Remaining Capacity at end of 5-year period reduced from \$824,825 to \$74,825

³ To accommodate funding of Various Locations Pavement Renovation No. 90 (Resolution 2026-XX)

Brotherhood Way, Holloway Ave and Lake Merced Blvd Pavement Renovation: Reduced from \$2,360,572 to \$0

Various Locations Pavement Renovation No. 90: Added project with \$2,360,572 for construction in FY2025/26