

Octavia Improvements Study [NTIP Planning]



San Francisco
County Transportation
Authority

SFCTA Board — Agenda Item 6
June 13, 2023

Project Overview

- District 5 Neighborhood Planning Project
- **Local:** Improve safety, accessibility and circulation on Octavia Blvd
- **Regional:** Identify strategies to address regional congestion to/from Octavia Blvd
- Prioritize projects to be funded by Octavia Blvd Special Fund



OCTAVIA BOULEVARD IMPROVEMENTS STUDY

Local Safety and Connectivity

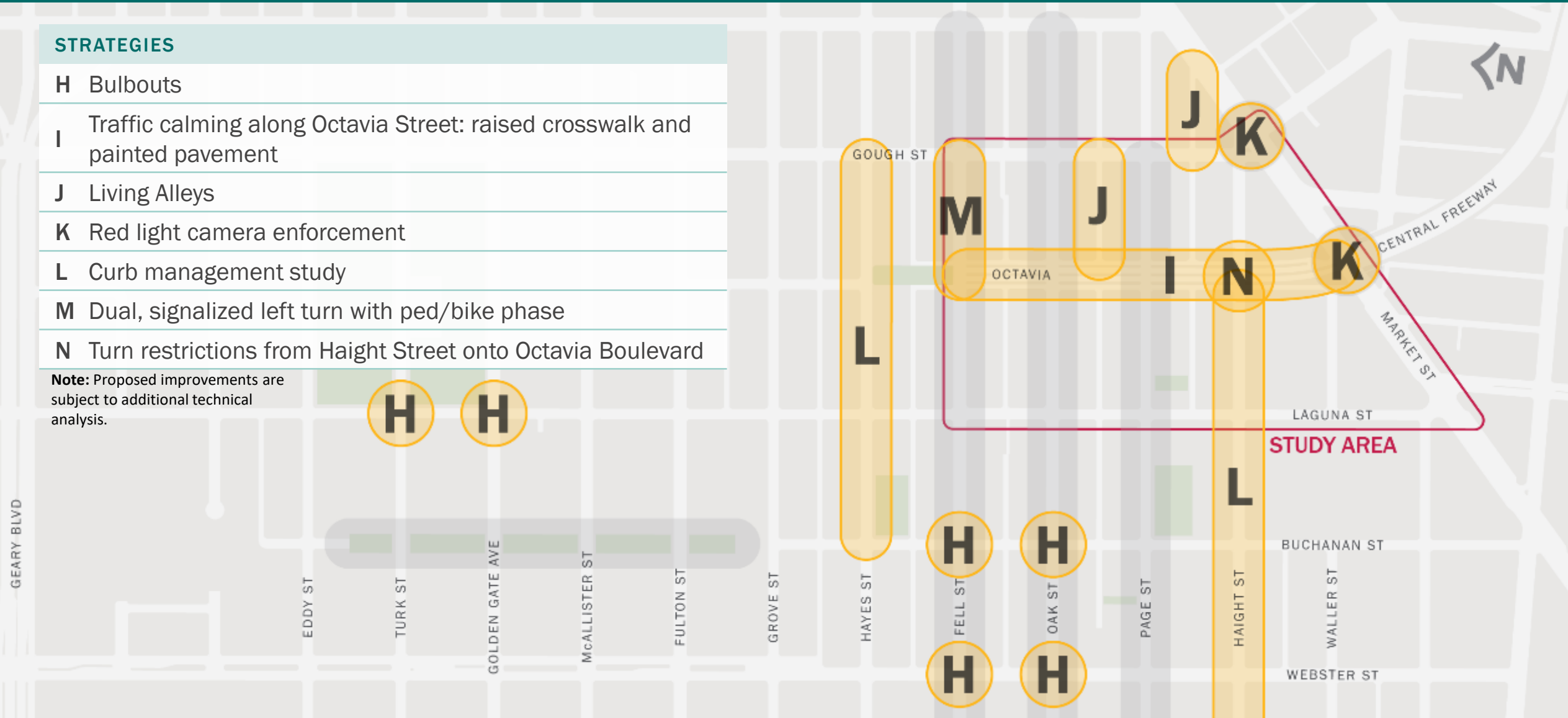


San Francisco
County Transportation
Authority

STRATEGIES

- H** Bulbouts
- I** Traffic calming along Octavia Street: raised crosswalk and painted pavement
- J** Living Alleys
- K** Red light camera enforcement
- L** Curb management study
- M** Dual, signalized left turn with ped/bike phase
- N** Turn restrictions from Haight Street onto Octavia Boulevard

Note: Proposed improvements are subject to additional technical analysis.



OCTAVIA BOULEVARD IMPROVEMENTS STUDY

Local Safety and Connectivity



San Francisco
County Transportation
Authority

STRATEGIES

H Bulbouts

I Traffic calming along Octavia Street: raised crosswalks and painted pavement

J Living Alleys

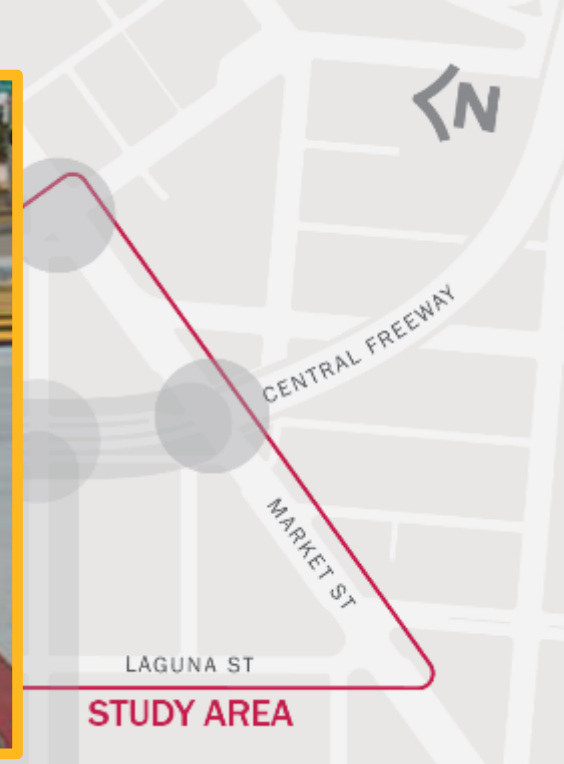
K Red light camera enforcement

L Curb management study

M Dual, signalized left turn with ped/bike phase

N Turn restrictions from Haight Street onto Octavia

Note: Proposed improvements are subject to additional technical analysis.



GEARY BLVD

EDDY ST

TURK ST

GOLDEN GATE AVE

McALLISTER ST

FULTON ST

GROVE ST

HAYES ST

FELL ST

OAK ST

PAGE ST

HAIGHT ST

WALLER ST

BUCHANAN ST

WEBSTER ST



OCTAVIA BOULEVARD IMPROVEMENTS STUDY

Local Safety and Connectivity



San Francisco
County Transportation
Authority

STRATEGIES

H Bulbouts

I **Traffic calming along Octavia Street: raised crosswalk and painted pavement**

J Living Alleys

K Red light camera

L Curb management

M Dual, signalized

N Turn restriction

Note: Proposed improvements subject to additional technical analysis.



GOUGH ST

OCTAVIA

LAGUNA ST

STUDY AREA

BUCHANAN ST

HAYES ST

FELL ST

OAK ST

PAGE ST

HAIGHT ST

WALLER ST

WEBSTER ST



CENTRAL FREEWAY

MARKET ST

GEARY BLVD

OCTAVIA BOULEVARD IMPROVEMENTS STUDY

Local Safety and Connectivity



San Francisco
County Transportation
Authority

STRATEGIES

- H Bulbouts
- I Traffic calming along Octavia Street: raised crosswalk and painted pavement
- J Living Alleys
- K Red light camera enforcement**
- L Curb management study
- M Dual, signalized left turn with ped/bike
- N Turn restrictions from Haight Street on

Note: Proposed improvements are subject to additional technical analysis.



GOUGH ST

K

K

CENTRAL FREEWAY

MARKET ST

LAGUNA ST

STUDY AREA

BUCHANAN ST

HAIGHT ST

WALLER ST

WEBSTER ST

GEARY BLVD

EDDY ST

TURK ST

GO

M



OCTAVIA BOULEVARD IMPROVEMENTS STUDY

Regional Congestion Management

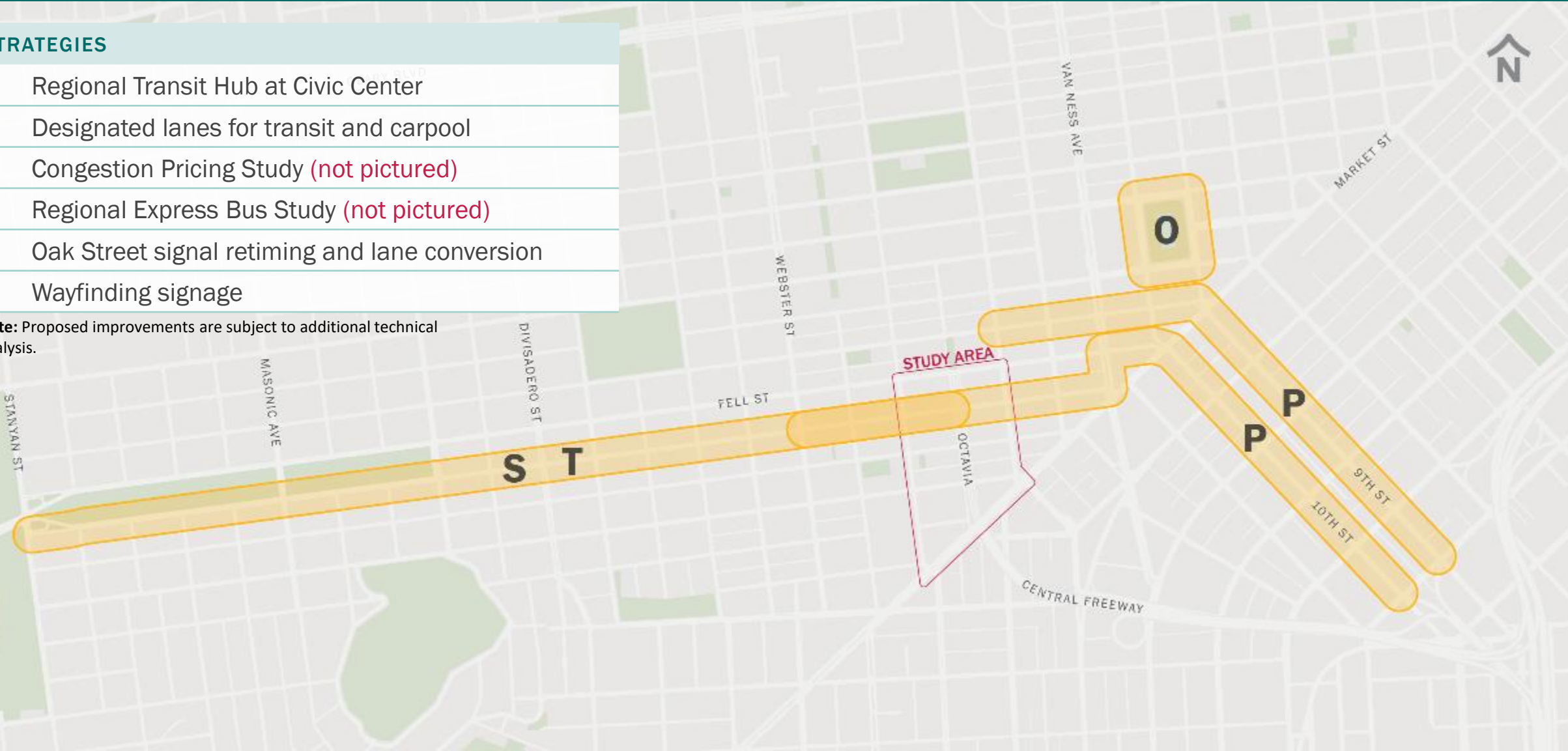


San Francisco
County Transportation
Authority

STRATEGIES

- O** Regional Transit Hub at Civic Center
- P** Designated lanes for transit and carpool
- Q** Congestion Pricing Study (not pictured)
- R** Regional Express Bus Study (not pictured)
- S** Oak Street signal retiming and lane conversion
- T** Wayfinding signage

Note: Proposed improvements are subject to additional technical analysis.



OCTAVIA BOULEVARD IMPROVEMENTS STUDY

Regional Congestion Management



San Francisco
County Transportation
Authority

STRATEGIES

O Regional Transit Hub at Civic Center

P Designated lanes for transit and carpool

Q Congestion

R Regional Ex

S Oak Street s

T Wayfinding

Note: Proposed improvement analysis.



STUDY AREA

OCTAVIA

0

VAN NESS AVE

MARKET ST

9TH ST

10TH ST

CENTRAL FREEWAY



OCTAVIA BOULEVARD IMPROVEMENTS STUDY

Regional Congestion Management

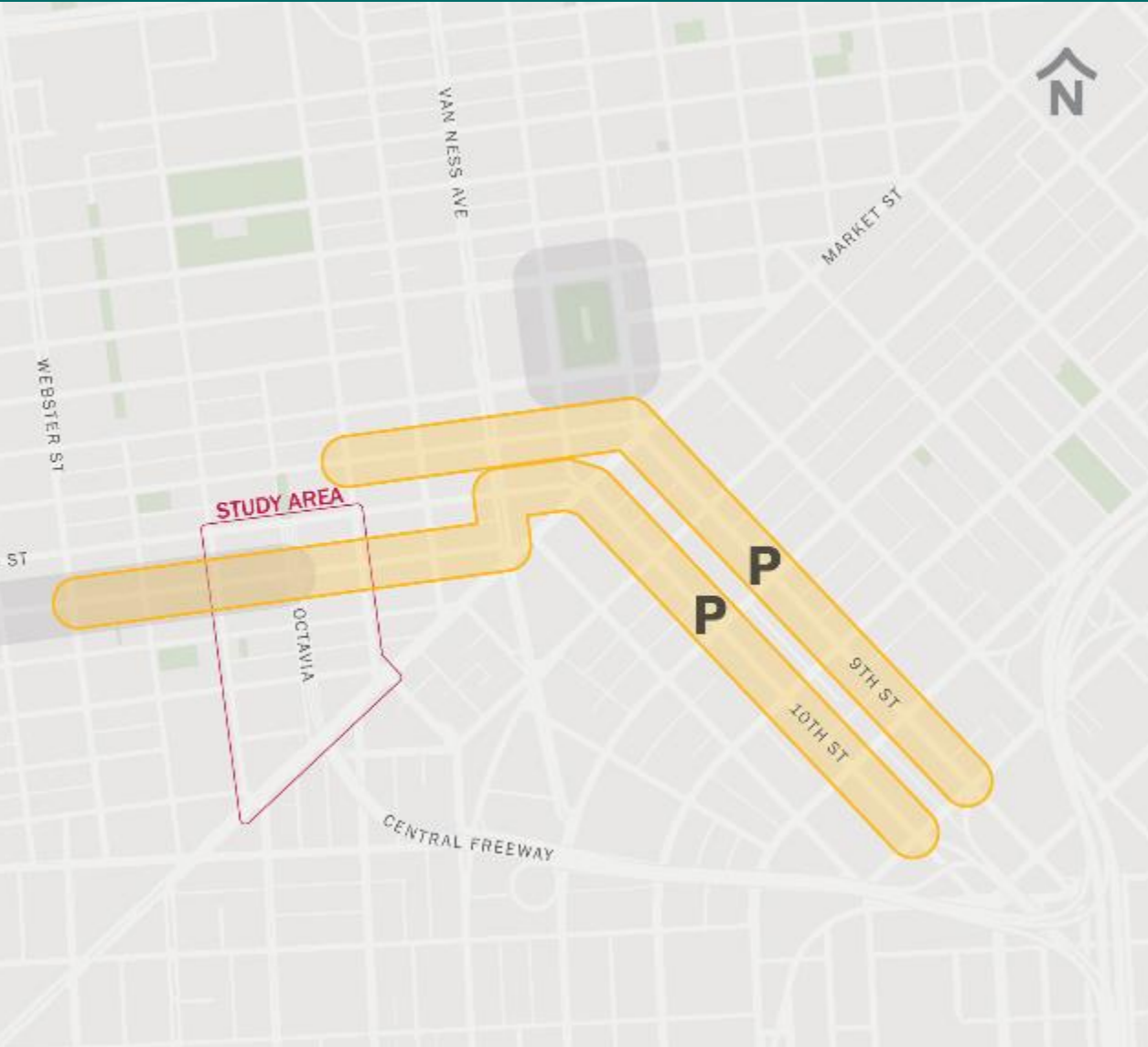


San Francisco
County Transportation
Authority

STRATEGIES

- O Regional Transit Hub at Civic Center
- P Designated lanes for transit and carpool**
- Q Congestion Pricing Study (not pictured)
- R Regional Express Bus Study (not pictured)
- S Oak
- T Way

Note: Proposed analysis.



OCTAVIA BOULEVARD IMPROVEMENTS STUDY

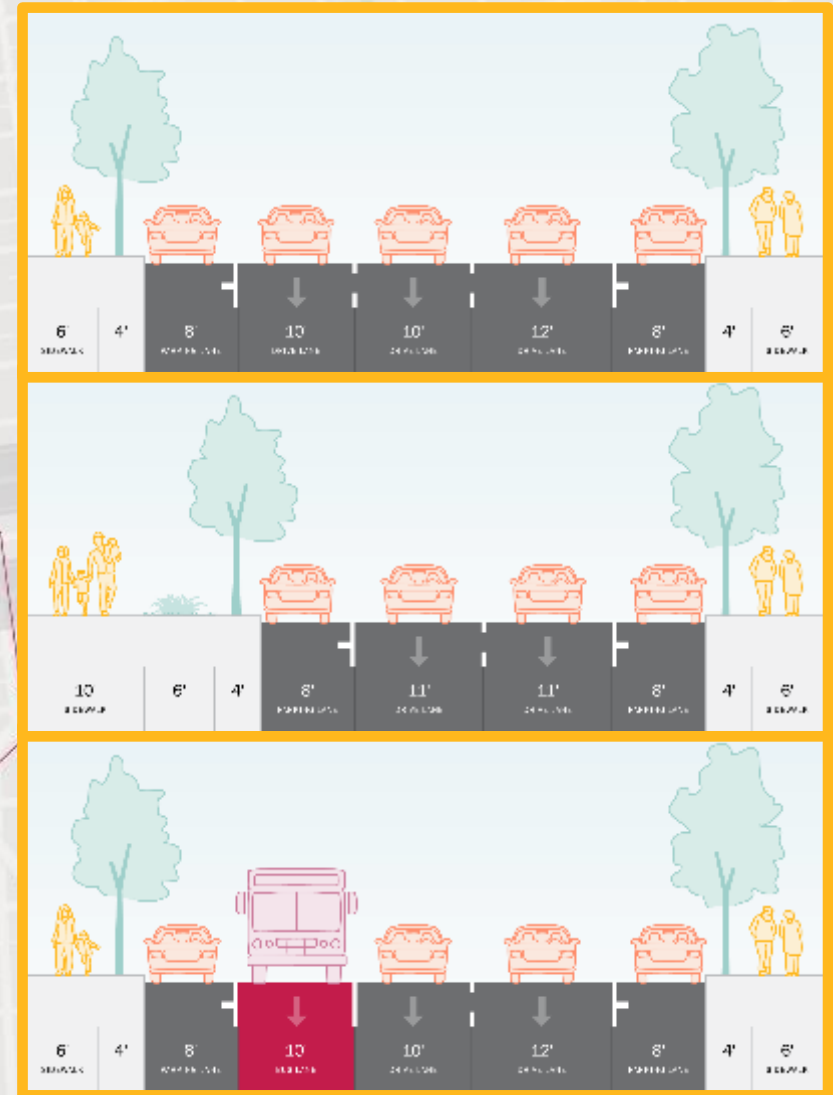
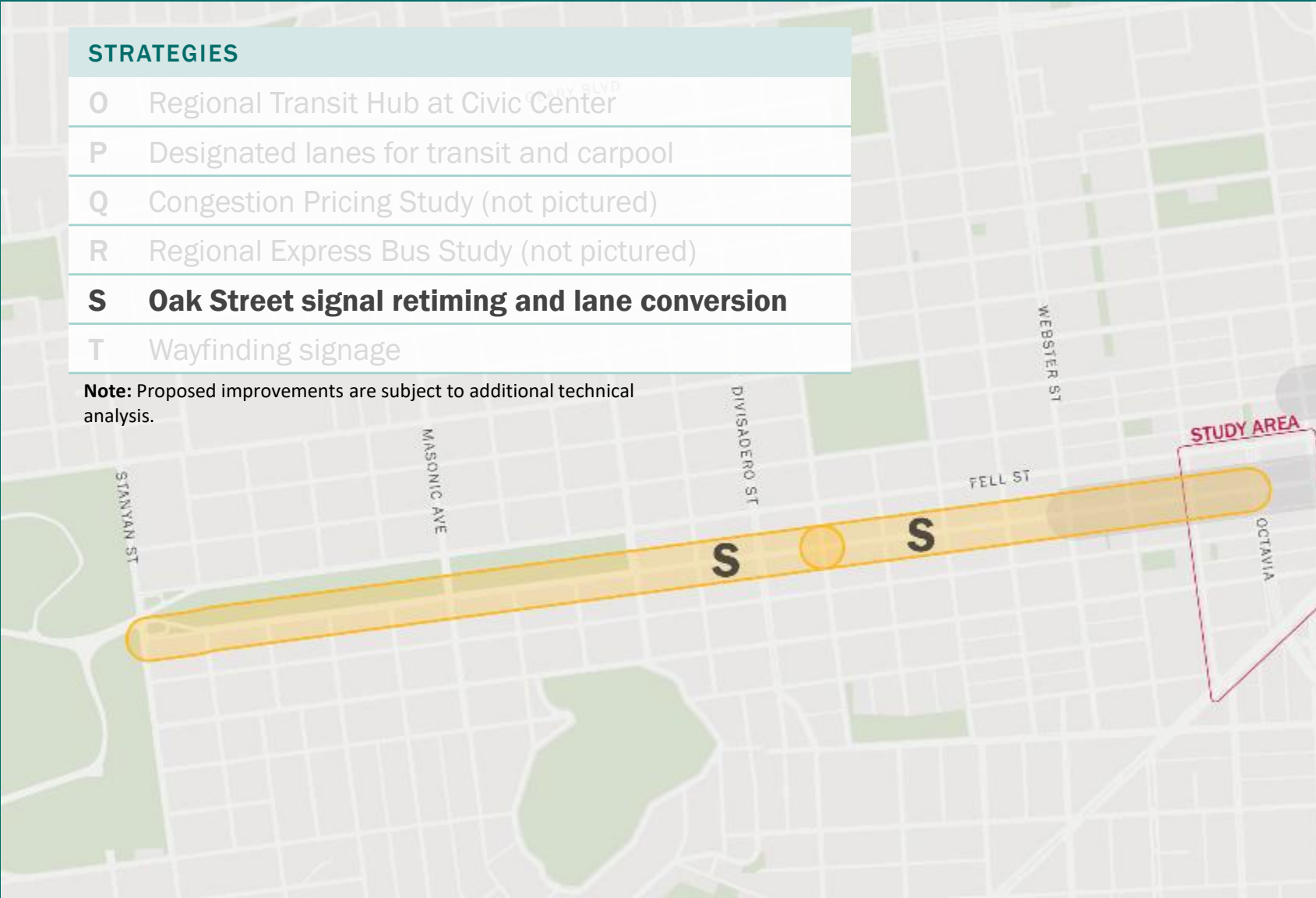
Regional Congestion Management



San Francisco
County Transportation
Authority

STRATEGIES	
O	Regional Transit Hub at Civic Center
P	Designated lanes for transit and carpool
Q	Congestion Pricing Study (not pictured)
R	Regional Express Bus Study (not pictured)
S	Oak Street signal retiming and lane conversion
T	Wayfinding signage

Note: Proposed improvements are subject to additional technical analysis.



Study Recommendations

Local Safety and Connectivity

- Use Octavia Special Fund revenues to implement:
 - Traffic Calming on Octavia Street
 - Bulbouts at six locations Oak and Fell at Buchanan and Webster
 - Redlight enforcement design or cameras at Market & Gough, Market & Octavia

Regional Congestion Mgmt

- Continue to study:
 - Signal retiming along Oak St. to reduce congestion and meter demand
 - Oak St. HOV/Transit lanes to connect to citywide and regional network
 - Regional transit hub at civic center
 - Regional wayfinding

Thank you.

sfcta.org/octavia-improvements-study

Rachel Hiatt

Rachel.hiatt@sfcta.org

415-522-4800 office

415-522-4800 cell



San Francisco
County Transportation
Authority



sfcta.org/stay-connected