



Vis Valley Portola

COMMUNITY BASED TRANSPORTATION PLAN

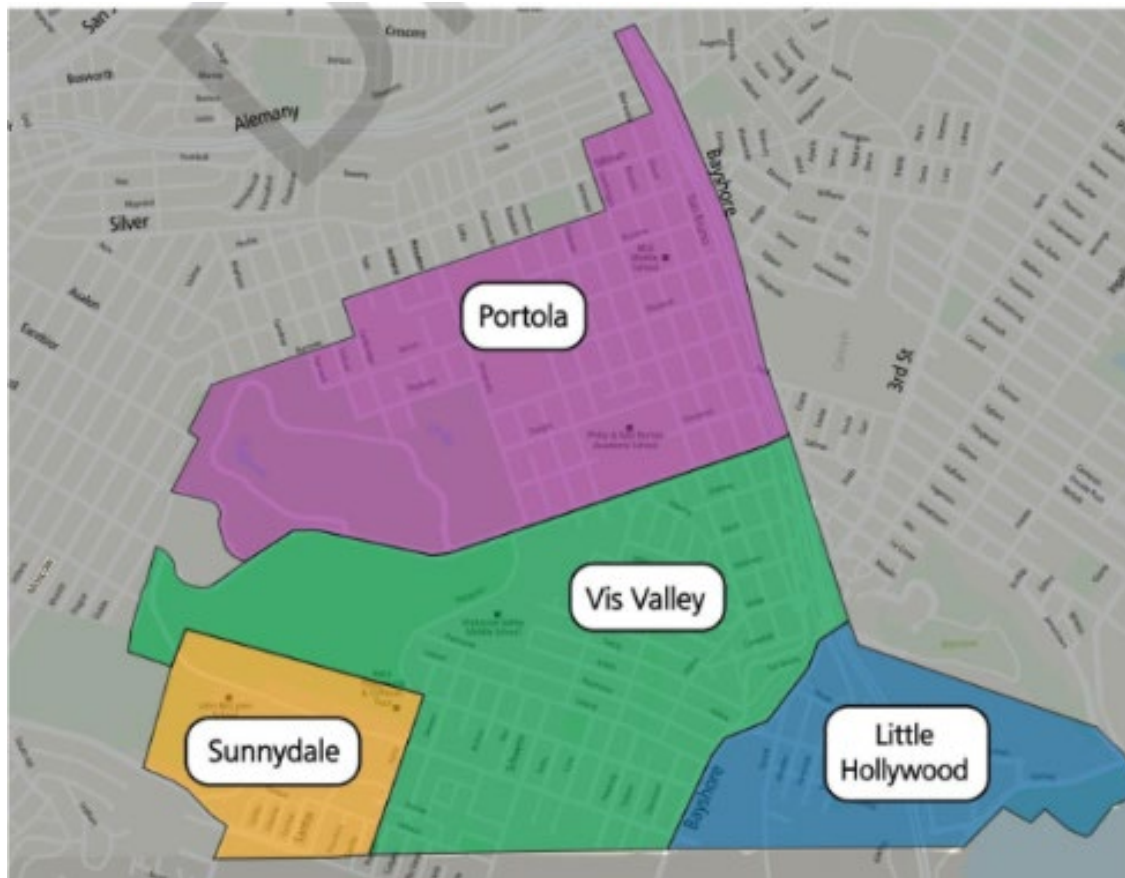
SFCTA Community
Advisory Committee

Agenda Item #11

January 25, 2023



What is a CBTP?



Create transportation projects that reflect community values, needs, and challenges.

Project Collaborators

Caltrans

**San Francisco County Transportation
Authority**

SF Recreation & Parks Department

Family Connections Centers

River of Life Church

**Office of District 9 Supervisor Hillary
Ronen**

**Office of District 10 Supervisor
Shamann Walton**

Mercy Housing

**Project Technical Advisory
Committee**

Portola Neighborhood Association, Portola Garden Club, Friends of McLaren Park, Portola Branch Library, Vis Valley Community Unity, Mission Blue Cafe, Asian Pacific American Community Center, Little Hollywood Neighborhood Association, the Felton Institute, Visitation Valley Branch Library, the Visitation Valley Greenway Project, the Vis Valley Neighborhood Association, John King Senior Center, the Samoan Community Development Center, & many others.



Project Outreach & Partners



Project materials in English,
Chinese, Spanish, Filipino,
and Vietnamese



November 2021 - January 2023

Participated in **50+**
events

Engaged **2,700+**
residents

Collected **700+** surveys &
hundreds of **comment cards**



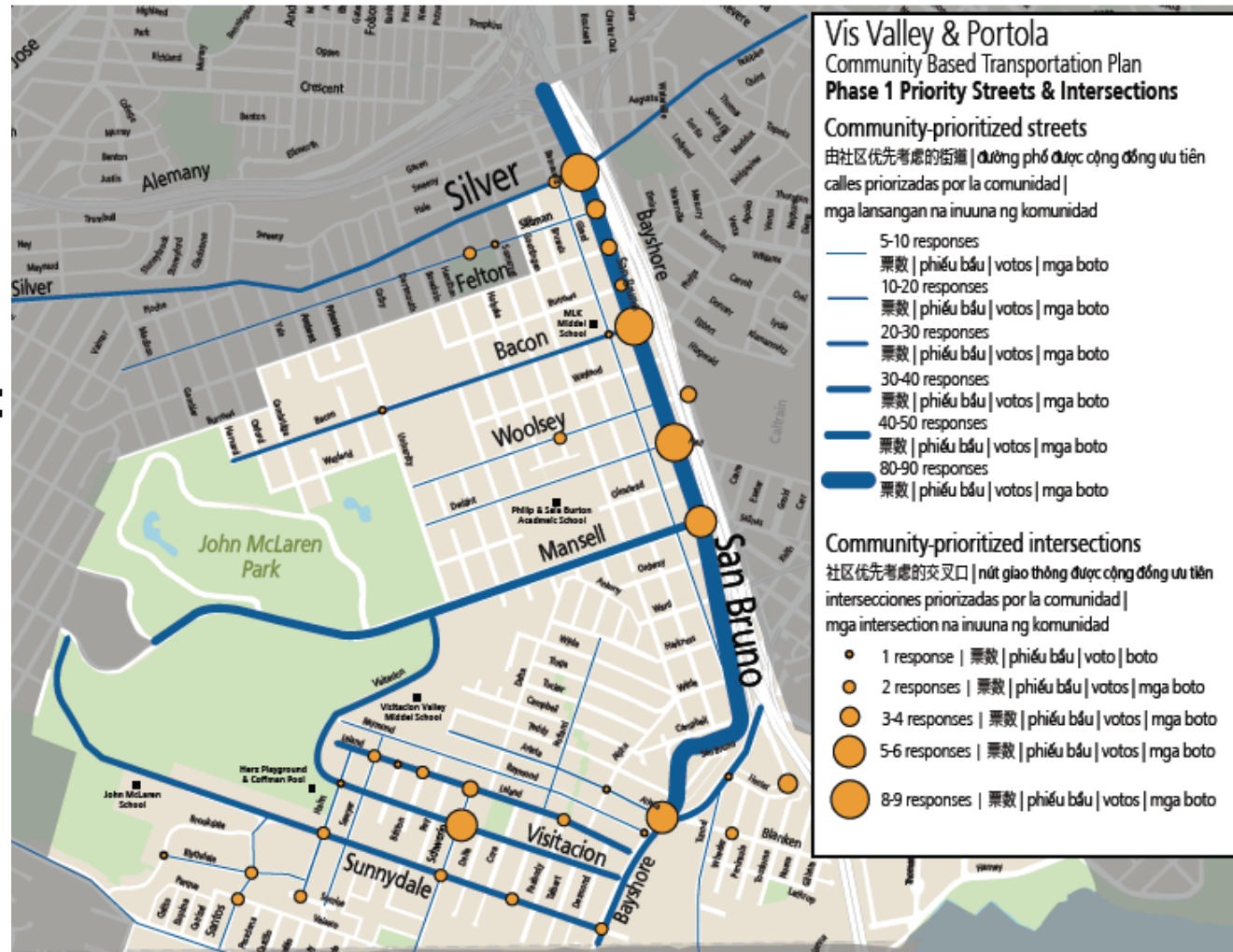
Phase 1 Outreach - Priorities

Top Priority Topics:

Pedestrian Safety
Pedestrian Access
Transit Safety

Top Priority Streets:

San Bruno Ave
Mansell St
Bayshore Blvd
Leland Ave
Visitation Ave
Sunnydale Ave

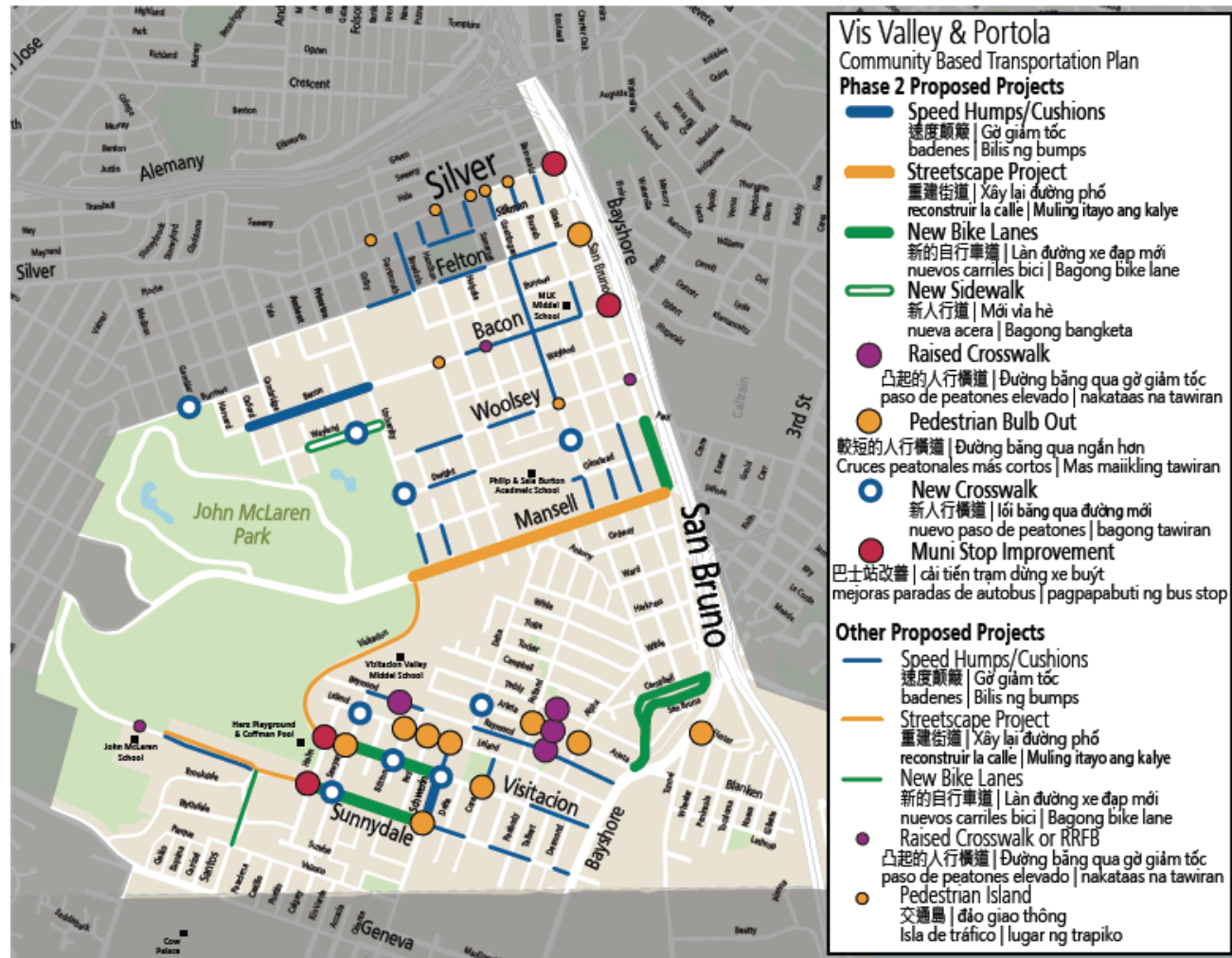


Phase 2 Outreach - Projects

Using Phase 1 Outreach input:

Proposed set projects targeting priority streets – with a focus on pedestrian safety, transit access, and closing bike network gaps.

All proposed projects over 50% favorable



Phase 3 Outreach – Draft Plan

Vis Valley & Portola Community Based Transportation Plan Phase 3 Proposed Projects

- **Speed Humps/Cushions**
速度颠簸 | Gờ giảm tốc badenes | Bilis ng bumps
- **Streetscape Project**
重建街道 | Xây lại đường phố reconstruir la calle | Muling itayo ang kalye
- **New Bikeways**
新的自行车项目 | Dự án xe đạp mới nuevos proyectos de bicicletas | Mga bagong bikeway
- **New Lighting**
新照明 | Ánh sáng mới nueva iluminación | Bagong ilaw
- **Crosswalk Flashing Beacons**
人行横道闪烁的信标
đèn hiệu nhấp nháy cho người đi bộ qua đường
balizas intermitentes para cruces de peatones
crosswalk na kumikislap na mga beacon
- **Raised Crosswalk**
凸起的人行横道 | Đường băng qua gờ giảm tốc
paso de peatones elevado | nakataas na tawiran
- **Pedestrian Bulb Out**
较短的人行横道 | Đường băng qua ngắn hơn
Cruces peatonales más cortos | Mas maikling tawiran
- **New Crosswalk**
新人行横道 | Lối băng qua đường mới
nuevo paso de peatones | bagong tawiran
- **Muni Stop Improvement**
巴士站改善 | cải tiến trạm dừng xe buýt
mejoras paradas de autobus | pagpapabuti ng bus stop



Vis Valley & Portola Community Based Transportation Plan Other Proposed Projects

- **Alemany Interchange (SFDPW)**
Alemany 交汇处路徑 | Con đường đi bộ Alemany
Camino del Intercambiador de Alemany
Landas ng Alemany Interchange
- **SFMTA Traffic Calming Projects**
(Speed cushions & crosswalk islands)
減速帶和改進的人行橫道
Gờ giảm tốc và cải thiện lối sang đường
Reductores de velocidad y cruces peatonales mejorados
Bilis ng mga bump at pinahasay na mga tawiran
- **Visitacion Ave Pedestrian & Bicycle Safety Project (Rec Park)**
Visitacion Ave 步行和騎自行車安全項目
Visitacion Ave dự án an toàn đi bộ và đi xe đạp
Proyecto de seguridad para caminar y andar en bicicleta
Visitacion Ave naglalakad at pagbibisikleta proyekto
- **Portola Freeway Greenway**
(Portola Neighborhood Association)
波托拉高速公路綠道 | Đường cao tốc Portola greenway
via verde de la autopista de Portola
Portola freeway greenway
- **Sunnydale HOPEsf Roadway Projects**
(New bike lanes & bike path)
桑尼代爾有自行車道的新街道
Những con phố mới với làn đường dành cho xe đạp ở Sunnydale
Nuevas calles con ciclovías en Sunnydale
Mga bagong kalye na may bike lane sa Sunnydale
- **Yosemite Creek Daylighting Project**
(New Sidewalk - SFPUC)
Yosemite Creek 人行道项目 | Dự án vỉa hè Yosemite Creek
Proyecto de acera de Yosemite Creek
Proyekto sa bangketa ng Yosemite Creek
- **Freeway Ramp Intersection**
Safety Study Phase 3 (SFCTA)
高速公路坡道安全研究 | Nghiên cứu an toàn lối ra xa lộ
Estudio de seguridad de rampa de autopista
Pag-aaral sa kaligtasan ng ramp ng freeway

Phase 3 Outreach – Draft Plan

Project Coordination with the following:

SFDPW Alemany Interchange

Portola Freeway Greenway

SFPUC Yosemite Creek Daylighting Project

SFMTA Vis Valley/Portola Traffic Calming

SFMTA Slow Streets Program

SFMTA 29 Sunset Improvement Project

SFMTA San Bruno Multimodal Improvement Project

SFMTA 56 Rutland Extension

SFMTA Southeast Muni Expansion Project

SFCTA Freeway Ramp Intersection Safety Study

SF RecPark Visitacion Ave Pedestrian, Bike and Streetscape Project

Mercy Housing Sunnydale HOPESF Redevelopment

Schlage Lock & Executive Park Developer Agreements

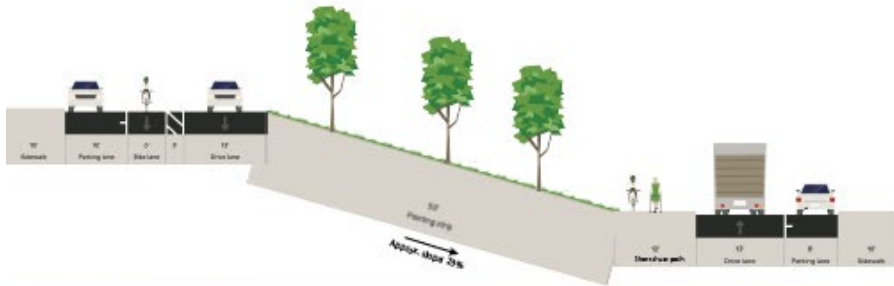


Mansell St Streetscape Concept



Above: Mansell Street facing west from Somerset Street

Below: Proposed cross-section for Alternative B, Mansell Street facing west from Somerset Street



Mansell Street Improvements Legend:

- 1 Widen median and construct sidewalk-level shared-use path. This orientation eliminates conflicts with transit and parking, but introduces additional conflicts at intersections, as well as additional costs compared to an on-street bikeway.
- 2 Construct bus bulbs and/or curb extensions and relocate bus stops to improve access to Muni busses and shorten crossing distances for people walking. Coordinate with 29 Sunset Improvement Project.
- 3 Retain on-street parking and loading on Mansell St. Narrow parking lane from 11 feet to 8 feet to accommodate bikeway.



Mansell St Streetscape Concept

Next Steps:

Continued Design

Consider & evaluate 3 different design options
Go from concept to real design

Community Collaboration

How do we create a space people will embrace?

Grant Application & Implementation

Go after grants, like the Caltrans Active Transportation Program,
following plan adoption

Policy Recommendations

Reflecting community-voices & needs not directly addressed through infrastructure projects:

- **Community Partnerships**
- **Transit Safety & Transit Service**
- **Facilitate Local Trips**
- **Multi-Lingual Access to Services**
- **Bike Education & Access**
- **Support Community-led Greening**
- **Parking Demand & Management**
- **Diverse Communities – Diverse Needs**

Next Steps

- Phase 3 outreach – Nov 2022 to Jan 2023
- Final Plan Development – February 2023
- Adopt Final Plan – March 2023

[SFMTA.com/VisValley
PortolaPlan](https://SFMTA.com/VisValleyPortolaPlan)

[VisValleyPortolaPlan
@SFMTA.com](https://VisValleyPortolaPlan@SFMTA.com)

415-646-2202