

Safe Streets for All

Enforcement at Tenderloin Police District Station



Safety with Respect

CITY & COUNTY OF SAN FRANCISCO

Police Department
Traffic Division &
Tenderloin Station


September 28, 2022



COMMUNITY COLLABORATION


Public Safety Education, Outreach & Partnerships

Tenderloin Police District Station



ENFORCEMENT

Tenderloin Police District Station



Vision Zero Severe & Fatal High Injury Network

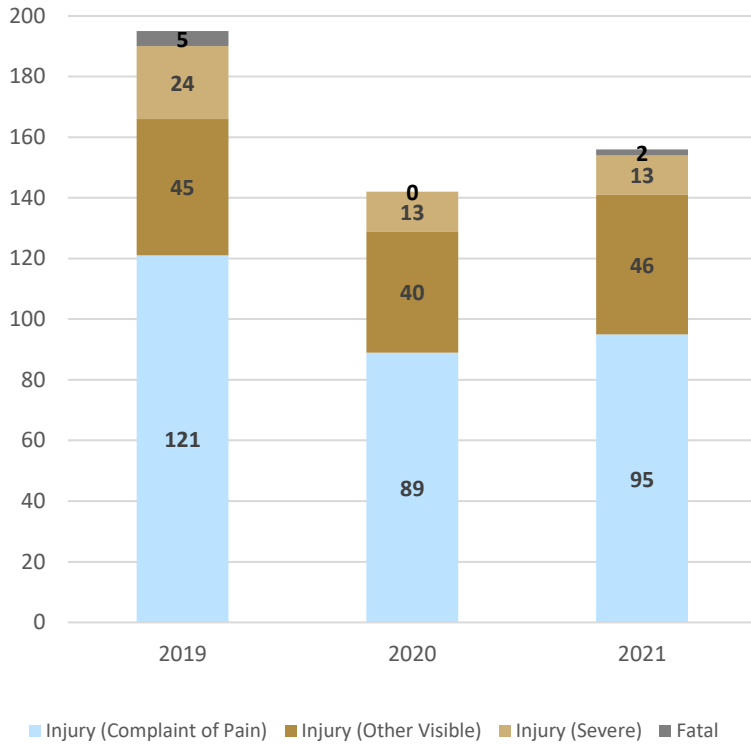
Tenderloin Police District Station



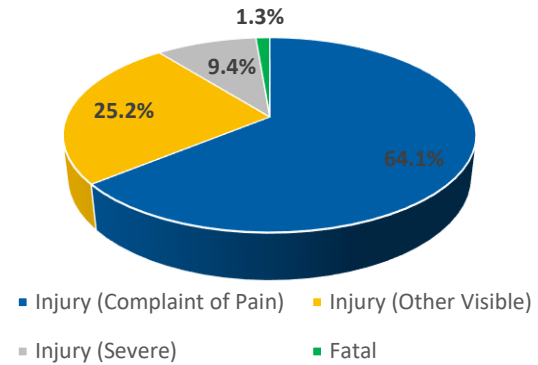
Injury Severity and Victims

Tenderloin Police District Station
1/1/2019 – 12/31/2021

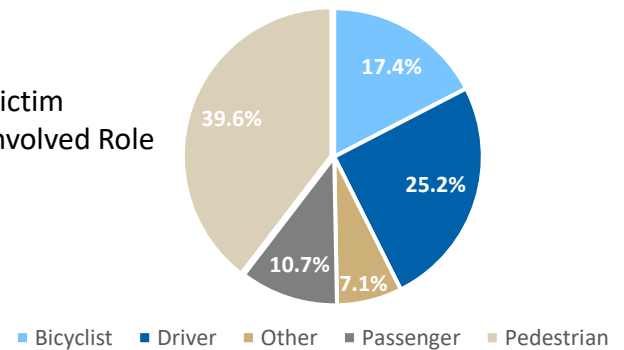
Highest Degree of Injury Severity in Collision



Victim Involved Degree of Injury

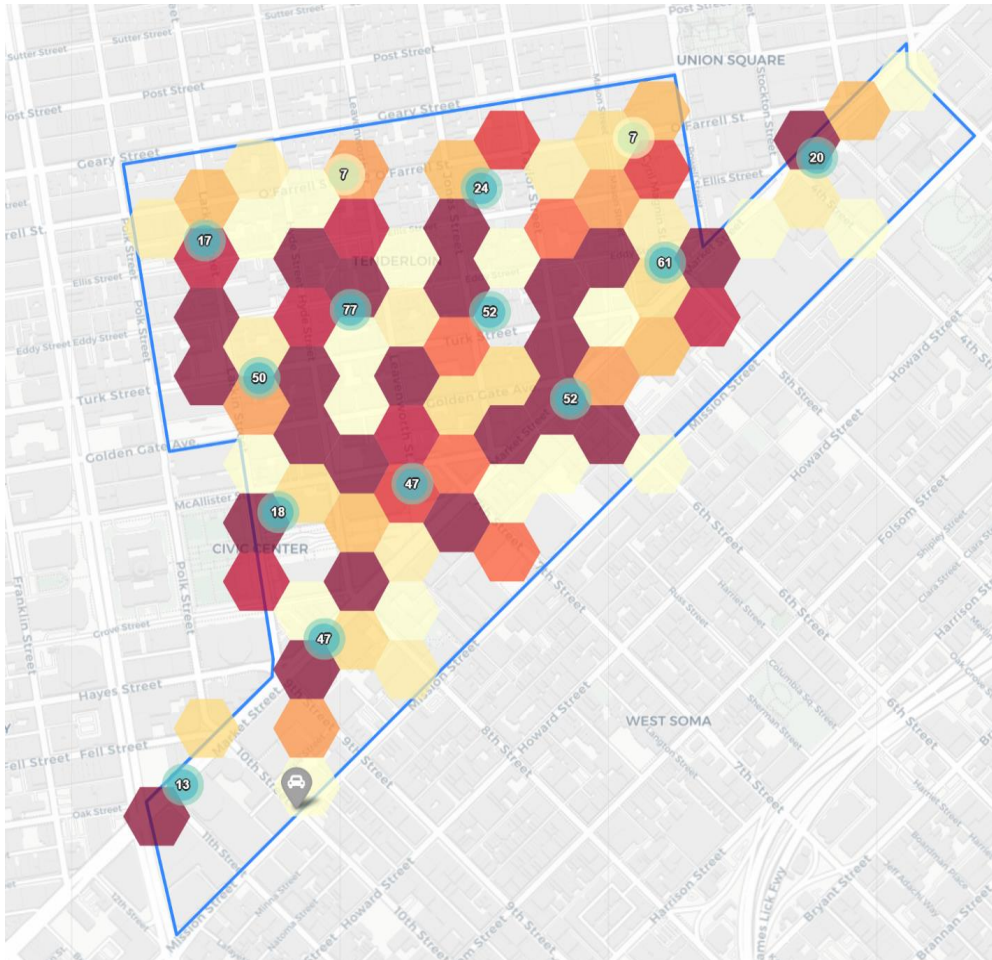


Victim Involved Role



Collision Locations and Heat Map

Tenderloin Police District Station
1/1/2019 – 12/31/2021



Top 10 Intersection Collision Locations:

Location	Count of Fatalities	Count of Collisions	Count of Victims
05TH ST at CYRIL MAGNIN ST at MARKET ST	0	13	14
HYDE ST at MCALLISTER ST	0	13	13
HYDE ST at TURK ST	0	12	13
EDDY ST at TAYLOR ST	0	12	13
GOLDEN GATE AVE at HYDE ST	1	12	13
LEAVENWORTH ST at TURK ST	0	12	12
LARKIN ST at TURK ST	0	11	15
EDDY ST at LARKIN ST	0	11	13
04TH ST at ELLIS ST at MARKET ST at STOCKTON ST	0	10	11
LARKIN ST at MCALLISTER ST	0	9	10

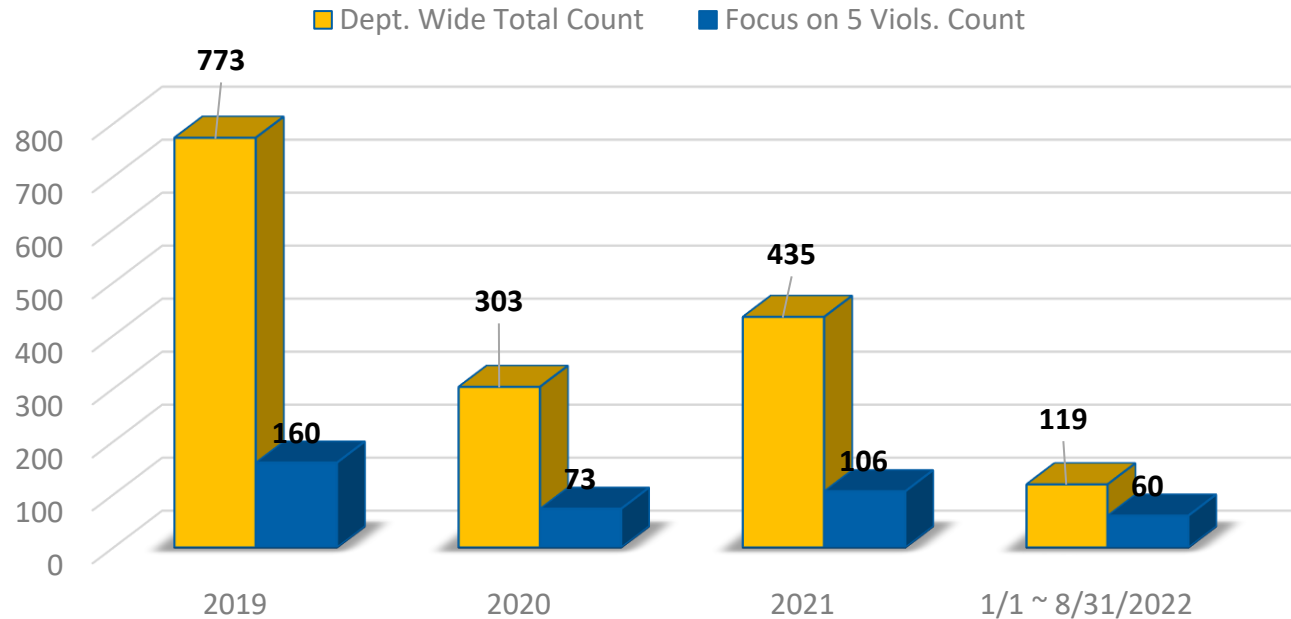
Top 10 Midblock Collision Locations:

Location	Count of Fatalities	Count of Collisions	Count of Victims
MARKET ST from 07TH ST/CHARLES J BRENHAM PL to 08TH ST/GROVE ST/HYDE ST	0	8	14
MARKET ST from 08TH ST/GROVE ST/HYDE ST to HAYES ST	0	5	5
MARKET ST from POWELL ST to 05TH ST/CYRIL MAGNIN ST	0	4	4
TURK ST from LEAVENWORTH ST to HYDE ST	0	4	5
06TH ST from GOLDEN GATE AVE/MARKET ST/TAYLOR ST to STEVENSON ST	0	4	4
EDDY ST from MASON ST to TAYLOR ST	0	4	9
LARKIN ST from TURK ST to EDDY ST	0	4	4
EDDY ST from LEAVENWORTH ST to HYDE ST	0	3	3
MCALLISTER ST from LEAVENWORTH ST to HYDE ST	0	3	3
TURK ST from JONES ST to LEAVENWORTH ST	0	3	4

TRAFFIC CITATIONS ISSUANCE & FOCUS ON THE FIVE VIOLATIONS

January 2019 – August 31, 2022

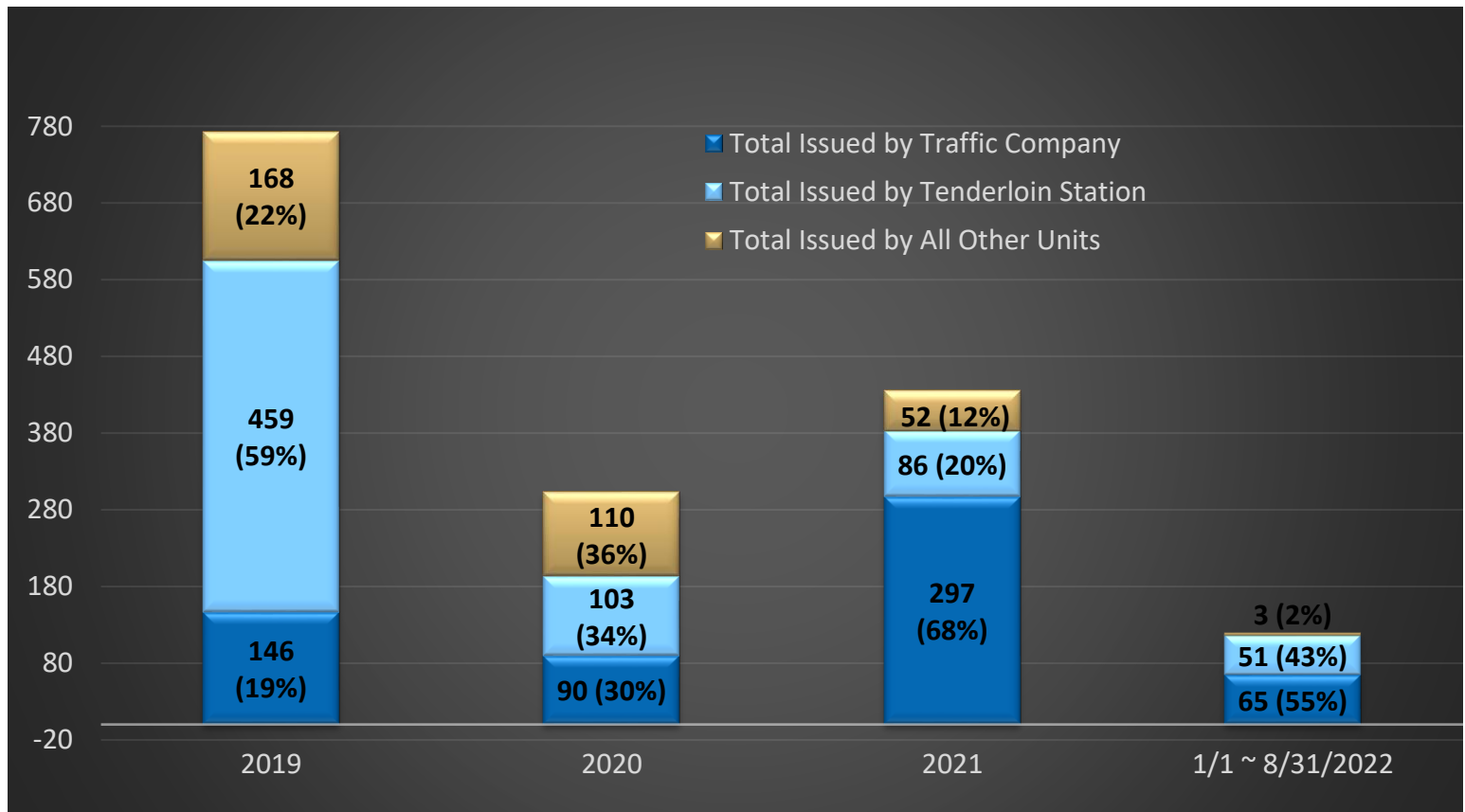
Total Count of Department Wide Citations Issued at Tenderloin Police District Station



% Focus on 5 Viols.	20.7%	24.1%	24.4%	50.4%
---------------------	-------	-------	-------	-------

*

TRAFFIC CITATIONS BY YEAR AT THE TENDERLOIN POLICE DISTRICT STATION ISSUED BY TRAFFIC COMPANY & TENDERLOIN POLICE DISTRICT STATION January 2019 – August 31, 2022



FOCUS ON THE FIVE CALIFORNIA VEHICLE CODE REFERENCE

California Vehicle Code (CVC)	Description / Reference
21453(a)(b)(c)CVC	Red Light
22350 CVC	Speeding
22450 CVC	Stop Sign
21950(a) CVC	Fail to Yield to Pedestrian
21801(a) (b), 22101(d), 22102 CVC	Fail to Yield while Turning

Thank you.

Questions?