

# District 4 Mobility Study Final Report

Improving Transportation Options for the Outer  
Sunset and Parkside Neighborhoods



San Francisco  
County Transportation  
Authority

Agenda Item # 10  
July 28, 2021

---

# Agenda

---



San Francisco  
County Transportation  
Authority

1. Study Goals
2. Transportation Challenges
3. Study Recommendations
4. Next Steps



Develop transportation solutions to increase walking, biking and transit use in order to

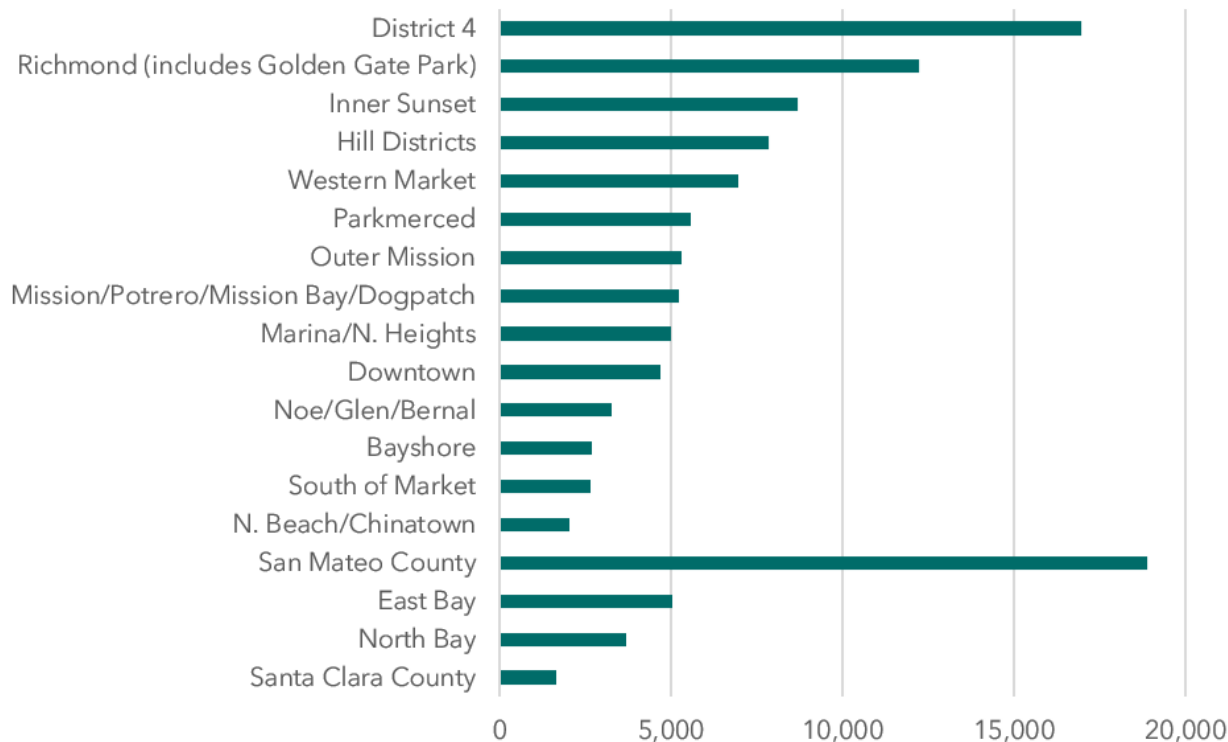
- **improve health and safety**
- **increase livability**
- **support a thriving local economy**
- **address climate change locally**

# Challenges



San Francisco  
County Transportation  
Authority

## Drive Alone Trips to and from District 4



76% of  
District 4  
trips are  
driving  
trips

---

# Challenge: Why people drive

---

## Themes from outreach:

- Travel time/reliability
- Convenience
- Local trips: Need to Carry Large Items
- SF and Regional Trips: Distance

Transit is not competitive

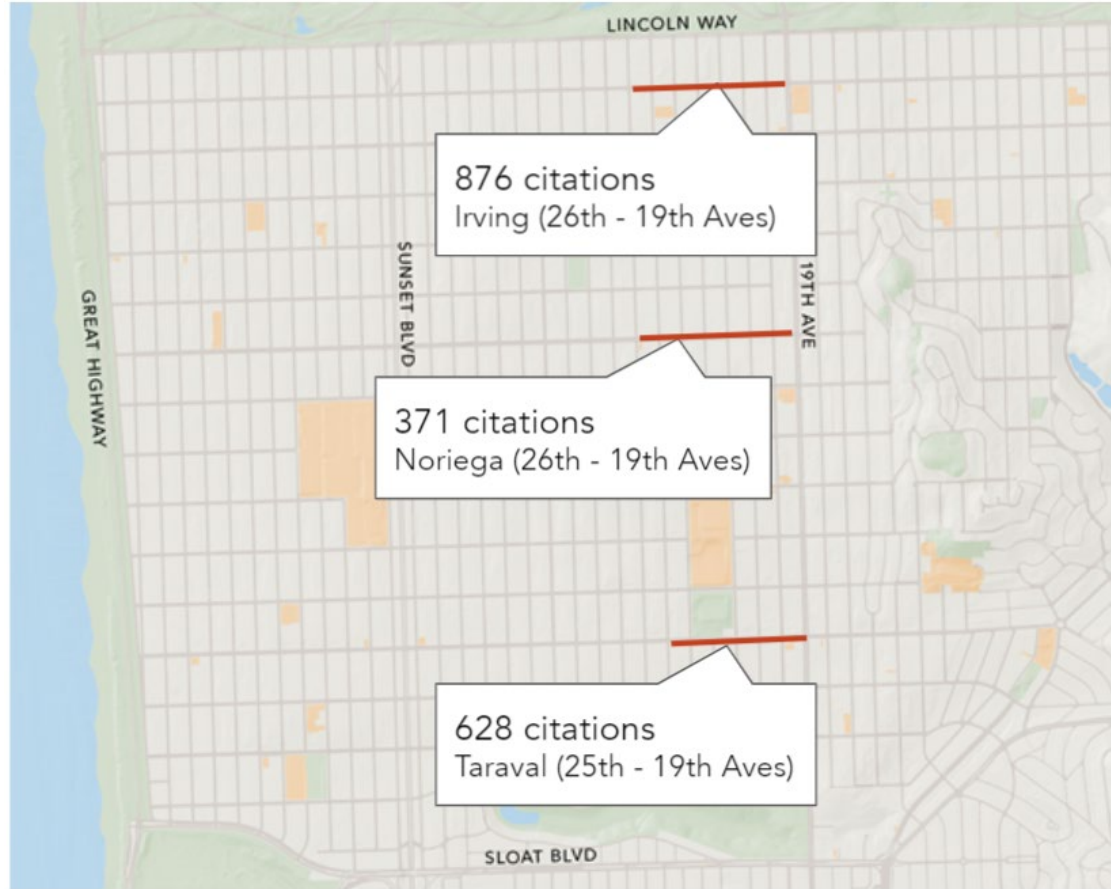


San Francisco  
County Transportation  
Authority

# Challenge: Double Parking



San Francisco  
County Transportation  
Authority



Double Parking Hot Spots: citations from 2009-2019

# Challenge: Safety

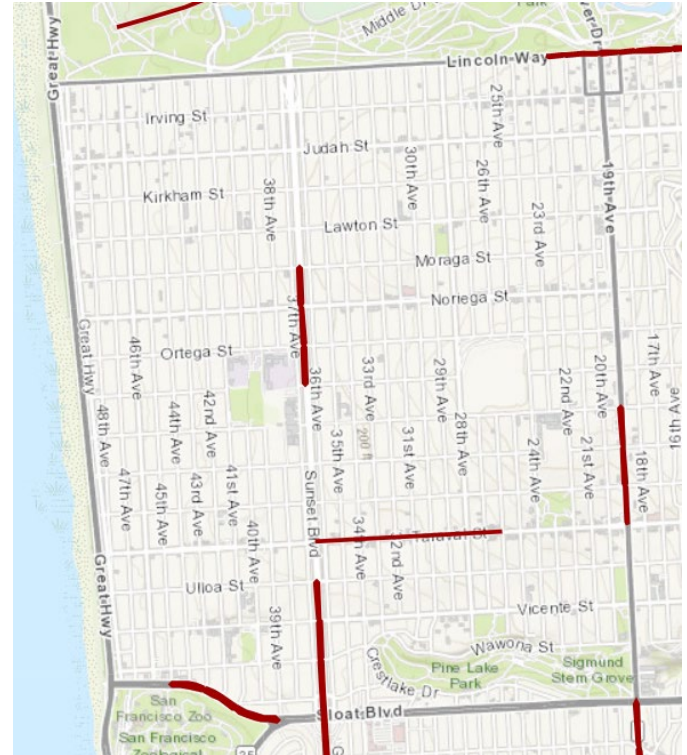


San Francisco  
County Transportation  
Authority

Low levels of traffic collisions relative to other parts of the city

High-Injury Corridors include

- Lincoln Way
- 19<sup>th</sup> Ave
- Sloat Blvd
- Sunset Blvd
- Taraval





San Francisco  
County Transportation  
Authority

# District 4 Family Neighborway Network



# What is a neighborway?



San Francisco  
County Transportation  
Authority

Residential streets designed to:

- Prioritize people of all ages to walk, bike and play
- Make streets feel quiet, safe and inviting

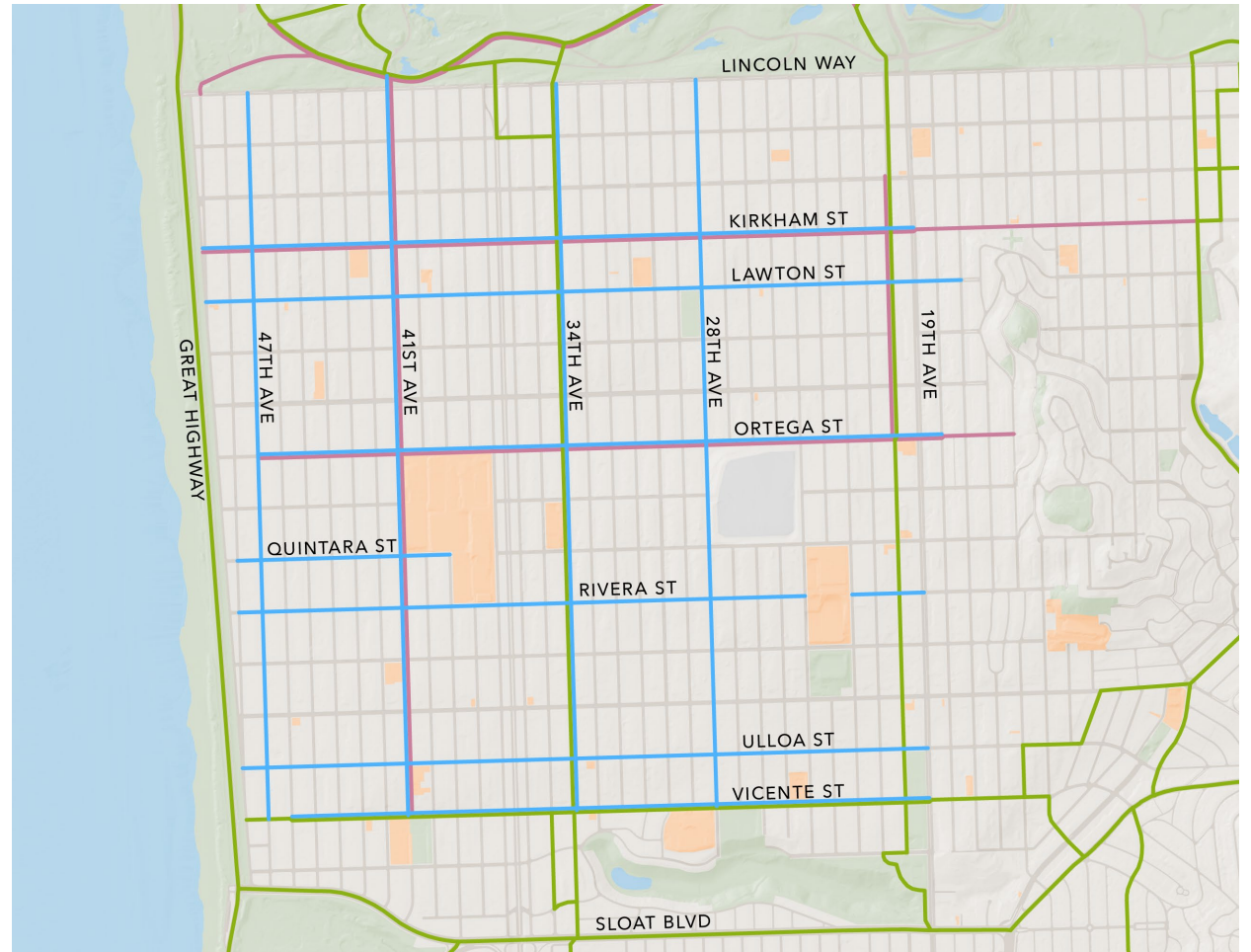


# Neighborways Considered

- Potential Neighborway
- Bike Route
- Slow Street
- School

4 east-west routes

5 north-south routes (including 20th Avenue)



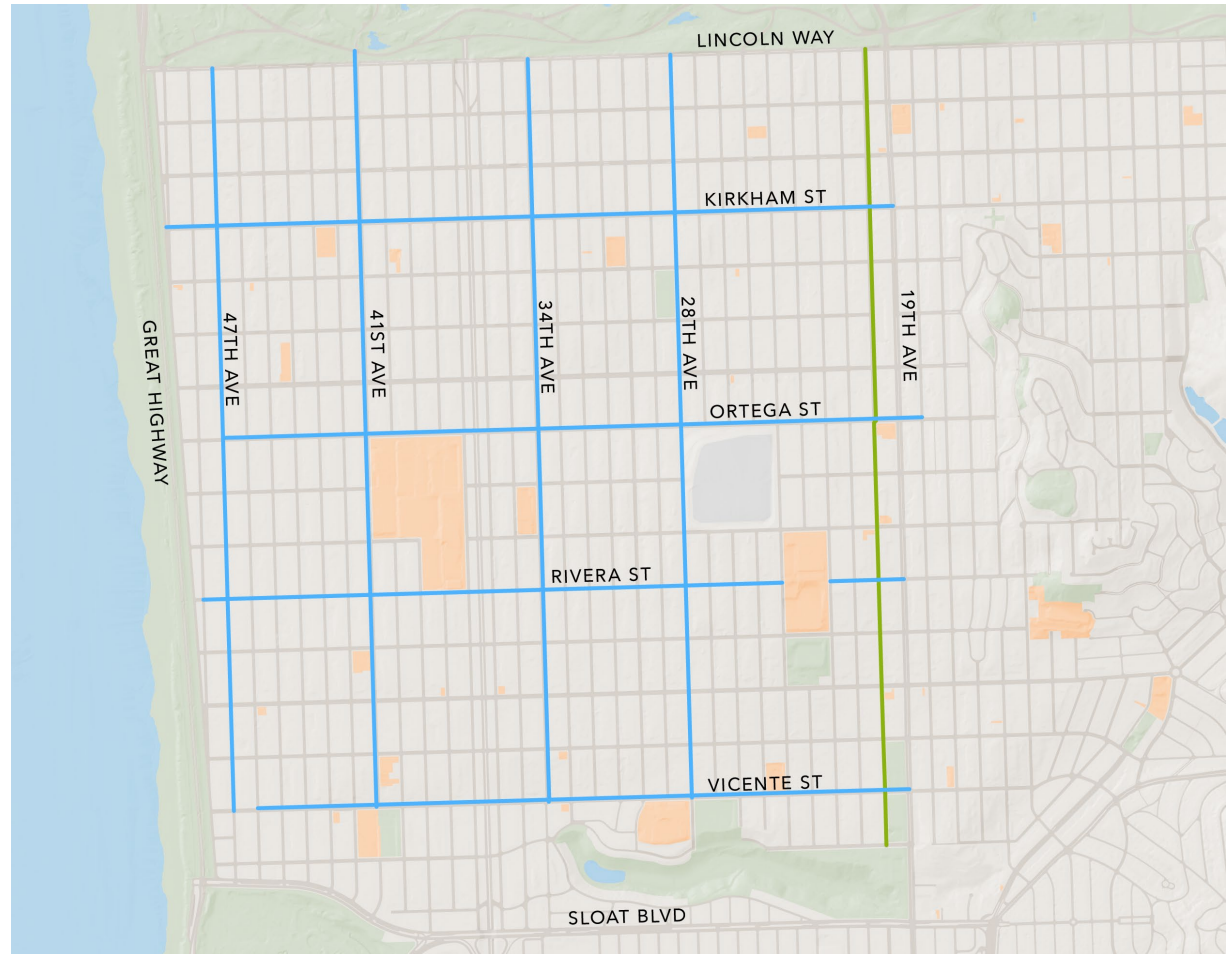
# Recommended Neighborways

- 47<sup>th</sup> Ave
- 41<sup>st</sup> Ave
- 34<sup>th</sup> Ave
- 28<sup>th</sup> Ave
- Kirkham
- Ortega
- Rivera
- Vicente

- Recommended Neighborways
- Existing 20th Ave Neighborway



**San Francisco  
County Transportation  
Authority**





San Francisco  
County Transportation  
Authority

# Safety Improvements to Lincoln Way



# Safety Improvements



San Francisco  
County Transportation  
Authority

Prioritize crossings with highest number of incidents:

- 7th Ave
- 9th Ave
- 19th Ave
- 25th Ave
- 41st Ave





San Francisco  
County Transportation  
Authority

# Improvements to Key Commercial Corridors

# New Curbside General Loading Zone



San Francisco  
County Transportation  
Authority


5-minute zone to quickly pick-up items from a local business and reduce double parking

- Small business owners can also use to unload without commercial plates



Signage for a temporary curbside pick-up zone during the pandemic

## Safety and placemaking in commercial corridors



Example conceptual design for decorative crosswalk as part of 6<sup>th</sup> Street Pedestrian Safety Project





Improve neighborhood circulation with a focus on trips to and from commercial districts.

Can fill in transit gaps and/or get people to

- Open spaces and parks
- Major transit connections
- Schools



Recommend further study to explore

- Demand
- Type of service (routing, flexible or fixed-route, operating days/hours)
- Fares
- Business case/model
- Funding sources



San Francisco  
County Transportation  
Authority

# Transit Improvements

# ConnectSF Transit Strategy

## Five-Minute Network Improved Speed & Reliability



Street and signal improvements to preserve transit speed and reliability

Includes 28 and 29 bus lines





Recommend further study to strengthen north-south transit

- Advance planning for increased frequency and transit priority for 28/28R and 29/29R
- Consider alternative designs for 18 or 66
- Explore opportunities for a regional bus route that serves westside and northern Peninsula



- **Neighborways:** MTA funded to lead design phase
- **Lincoln:** seek funding for design/implementation
- **Commercial Corridors**
  - Explore decorative crosswalks
  - Loading zone: requires MTA legislation
  - Community shuttle - seek funding for further study
- **Transit:** implementation as part of citywide transit strategy

Thank you.  
Questions?

[sfcta.org/D4mobility](https://sfcta.org/D4mobility)  
[d4mobility@sfcta.org](mailto:d4mobility@sfcta.org)



San Francisco  
County Transportation  
Authority