

# Safe Streets for All

2020 Report


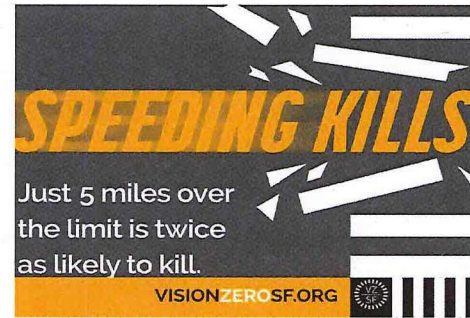


**CITY & COUNTY OF SAN FRANCISCO**

Police Department  
Traffic Division

February 2021

# VISION ZERO SF PARTNERS



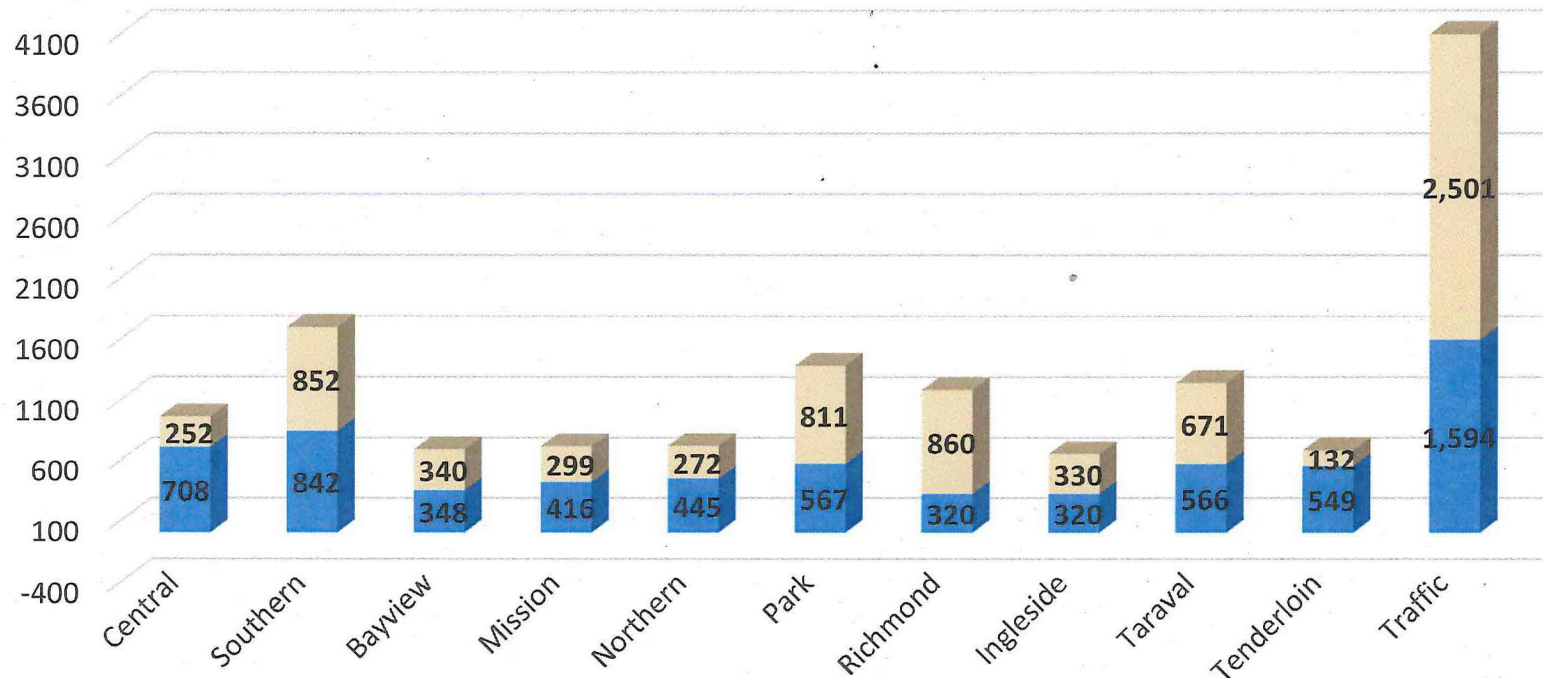
San Francisco  
Department of Public  
Health



San Francisco Municipal  
Transportation Agency

# VIOLATION COMPARISONS YEAR TO DATE

## TRAFFIC VIOLATIONS & FOCUS ON THE FIVE VIOLATIONS January 2020 - December 2020



Violation Totals	960	1,694	688	715	717	1,378	1,180	650	1,237	681	4,095
% of Focus on Five Violations	26%	50%	49%	42%	38%	59%	73%	51%	54%	19%	61%

**Department Wide Totals:**

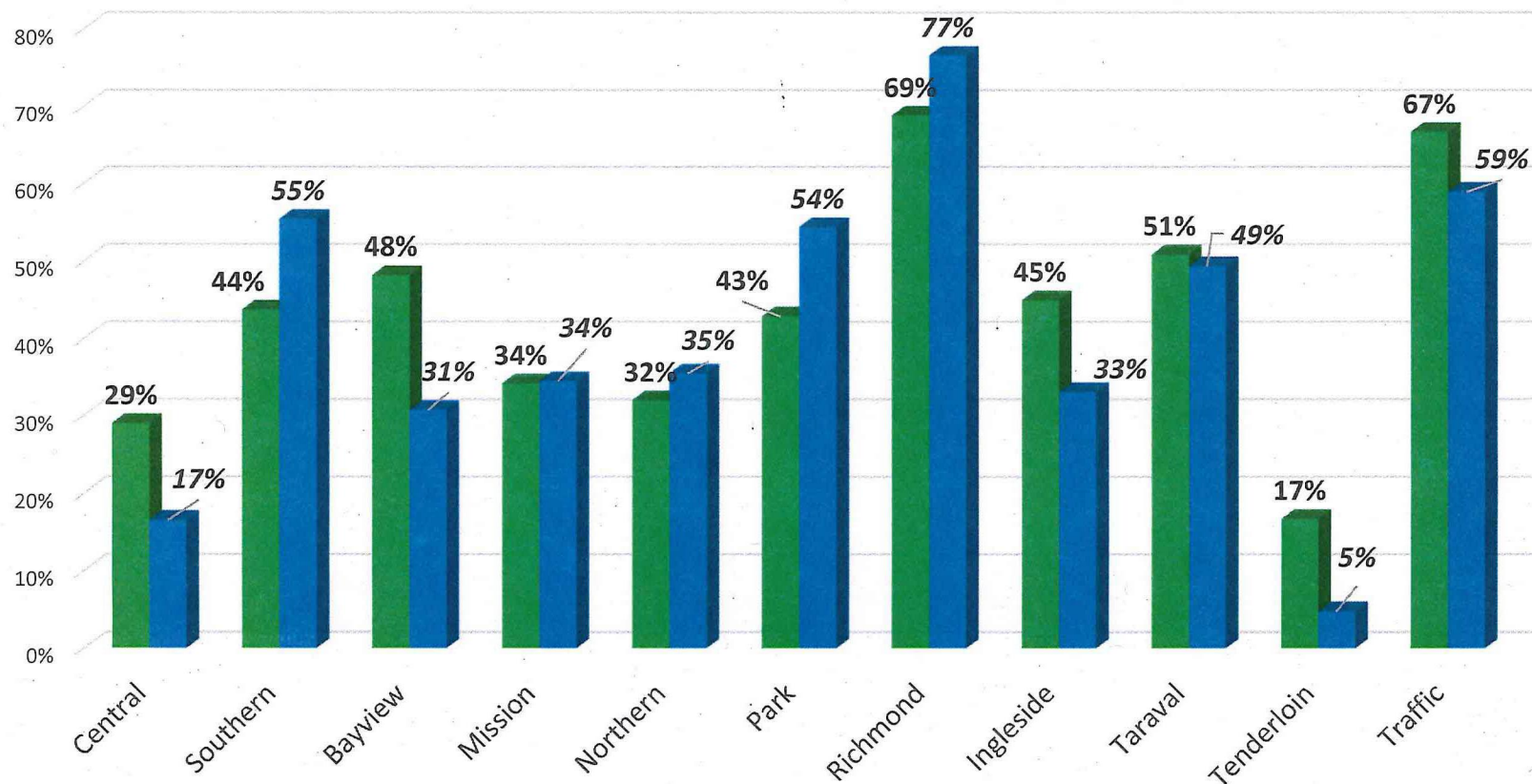
**Traffic Violations Totals: 13,995**

**Focus on Five Violations Totals: 7,320 (52%)**

# FOCUS ON THE FIVE TRAFFIC VIOLATIONS

## Focus on 5 Percentage

■ % Focus on 5 - 2019 Q4    ■ % Focus on 5 - 2020 Q4

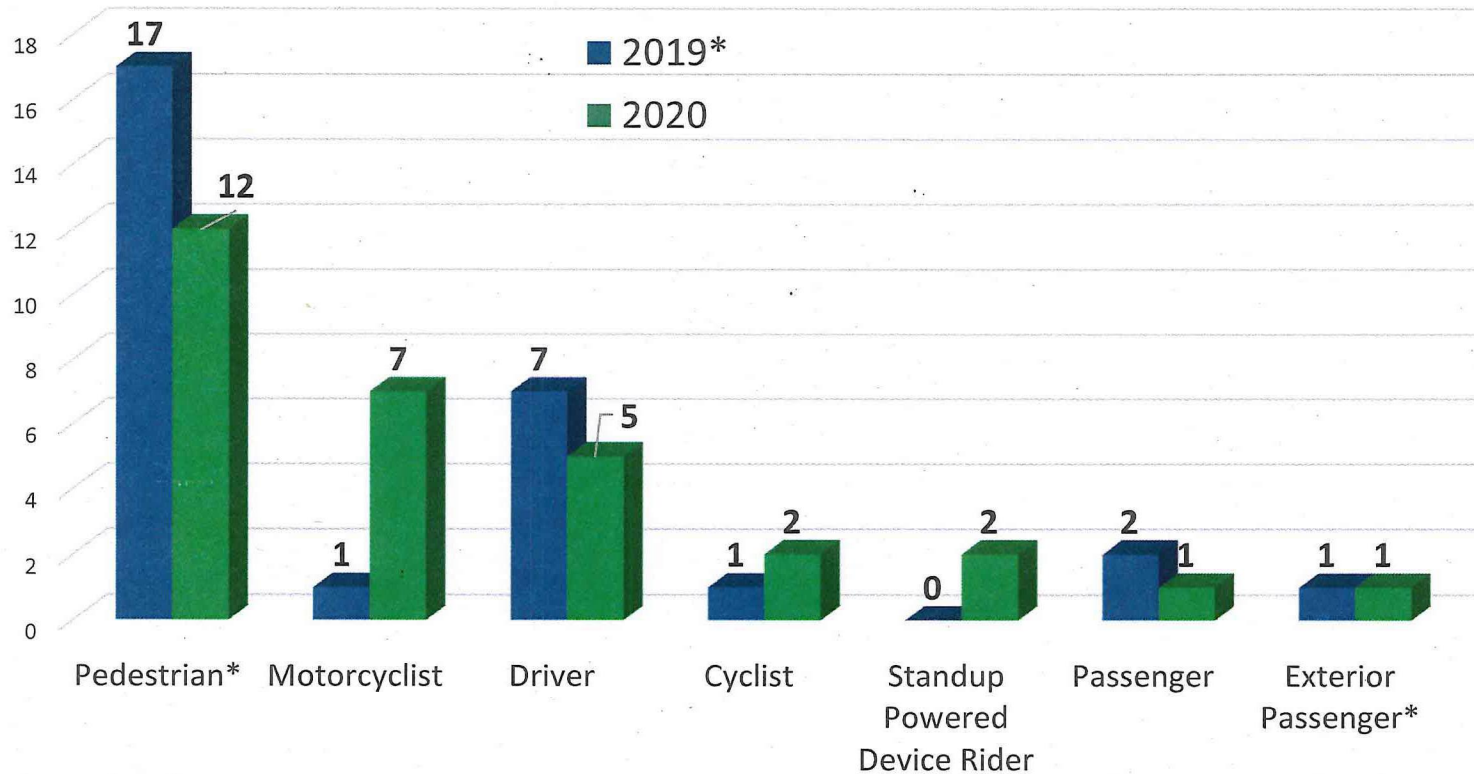


2019 Q4: 52.5%

2020 Q4: 49.3%

# VISION ZERO TRAFFIC FATALITIES

## SF Vision Zero Traffic Fatality: 2019 vs 2020

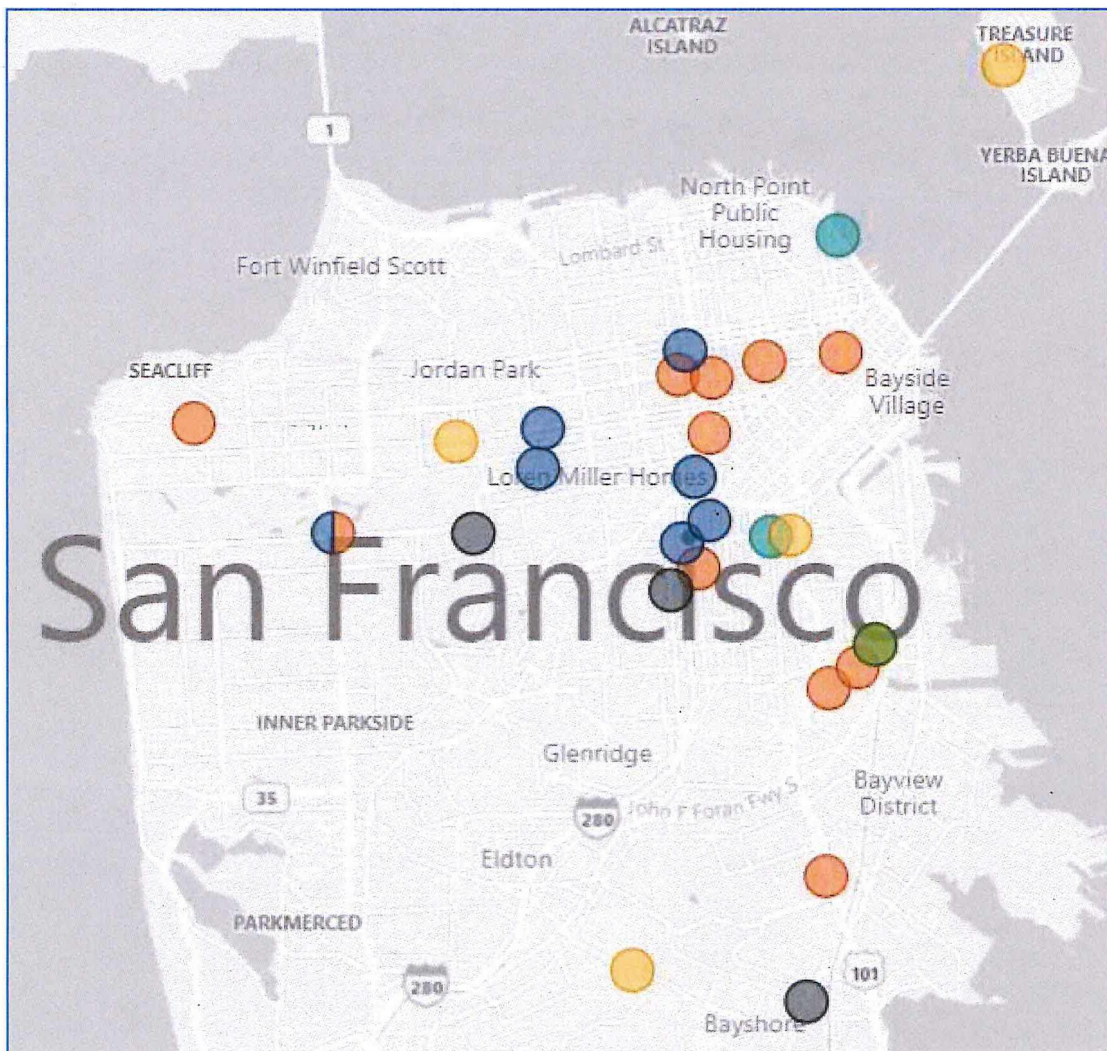


\*In statistics of 2019 – Reclassified a pedestrian victim to an exterior passenger.

**2019** Year-To-Date Total: 29

**2020** Year-To-Date Total: 30

# VISION ZERO FATALITIES



2020

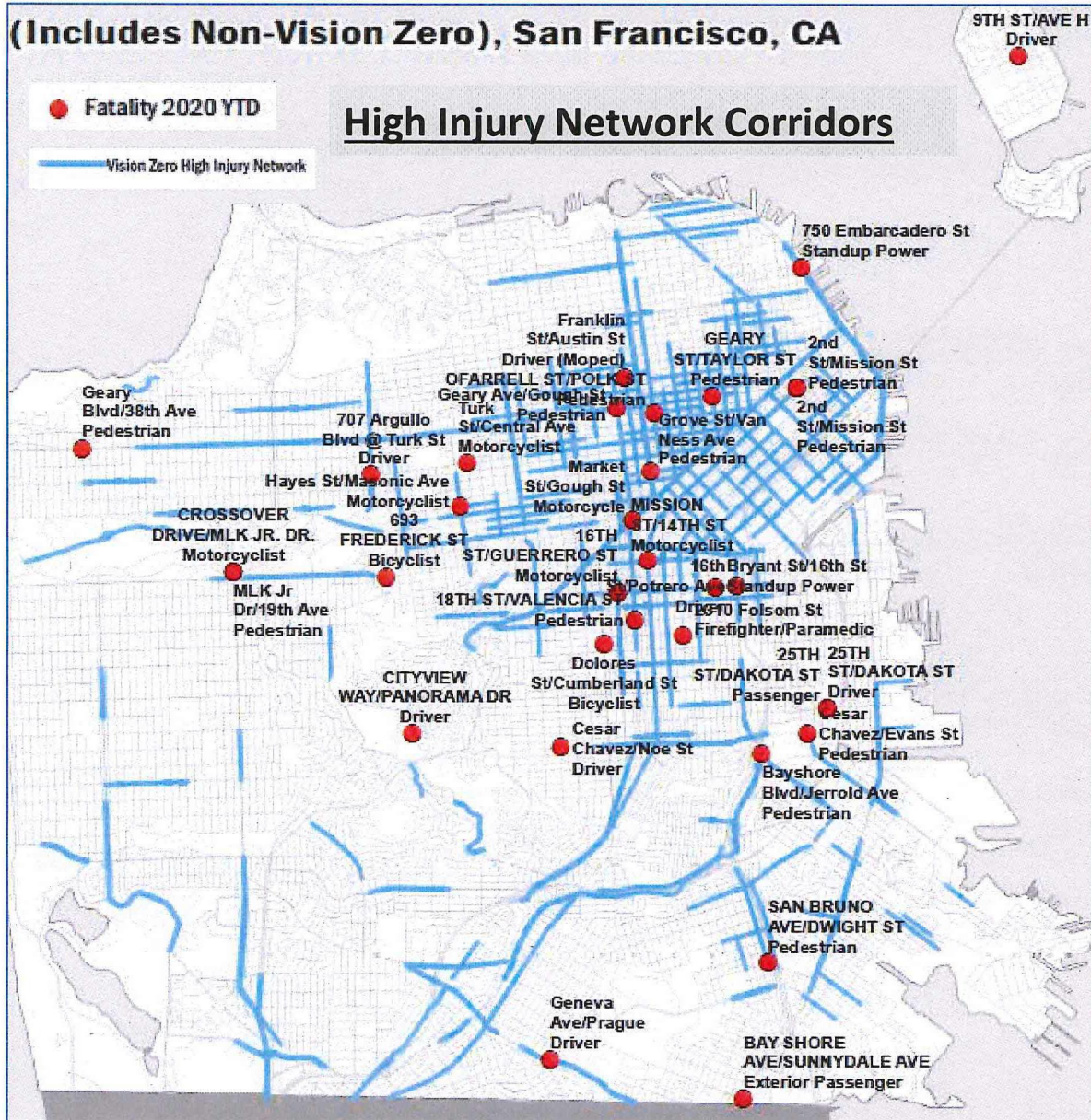
Type of Victims	Total Count	%
Pedestrian	12	40%
Motorcyclist	7	23%
Driver	5	17%
Cyclist	2	7%
Standup Powered Device Rider	2	7%
Passenger	1	3%
Exterior Passenger	1	3%
<b>Grand Total</b>	<b>30</b>	<b>100%</b>

- Standup Powered Device Rider
- Pedestrian
- Driver
- Passenger
- Cyclist
- Motorcyclist
- Exterior Passenger

1. Two victim (driver & passenger) collision occurred on 4/21/2020 at 25<sup>th</sup> Street/Dakota Street.
2. Two pedestrian victim collision occurred on 12/31/2020 at 2<sup>nd</sup> Street/Mission Street.

# VISION ZERO TRAFFIC FATALITIES 2020

(Includes Non-Vision Zero), San Francisco, CA



Type of Victims	Total Count	%
Pedestrian	12	40%
Motorcyclist	7	23%
Driver	5	17%
Cyclist	2	7%
Standup Powered Device Rider	2	7%
Passenger	1	3%
Exterior Passenger	1	3%
<b>Grand Total</b>	<b>30</b>	<b>100%</b>

1. Two victim (driver & passenger) collision occurred on 4/21/2020 at 25<sup>th</sup> St at Dakota St.
2. Two pedestrian victim collision occurred on 12/31/2020 at 2<sup>nd</sup> St at Mission Street.

# SF VISION ZERO TRAFFIC FATALITY LOCATIONS

<u>Vision Zero Collision</u>	<u>Location</u>	<u>Collision Type</u>	<u>Primary Collision Factor</u>
1	9th Street and Avenue H	Vehicle vs. Object	22350 CVC
2	Bayshore and Sunnydale Ave.	Other (LRV) vs. Person riding outside a transit Vehicle (LRV)	N/A
3	Mission Street and 14th Street	Vehicle vs. Motorcycle	21755(a) CVC
4	O'Farrell Street and Polk Street	Vehicle vs. Pedestrian	21950(a) CVC
5	Taylor Street and Geary Blvd.	Vehicle vs. Pedestrian	21950(a) CVC
6	18th Street and Valencia Street	Vehicle vs. Pedestrian	21950(a) CVC
7	16th Street and Guerrero Street	Motorcycle vs. Vehicle	21453(a) CVC
8	25th Street and Dakota Street	Single Vehicle	22350 CVC
9	25th Street and Dakota Street	Single Vehicle	22350 CVC
10	693 Frederick Street	Vehicle vs. Bicycle	22517 CVC
11	San Bruno Ave. and Dwight Street	Vehicle vs. Pedestrian	21453(d) CVC
12	Crossover Drive and MLK Jr. Dr.	Motorcycle vs. Vehicle	22350 CVC
13	Grove Street and Van Ness Ave.	Vehicle vs. Pedestrian (wheelchair)	21456(c) CVC
14	Dolores Street and Cumberland Street	Bicycle vs. Pedestrian (Skateboarder)	22350 CVC
15	Bayshore Blvd. and Jerrold Ave.	Vehicle vs. Pedestrian	21954(a) CVC
16	MLK Jr. Dr. and 19th Ave.	Vehicle vs. Pedestrian (Skateboarder Fell Off)	Other Improper Driving* 7.2.13(c)(3) TC (TC=CCSF Traffic Code)
17	Geary Ave. and Gough Street	Vehicle vs. Pedestrian	21453(a) CVC
18	Geneva Ave. and Prague Street	Vehicle vs. Vehicle	21453(a) CVC
19	Turk Street and Central Ave.	Vehicle vs. Motorcycle	22350 CVC
20	Cesar Chavez Street and Evans Avenue	Pedestrian vs. Vehicle	21954(b) CVC
21	Turk Boulevard and Arguello Boulevard	Vehicle vs. Object (Building)	22350 CVC
22	Masonic Avenue and Hayes Street	Motorcycle vs. Vehicle	Unknown
23	Franklin Street at Bush Street	Motorcycle (50 cc engine scooter) vs. Parked Vehicle	22350 CVC
24	16th Street and Potrero Avenue	Vehicle vs. Vehicle	21804(a) CVC
25	38th Avenue and Geary Boulevard	Pedestrian vs. Vehicle	21950(a) CVC
26	16th Street and Bryant Street	Electric Scooter (SPIN stand-up) vs. Vehicle	21453(a) CVC
27	700 Block Embarcadero	Electric Scooter (Lime stand-up) vs. Object (concrete bench)	None
28	Mission Street and 2nd Street	Pedestrian vs. vehicle	23152(a) CVC
29	Mission Street and 2nd Street	Pedestrian vs. vehicle	23152(a) CVC
30	Market Street and Gough Street	Solo Motorcycle Collision	22350 CVC



## **CALIFORNIA VEHICLE CODE REFERENCE**

- 21453(a) Vehicle Red light
- 21453(d) Pedestrian Red light
- 21456(c) Do not cross against steady DON'T WALK display
- 21804(a) Yield when entering from alley
- 21950(a) Vehicle yield to Pedestrian
- 21954(b) Pedestrian yield so not to create a hazard
- 22107 Unsafe Lane Change
- 22350 Speeding
- 22517 Unsafe door opening
- 23152(a) Driving under the influence
- 7.2.13(c)(3) TC Other Improper Driving (TC=CCSF Traffic Code)

Thank you.

Questions?