



RESOLUTION APPROVING SIX 2014 PROP K 5-YEAR PRIORITIZATION PROGRAMS

WHEREAS, The voter-approved Prop K Expenditure Plan describes the types of projects that are eligible for funds, including both specific projects and programmatic (i.e., non-project specific) categories, establishes limits on sales tax funding by Expenditure Plan line item, and sets expectations for leveraging of sales tax funds to fully fund the Expenditure Plan programs and projects; and

WHEREAS, The Expenditure Plan does not specify in which years of the 30-year program projects will receive funds, nor does it detail specific projects for funding in programmatic categories, and instead requires the development of a Strategic Plan to guide the financial implementation of the program and development of a 5-Year Prioritization Programs (5YPP) for each of the 21 programmatic categories (e.g. street resurfacing, new signals and signs, and traffic calming) as a prerequisite for allocation of funds; and

WHEREAS, The Strategic Plan is the financial tool that guides the timing of allocation of Prop K revenues and sets policy and provides guidance for the administration of the program, ensuring prudent stewardship of sales tax funds; and

WHEREAS, The purpose of the 5YPPs is to establish a clear set of criteria for prioritizing projects within each Prop K category, improve inter-agency coordination at the earlier stages of the planning process, and allow and ensure public input early and through the planning process; and

WHEREAS, Each 5YPP includes a prioritization methodology to rank projects within the program; a 5-year project list with information on scope, schedule, cost and funding (including non-Prop K funding to demonstrate how projects are achieving Expenditure Plan leveraging assumptions); and a project delivery snapshot showing completed and underway projects from the prior 5YPP periods; and



WHEREAS, 5YPPs are updated on a quadrennial basis in coordination with Strategic Plan updates; and

WHEREAS, The 2014 5YPPs, covering Fiscal Years 2014/15 through 2018/19 will be the second update of the 5YPPs since they were first adopted in 2005; and

WHEREAS, The 5YPPs were developed through an iterative process working with all the eligible Prop K project sponsors and drawing upon planning efforts (such as the San Francisco Transportation Plan and the SFMTA's Pedestrian Strategy, Bicycle Strategy, Transit Effectiveness Project and Capital Improvement Program), city and regional initiatives (e.g. Vision Zero) and input from the Transportation Authority Board and Citizens Advisory Committee; and

WHEREAS, With the support of eligible project sponsors, Transportation Authority staff is recommending approval of the following six draft 2014 Prop K 5YPPs: BART Station Access, Safety and Capacity; Ferry; Street Resurfacing, Rehabilitation and Maintenance; Pedestrian and Bicycle Facility Maintenance; Curb Ramps; and Tree Planting and Maintenance; and

WHEREAS, 5YPP annual funding levels must be consistent with the Strategic Plan and therefore, approval of the 5YPPs would trigger an associated amendment to the 2013 Prop K Strategic Plan Baseline; and

WHEREAS, The remaining 15 5YPPs are anticipated to be considered for approval by the Transportation Authority Board in July 2014; and

WHEREAS, At its May 28, 2014, meeting, the Citizens Advisory Committee reviewed and unanimously adopted a motion of support for the staff recommendation to approve the aforementioned six 2014 Prop K 5YPPs; and

WHEREAS, On June 17, 2014, the Plans and Programs Committee reviewed the six 2014 Prop K 5YPPs and unanimously recommended approval of the staff recommendation; and now, therefore, be it



RESOLVED, That the Transportation Authority hereby approves the 2014 Prop K 5YPPs for BART Station Access, Safety and Capacity; Ferry; Street Resurfacing, Rehabilitation and Maintenance; Pedestrian and Bicycle Facility Maintenance; Curb Ramps; and Tree Planting and Maintenance; and be it further

RESOLVED, That the Transportation Authority hereby amends the 2013 Prop K Strategic Plan Baseline to incorporate the programming and cash flow assumptions contained in the aforementioned 5YPPs.

Enclosures (6):

1. 2014 Prop K BART Station Access, Safety and Capacity 5YPP
2. 2014 Prop K Ferry 5YPP
3. 2014 Prop K Street Resurfacing, Rehabilitation and Maintenance 5YPP
4. 2014 Prop K Pedestrian and Bicycle Facility Maintenance 5YPP
5. 2014 Prop K Curb Ramps 5YPP
6. 2014 Prop K Tree Planting and Maintenance 5YPP



The foregoing Resolution was approved and adopted by the San Francisco County Transportation Authority at a regularly scheduled meeting thereof, this 24th day of June, 2014, by the following votes:

Ayes: Commissioners Avalos, Breed, Campos, Chiu, Cohen, Farrell, Kim, Mar, Tang, Wiener and Yee (11)

Nays: (0)

Absent: (0)

John Avalos 6-25-14
John Avalos Date
Chair

ATTEST: Tilly Chang 6/26/14
Tilly Chang Date
Executive Director

DRAFT 2014 PROPOSITION K
5-YEAR PRIORITIZATION PROGRAM

BART STATION ACCESS, SAFETY AND CAPACITY

Approved: [DATE]

Prepared for the San Francisco County Transportation Authority

By Bay Area Rapid Transit District



SAN FRANCISCO COUNTY TRANSPORTATION AUTHORITY

1455 Market Street, 22nd Floor, San Francisco, CA 94103
TEL 415.522.4800 FAX 415.522.4829
EMAIL info@sfcta.org WEB www.sfcta.org

Table of Contents

- Eligibility
- Prioritization Criteria
- Stretching Your Prop K Sales Tax Dollars Farther
- Table 2 - Project Delivery Snapshot
- Table 3 - Prioritization Criteria and Scoring Table
- Table 4 – Prop K 5-Year Project List (FY 2014/15 – FY 2018/19)
- Project Information Forms
- 2009 Prop K 5-Year Prioritization Program – Program of Projects (as adopted)
- 2009 Prop K 5-Year Prioritization Program – Program of Projects (as amended)

Eligibility

Eligibility as identified in the voter approved Prop K Expenditure Plan is as follows:

“Improvements to stations and other facilities owned or operated by BART within San Francisco to enhance passenger safety, accessibility and capacity, (e.g. additional staircases), improved signage and security, realtime traveler information, intermodal access improvements (including improved access for passengers transferring from other transit services or bicycles), and street level plaza improvements. Improvements to station or system capacity, including additional staircases, elevators, and escalators, shall be eligible for funding in this category if the Authority finds that the costs of the station and system capacity improvements are shared equitably among the counties BART serves. Includes project development and capital costs. Sponsoring Agency: BART, MUNI, DPI, DPW. The first \$9.2M is Priority 1 and the remainder is Priority 2. Total Funding: \$100M; Prop K: \$10.5M.”

Prioritization Criteria

One of the key required elements of the 5YPPs is a transparent process for how projects get selected. Prop K requires at a minimum that each category include prioritization criteria that address project readiness, community support, and relative level of need or urgency. For this 5YPP update, the Citizens Advisory Committee requested that the Transportation Authority and project sponsors develop a user-friendly, transparent scoring table that could apply to all 5YPPs, and that the scoring prioritize safety and community input highly.

Table 3 shows the new Prioritization Criteria and Scoring Table. Each project can receive a maximum of 20 points, with 10 points allocated programwide criteria and 10 points allocated for category specific criteria.

The Expenditure Plan also requires consideration of geographic equity in terms of project distribution that takes into account the various needs of San Francisco’s neighborhoods. The geographic area where the Bay Area Rapid Transit District (BART) may propose Prop K capital projects is limited to the areas on or around its fixed guideways system, which runs along Market

Street from The Embarcadero to Civic Center and then down the Mission Street corridor to Balboa Park BART Station, the southern-most San Francisco Station. Though BART receives a small amount of Prop K funds from this category (e.g. this category is proposed to fund only 3 projects during the 2014 5YPP), BART takes into account San Francisco and geographic equity within its larger program of projects, which includes all fund sources and not just Prop K.

Stretching Your Prop K Sales Tax Dollars Farther

Leveraging Prop K funds against non-Prop K fund sources (e.g., federal, state, other local funds) is necessary to fully fund the Expenditure Plan projects and programs. For the BART Station Access, Safety, and Capacity category, the Prop K Expenditure Plan assumes that for every \$1 of every dollar of sales tax revenue spent, it would be leveraged by about \$9 in non-Prop K funds. The table below compares Prop K Expenditure Plan assumptions with proposed leveraging in the 2014 5-year project lists.

Table 1. Prop K Leveraging¹

Category	Expected Leveraging (Non-Prop K Funds)	Proposed Leveraging (Non-Prop K Funds)
BART Station Access, Safety, & Capacity	90%	94%

¹ This table compares the expected leveraging assumed in the Expenditure Plan with the proposed leveraging assumed in the 5-Year Project List.

**Table 2. Project Delivery Snapshot
BART Station Access, Safety and Capacity**

Table 2a. Prop K Funds Allocated

5-Year Prioritization Program (5YPP) Period	Programmed (Available for Allocation)	Total Allocated as of 3/31/2014	% Allocated
2005 5YPP (FY 2004/05-2008/09)	\$3,871,000	\$2,579,464	67%
2009 5YPP: (FY 2009/10 -2013/14) *	\$1,806,953	\$865,253	48%
Total *		\$3,444,717	

* Funds programmed in the 2009 5YPP may include programmed but unallocated funds from the 2005 5YPP, as well as de-obligated funds.

Table 2b. Percent Complete

Tables show allocations and percent complete through March 31, 2014, based on project sponsors' progress reports.

Completed Projects/Project Phases (sorted by allocation year, then sponsor, then project name)

Sponsor	Fiscal Year of Allocation	Project Name	Phase(s) Funded	Total Allocated as of 3/31/2014	% Complete as of 3/31/2014
BART	2004/05	16th and Mission Street BART Station Northeast Plaza Redesign	Environmental, Design	\$ 514,417	100%
BART	2004/05	2005 5-Year Prioritization Program Development	Planning	\$ 50,000	100%
BART	2005/06	16th Street BART Station - NE Plaza	Construction	\$ 2,015,047	100%
BART	2005/06	16th Street BART Station - NE Plaza - Additional Funds	Construction	\$ -	100%
BART	2010/11	24th Street/Mission BART Plaza and Pedestrian Improvements	Design	\$ 336,953	100%

Projects/Project Phases Underway (sorted by allocation year, then sponsor, then project name)

Sponsor	Fiscal Year of Allocation	Project Name	Phase(s) Funded	Total Allocated as of 3/31/2014	% Complete as of 3/31/2014
BART	2013/14	Wayfinding and Bicycle Parking Improvements	Construction	\$ 415,800	25%
BART	2013/14	Embarcadero & Montgomery Capacity Implementation Strategy	Planning	\$ 112,500	0%

For more information on Prop K and other Transportation Authority funded projects, visit <http://www.sfcta.org/mystreetsf-projects-map> to access an interactive map showing projects in your neighborhood and citywide.

Table 3 - Prioritization Criteria and Scoring Table
BART Station Access, Safety, and Capacity (EP 8)

	PROP K PROGRAM-WIDE CRITERIA				CATEGORY-SPECIFIC				Total
	Project Readiness	Time Sensitive Urgency	Community Support	Safety	Leveraging	Improves Efficiency of Transit Operations			
Total Possible Score	4	3	3	4	3	3		20	
Balboa Park Station Improvements	3	0	3	3	3	2		14	
24th and Mission Northeast Plaza Redesign	3	0	3	3	3	1		13	
Civic Center Station Improvements	2	2	2	2	3	2		13	

Prioritization Criteria Definitions:

Project Readiness: Project likely to need funding in fiscal year proposed. Factors to be considered include adequacy of scope, schedule, budget and funding plan relative to current project status (e.g. expect more detail and certainty for a project about to enter construction than design); whether prior project phases are completed or expected to be completed before beginning the next phase; and whether litigation, community opposition or other factors may significantly delay project.

Community Support: Project has clear and diverse community support and/or was identified through a community-based planning process. An example of a community-based plan is a neighborhood transportation plan, but not a countywide plan or agency capital improvement program.

Three points for a project in an adopted community based plan with evidence of diverse community support.
Two points for a project with evidence of support from both neighborhood stakeholders and groups and citywide groups.
One point for a project with evidence of support from either neighborhood stakeholders and groups or citywide groups.

Time Sensitive Urgency: Project needs to proceed in proposed timeframe to enable construction coordination with another project (e.g. minimize costs and construction impacts); to support another funded or proposed project (e.g. new signal controllers need to be installed to support TIEP implementation); or to meet timely use of funds deadlines associated with matching funds.

Safety: Project improves safety for passengers, operators and/or employees. Projects that address a documented safety issue should score more highly.

Full Funding for Phase or Useful Segment: Project has funding committed to allow for completion of requested phase and/or a useful segment of the project.

Leveraging: Project leverages non-Prop K funds.

Improves Efficiency of Transit Operations: Project supports reliable and efficient transportation services to meet growing demand.

Table 4 - Draft Prop K 5-Year Project List (FY 2014/15 - 2018/19)
 BART Station Access, Safety and Capacity (EP 8)
 Programming

Agency	Project Name	Phase	Status	Fiscal Year					Total
				2014/15	2015/16	2016/17	2017/18	2018/19	
BART	Balboa Park Station Improvements [NTIP]	PLAN/CER	Planned	\$410,000					\$410,000
BART	24th and Mission Northeast Plaza Redesign	PS&E	Planned			\$327,025			\$327,025
BART	Civic Center Station Improvements	PLAN/CER	Planned					\$243,101	\$243,101
Total Programmed in 5YPP				\$410,000	\$0	\$327,025	\$0	\$243,101	\$980,126
Total Programmed in 2013 Strategic Plan Baseline				\$200,000	\$210,000	\$220,500	\$231,525	\$243,101	\$1,105,126
Cumulative Remaining Programming Capacity				(\$210,000)	\$0	(\$106,525)	\$125,000	\$125,000	\$125,000

Table 4 - Draft Prop K 5-Year Project List (FY 2014/15 - 2018/19)

BART Station Access, Safety and Capacity (EP 8)

Cash Flow (\$) Maximum Annual Reimbursement

Project Name	Phase	Fiscal Year										Total			
		2014/15	2015/16	2016/17	2017/18	2018/19	2019/20	2020/21	2021/22						
Balboa Park Station Improvements [NTIP]	PLAN/CER	\$200,000	\$210,000												\$410,000
24th and Mission Northeast Plaza Redesign	PS&E			\$220,500	\$106,525										\$327,025
Civic Center Station Improvements	PLAN/CER					\$243,101									\$243,101
Cash Flow Programmed in 5YPP		\$200,000	\$210,000	\$220,500	\$106,525	\$243,101	\$0	\$0	\$0	\$0	\$0	\$0	\$0	\$0	\$980,126
Total Cash Flow in 2013 Strategic Plan Baseline															\$0
Cumulative Remaining Cash Flow Capacity		(\$200,000)	(\$410,000)	(\$630,500)	(\$737,025)	(\$980,126)	(\$980,126)	(\$980,126)	(\$980,126)	(\$980,126)	(\$980,126)	(\$980,126)	(\$980,126)	(\$980,126)	(\$980,126)



Prop K Expenditure Plan Information	
Category:	A. Transit
Subcategory:	i. Major Capital Projects (transit)
Prop K EP Project/Program:	c. BART Station Access, Safety and Capacity
EP Line (Primary):	8
Other EP Line Number/s:	
Fiscal Year of Allocation:	2014/15
Project Information	
Project Name:	Balboa Station Phase 3 Improvements [NTIP]
Project Location:	Balboa Park BART Station
Project Supervisorial District(s):	11
Project Description:	<p>Advance station improvements to 35% design (shelf ready) in coordination with City agency (SFCTA, SFMTA, etc.) with the aim of competing for competitive grant funds (e.g. in the next round of OneBayArea Grant Program (OBAG). There are 2 schemes from design consultants for the reconstructed Geneva Entry Headhouse. The new headhouse would incorporate a new elevator (serving Geneva Street down to the concourse level), bus covered waiting for SFMTA bus riders, and reconfiguring/remodeling the existing elevator serving the concourse level to platform level only (but keep & maintain the street level stop for future redundancy when the new elevator needs servicing).</p> <p>Scheme 1 locates a new 2-stop elevator separate from the new entry headhouse on the outboard side of the existing elevated Geneva Ave walkway (which covers over the central concourse of the Balboa Station). Locating the elevator outboard of the walkway structure would minimize demolition/alteration to the existing structures. The accessible approach to the elevator would be from the west and steps would be incorporated for travel continuation to the east side. The new headhouse design is mostly glazed and has a gable roof profile similar to the Phase 2 new eastside entry headhouse design. The SFMTA bus covered waiting area would have series of glass awning covers that would be integrated with the new entry headhouse design.</p> <p>Scheme 2 locates a new 3-stop elevator adjacent to the new entry headhouse. The 3-stop allows access to the elevator from both the east and west approach. The accessible approach is from the west (same as Scheme 1), the added elevator stop provides convenience for able-bodied users to access elevator traveling from the east (avoiding the need to go around). The new headhouse design would be mostly glazed with a larger massing (to include the new adjacent elevator), and sloped glazed roof mirroring the same design themes as the Phase 2 new eastside entry headhouse design. The SFMTA bus covered waiting area would be a separate glazed canopy between the new headhouse and existing elevator. Both schemes (if budget affords it) propose adding a new glazed treatment to the top of the existing elevator street headhouse (lessening the foreboding concrete bunker appearance).</p>
Purpose and Need:	<p>The Balboa Park BART/Muni Station is one of the busiest intermodal transit facilities in the region. As the major hub for the southern part of San Francisco, the station serves more than 24,000 passengers daily with its four BART lines, multiple major local bus routes, and three light rail transit (LRT) lines. But access to the station, particularly for non-auto modes, is complicated by tightly squeezed station functions and by the nearby I-280 Geneva-Ocean Avenue interchange system, whose multiple on- and off-ramps deliver heavy auto traffic to the station and its surrounding neighborhoods. The conflicts between fast-moving auto traffic and station-related movements, including bus operations, private vehicle passenger drop-off activity, and pedestrian crossings, detract from the station's ability to provide a high-quality passenger experience.</p>
Community Engagement/Support:	<p>The Balboa Park Community Advisory Committee (CAC), whose membership and quarterly meetings will be open to the public, will monitor progress and provide input on the multiple station-related improvements currently under development. The CAC will also provide input to develop the capital improvements.</p>
Implementing Agency:	Bay Area Rapid Transit District
Project Manager:	Tim Chan
Phone Number:	510-287-4705
Email:	tchan@bart.gov
Environmental Clearance	
Type:	Categorically Exempt
Status:	Not yet started
Completion Date (Actual or Anticipated):	Summer 2015



Project Delivery Milestones Phase	Status	Work	Start Date		End Date	
	% Complete	In-house - Contracted - Both	Quarter	Year	Quarter	Year
Planning/Conceptual Engineering (30%)	0%	Both	1	2014/15	4	2014/15
Environmental Studies (PA&ED)	0%	Both				
Design Engineering (PS&E)	0%	Both	4	2014/15	2	2015/16
R/W Activities/Acquisition	0%	N / A				
Advertise Construction	0%	Both	3	2015/16	1	2016/17
Start Construction (i.e. Award Contract)	0%	Both	2	2016/17		
End Construction (i.e. Open for Use)	0%	Both			1	2018/19
Start Procurement (e.g. rolling stock)						
Project Close-out	0%	Both			2	2018/19

Comments/Concerns

Prop K funding will be used to advance this scope to 35% design to make the project competitive for fund sources such as the next round of the OneBayArea Grant Program. Project is a potential Neighborhood Transportation Improvement Program (NTIP) capital project.

**San Francisco County Transportation Authority Proposition K Sales Tax Program
Project Information Form**



Prop K Expenditure Plan Information	
Category:	A. Transit
Subcategory:	i. Major Capital Projects (transit)
Prop K EP Project/Program:	c. BART Station Access, Safety and Capacity
EP Line (Primary):	8
Other EP Line Number/s:	
Fiscal Year of Allocation:	2016/17
Project Information	
Project Name:	24th and Mission Northeast Plaza Redesign
Project Location:	24th/Mission BART Station
Project Supervisorial District(s):	9
Project Description:	Advance station improvements to 100% (shelf ready) towards competing for future competitive grant funds (e.g. in next OneBayArea Grant Program (OBAG) cycle). This project will declutter the plaza and create an open space that the community can use and enjoy. The project may include the removal of fencing, rockscape planters and broken pay phone banks to create a usable area for the community to enjoy, allow easier access to the plaza, and open the plaza to adjacent streets and properties. Elements of the renovation may also include new lighting and pavement and freshly planted trees and vines.
Purpose and Need:	The 24th Street BART Plazas are not only a critical public space and cultural & commercial center for the neighborhood, but also a major transit hub where the Mission District, Bernal Heights and Noe Valley come together. The intent of the design is to account for the needs of the many users of the plazas and develop design solutions that would improve plaza function as well as esthetic contribution as the central public space of the neighborhood.
Community Engagement/Support:	The community around the 24th Street Mission BART Station initiated a community design process in 2001. In partnership with the Mission Economic Development Agency (MEDA), and facilitated by Urban Ecology, a number of workshops were held to develop a plaza plan which draws from what was learned at the 16th/Mission plazas remodels while differentiating the 24th Plazas. A Plaza 24 Plan Update community workshop was held June 15, 2006, April 25, 2012, and September 19, 2012. Construction on the Southwest plaza commenced April 2013 and is anticipated to be completed in spring/summer 2014.
Implementing Agency:	Bay Area Rapid Transit District
Project Manager:	Rube Warren
Phone Number:	510-287-7355
Email:	rwarren@bart.gov
Environmental Clearance	
Type:	Categorically Exempt
Status:	Not yet started
Completion Date (Actual or Anticipated):	Summer 2015

Project Delivery Milestones Phase	Status % Complete	Work In-house - Contracted - Both	Start Date		End Date	
			Quarter	Year	Quarter	Year
Planning/Conceptual Engineering	35%	Both	3	2011/12	2	2012/13
Environmental Studies (PA&ED)	0%	Both				
Design Engineering (PS&E)	0%	Both	1	2016/17	4	2016/17
R/W Activities/Acquisition	0%	N / A				
Advertise Construction	0%	Both	4	2016/17	1	2017/18
Start Construction (i.e. Award Contract)	0%	Both	2	2017/18		
End Construction (i.e. Open for Use)	0%	Both			2	2018/19
Start Procurement (e.g. rolling stock)	0%					
Project Close-out	0%	Both			3	2018/19

Comments/Concerns
Prop K funding will be used to advance this scope to 100% design to make the project competitive for fund sources such as the next round of the OneBayArea Grant Program.

**San Francisco County Transportation Authority Proposition K Sales Tax Program
Project Information Form**



Prop K Expenditure Plan Information	
Category:	A. Transit
Subcategory:	i. Major Capital Projects (transit)
Prop K EP Project/Program:	c. BART Station Access, Safety and Capacity
EP Line (Primary):	8
Other EP Line Number/s:	
Fiscal Year of Allocation:	2018/19
Project Information	
Project Name:	Civic Center Station Improvements
Project Location:	BART-Muni Civic Center Station/UN Plaza
Project Supervisorial District(s):	6
Project Description:	Advance station improvements to 35% (shelf ready) in coordination with City agency (SFCTA, SFMTA, etc.) plans towards competing for future competitive grants (e.g. in the next OneBayArea Grant Program (OBAG) cycle). Scope will be focused on vertical circulation, real time information, paid fare area expansion, passenger amenities (seating, information, visual interest), fare gates/points of entry, platform screen doors, platform expansion/extension, additional tracks, plaza upgrades, and redesign.
Purpose and Need:	City agency studies have identified that large pedestrian areas adjacent to the BART entrances eliminate opportunities for drop-off and pick-up by transit, taxis, and other modes which would enhance the viability of transit to serve a broader market. Further, several major planned and proposed projects on Market Street will bring added vitality to the Mid-Market area driving the need for enhanced access and capacity at this station.
Community Engagement/Support:	In coordination with City agencies, this project will implement improvements identified in the Better Market Streets Plan and the ongoing Civic Center Sustainable District Plan, each of which has its own public outreach process.
Implementing Agency:	Bay Area Rapid Transit District
Project Manager:	Rube Warren
Phone Number:	510-287-7355
Email:	rwarren@bart.gov
Environmental Clearance	
Type:	Categorically Exempt
Status:	Not yet started
Completion Date (Actual or Anticipated):	Summer 2015

Project Delivery Milestones	Status	Work	Start Date		End Date	
			Quarter	Year	Quarter	Year
Planning/Conceptual Engineering (30%)	0%	In-house - Contracted - Both	2	2017/18	1	2018/19
Environmental Studies (PA&ED)	0%	Both				
Design Engineering (PS&E)	0%	Both	1	2018/19	1	2019/20
R/W Activities/Acquisition	0%	N / A				
Advertise Construction	0%	Both	1	2019/20	2	2019/20
Start Construction (i.e. Award Contract)	0%	Both	3	2019/20		
End Construction (i.e. Open for Use)	0%	Both			4	2020/21
Start Procurement (e.g. rolling stock)	0%					
Project Close-out	0%	Both			1	2021/22

Comments/Concerns

Prop K funding will be used to advance this scope to 35% design to make the project competitive for fund sources such as the next round of the OneBayArea Grant program.



San Francisco County Transportation Authority Proposition K Sales Tax Program
Project Information Form

Project Name: Civic Center Station Improvements

Project Cost Estimate	Funding Source	
	Prop K	Other
Planning/Conceptual Engineering	\$ 243,101	\$ -
Environmental Studies (PA&EID)	\$ -	\$ -
Design Engineering (PS&E)	\$ 556,899	\$ 556,899
R/W	\$ -	\$ -
Construction	\$ 4,000,000	\$ -
Procurement (e.g. rolling stock)	\$ -	\$ -
Total Project Cost	\$ 4,800,000	\$ 4,556,899
Percent of Total	5%	95%

Project Expenditures (Cash Flow) By Fiscal Year

Phase	Fund Source	Fund Source Status	Fiscal Year Funds Available	Enter Cash Flow Here											Total		
				14/15	15/16	16/17	17/18	18/19	19/20	20/21	21/22						
Planning/Conceptual Engineering	Prop K	Planned	18/19						\$ 243,101								\$ 243,101
Design Engineering (PS&E)	Prop 1B - PTMISEA	Allocated	18/19						\$ 256,899	\$ 300,000							\$ 556,899
Construction	TBD	Planned	19/20							\$ 1,000,000	\$ 2,000,000	\$ 1,000,000					\$ 4,000,000
																	\$ -
																	\$ -
																	\$ -
																	\$ -
																	\$ -
																	\$ -
																	\$ -
																	\$ -
Total By Fiscal Year				\$ -	\$ -	\$ -	\$ -	\$ -	\$ 500,000	\$ 1,300,000	\$ 2,000,000	\$ 1,000,000	\$ 1,000,000	\$ 2,000,000	\$ 1,000,000	\$ 4,800,000	

Comments/Concerns

Authority Note: Potential fund sources for construction will need to be identified as part of the planning/conceptual engineering allocation request. Funds for Better Market Street related improvements are included in the November 2014 ballot measures (G.O. Bond, Vehicle License Fee) and are looking to other sources, as well.

2009 Prop K 5YPP - Program of Projects
BART Station Access, Safety and Capacity (EP 8)

Programming and Allocations To-date

Last Update: October 27, 2009

Agency	Project Name	Phase	Status	Fiscal Year					Total
				2009/10	2010/11	2011/12	2012/13	2013/14	
BART	BART Joint Use Stations Capital (Balboa Park Station Eastside Walkway)	CON	Programmed	\$870,000					\$870,000
BART	BART Station Modernization Program	CON	Programmed		\$305,000				\$305,000
BART	BART Station Security - Civic Center Station (Cameras)	CON	Programmed	\$250,000					\$250,000
BART	BART Transit Connectivity at Regional Hubs (Embarcadero BART Station)	CON	Programmed	\$25,000					\$25,000
MTA	MTA Wayfinding for Blind and Low Vision Patrons	Plan, PS&E	Programmed		\$50,000				\$50,000
Total Programmed in 5YPP				\$1,145,000	\$355,000	\$0	\$0	\$0	\$1,500,000
Total Allocated				\$0	\$0	\$0	\$0	\$0	\$0
Total Unallocated				\$1,145,000	\$355,000	\$0	\$0	\$0	\$1,500,000
Total Programmed in 2009 Strategic Plan*				\$1,145,000	\$355,000	\$0	\$0	\$0	\$1,500,000
Cumulative Remaining Programming Capacity				\$0	\$0	\$0	\$0	\$0	\$0

* The 2009 Strategic Plan was adopted on July 28, 2009 through Res. 10-07.

Programmed
Pending Allocation/ Appropriation
Board Approved Allocation/ Appropriation

FOOTNOTES:

2009 Prop K 5YPP - Program of Projects
BART Station Access, Safety and Capacity (EP 8)

Programming and Allocations To-date

Pending Transportation Authority Board Approval
 Last Update: March 25, 2014

Agency	Project Name	Phase	Status	Fiscal Year					Total
				2009/10	2010/11	2011/12	2012/13	2013/14	
BART	BART Joint Use Stations Capital (Balboa Park Station Eastside Walkway)	CON	Programmed	\$870,000					\$870,000
BART	BART Station Modernization Program ²	CON	Programmed		\$0				\$0
BART	BART Station Security - Civic Center Station (Cameras) ^{2,3}	CON	Programmed	\$26,700					\$26,700
BART	Embarcadero & Montgomery Capacity Implementation Strategy ³	PLAN	Allocated					\$112,500	\$112,500
BART	BART Wayfinding and Bicycle Parking Improvements ²	CON	Allocated					\$415,800	\$415,800
BART	BART Transit Connectivity at Regional Hubs (Embarcadero BART Station)	CON	Programmed	\$25,000					\$25,000
MTA	MTA Wayfinding for Blind and Low Vision Patrons	Plan, PS&E	Programmed		\$50,000				\$50,000
BART	24th Street/Mission BART Plaza and Pedestrian Improvements ¹	PS&E	Allocated		\$306,953				\$306,953
Total Programmed in 5YPP				\$921,700	\$356,953	\$0	\$0	\$528,300	\$1,806,953
Total Allocated and Pending in 5YPP				\$0	\$306,953	\$0	\$0	\$528,300	\$835,253
Total Deobligated in 5YPP				\$0	\$0	\$0	\$0	\$0	\$0
Total Unallocated in 5YPP				\$921,700	\$50,000	\$0	\$0	\$0	\$971,700
Total Programmed in 2009 Strategic Plan*				\$1,145,000	\$355,000	\$0	\$0	\$0	\$1,500,000
Deobligated from Prior 5YPP Cycles **				\$306,953					\$306,953
Cumulative Remaining Programming Capacity				\$530,253	\$528,300	\$528,300	\$528,300	\$0	\$0

* The 2009 Strategic Plan was adopted on July 28, 2009 through Res. 10-07.

** "Deobligated from prior 5YPP cycles" includes deobligations from allocations approved prior to the current 5YPP period, excluding deobligations incorporated in the first 2009 Strategic Plan amendment, as of December 31, 2012.

Programmed
Pending Allocation/ Appropriation
Board Approved Allocation/ Appropriation

2009 Prop K 5YPP - Program of Projects

BART Station Access, Safety and Capacity (EP 8)

Programming and Allocations To-date

Pending Transportation Authority Board Approval

Last Update: March 25, 2014

Agency	Project Name	Phase	Status	Fiscal Year				Total
				2009/10	2010/11	2011/12	2012/13	
FOOTNOTES:								

¹ 5YPP amendment to add funding for design of 24th Street/Mission BART Plaza and Pedestrian Improvements project (Resolution 11-33, Project 108.902005);

\$336,953 in new programming is available from three partial deobligations from the 16th and Mission Streets BART Station Northeast Plaza Redesign project (Resolution 05-66, Project 108.902003 and Resolution 06-29, 108.902004) in September 2010, in the following amounts: \$126,953 (from EP 8, 108.902003, \$180,000 (from EP 8, 108.902004), and \$30,000 (from EP 16, 108.9082004). The EP 16 portion of the allocation / deobligation (\$30,000) is reflected in EP 16 5YPP.

² 5YPP amendment to accommodate a new project: BART Wayfinding and Bicycle Parking Improvements (Resolution 14-20, 09.24.13)
BART Wayfinding and Bicycle Parking Improvements: Added new project with \$415,800 in construction funds.

BART Station Security - Civic Center Station (Cameras): Reduced Fiscal Year 2009/10 programming from \$250,000 to \$139,200.

BART Station Modernization Program: Reduced Fiscal Year 2010/11 programming from \$305,000 to \$0.

³ 5YPP Amendment to accommodate a new project: Embarcadero & Montgomery Capacity Implementation Strategy (Res. 14-63, 03.25.14).

Fiscal Year 2009/10 BART Station Security - Civic Center Station (Cameras): Reduced programming from \$139,200 to \$26,700. Project was completed in December 2013 using other funds.
Embarcadero & Montgomery Capacity Implementation Strategy: Added new project with \$112,500 in Fiscal Year 2013/14 funds for planning.



This Page Intentionally Left Blank

DRAFT 2014 PROPOSITION K
5-YEAR PRIORITIZATION PROGRAM

FERRY

Approved: [DATE]

Prepared for the San Francisco County Transportation Authority

By Port of San Francisco and

Golden Gate Bridge, Highway and Transportation District



SAN FRANCISCO COUNTY TRANSPORTATION AUTHORITY

1455 Market Street, 22nd Floor, San Francisco, CA 94103
TEL 415.522.4800 FAX 415.522.4829
EMAIL info@sfcta.org WEB www.sfcta.org

Table of Contents

- Eligibility
- Prioritization Criteria
- Stretching Your Prop K Sales Tax Dollars Farther
- Table 2 - Project Delivery Snapshot
- Table 3 - Prioritization Criteria and Scoring Table
- Table 4 - Prop K 5-Year Project List (FY 2014/15 – 2018/19)
- Project Information Forms
- 2009 Prop K 5-Year Prioritization Program – Program of Projects (as adopted)
- 2009 Prop K 5-Year Prioritization Program – Program of Projects (as amended)

Eligibility

Eligibility as identified in the voter approved Prop K Expenditure Plan is as follows:

“Improvements to downtown ferry terminals to accommodate increases in ferry ridership. Included are additional intermodal connections, new ferry berths, improved emergency response systems, and landside improvements to serve increased passenger flows. Also included is rehabilitation of passenger-serving facilities. Includes project development and capital costs. Sponsoring Agencies: Port of San Francisco, GGBHTD. The first \$4.4M is Priority 1 and the remainder is Priority 2. Total Funding: \$105.7M; Prop K: \$5M.”

GGBHTD stands for Golden Gate Bridge, Highway and Transportation District.

Prioritization Criteria

One of the key required elements of the 5YPPs is a transparent process for how projects get selected. Prop K requires at a minimum that each category include prioritization criteria that address project readiness, community support, and relative level of need or urgency. For this 5YPP update, the Citizens Advisory Committee requested that the Transportation Authority and project sponsors develop a user-friendly, transparent scoring table that could apply to all 5YPPs, and that the scoring prioritize safety and community input highly.

Table 3 shows the new Prioritization Criteria and Scoring Table. Each project can receive a maximum of 20 points, with 10 points allocated programwide criteria and 10 points allocated for category specific criteria.

The Expenditure Plan also requires consideration of geographic equity in terms of project distribution that takes into account the various needs of San Francisco’s neighborhoods. The Downtown Ferry Terminal (the location of both ferry projects included in the Prop K program) is the hub of water transit for the San Francisco Bay Area and serves the vast majority of San Francisco ferry passengers. Prop K funds and other funds leveraged from Prop K funding will

allow the Downtown Ferry Terminal to handle the projected tripling of ferry ridership within the next 15-years both on the water-side and through the Terminal's landside intermodal connections.

Stretching Your Prop K Sales Tax Dollars Farther

Leveraging Prop K funds against non-Prop K fund sources (e.g., federal, state, other local funds) is necessary to fully fund the Expenditure Plan projects and programs. For the Ferry category, the Prop K Expenditure Plan assumes that for every \$1 of every dollar of sales tax revenue spent, it would be leveraged by about \$20 in non-Prop K funds. The table below compares Prop K Expenditure Plan assumptions with proposed leveraging in the 2014 5-year project lists.

Table 1. Prop K Leveraging¹

Category	Expected Leveraging (Non-Prop K Funds)	Proposed Leveraging (Non-Prop K Funds)
Ferry	95%	97%

¹ This table compares the expected leveraging assumed in the Expenditure Plan with the proposed leveraging assumed in the 5-Year Project List.

**Table 2. Project Delivery Snapshot
Ferry**

Table 2a. Prop K Funds Allocated

5-Year Prioritization Program (5YPP) Period	Programmed (Available for Allocation)	Total Allocated as of 3/31/2014	% Allocated
2005 5YPP (FY 2004/05-2008/09)	\$610,000	\$36,620	6%
2009 5YPP: (FY 2009/10 -2013/14) *	\$1,300,000	\$1,300,000	100%
Total *		\$1,336,620	

* Funds programmed in the 2009 5YPP may include programmed but unallocated funds from the 2005 5YPP, as well as de-obligated funds.

Table 2b. Percent Complete

Tables show allocations and percent complete through March 31, 2014, based on project sponsors' progress reports.

Completed Projects/Project Phases (sorted by allocation year, then sponsor, then project name)

Sponsor	Fiscal Year of Allocation	Project Name	Phase(s) Funded	Total Allocated as of 3/31/2014	% Complete as of 3/31/2014
SF Port	2004/05	2005 5-Year Prioritization Program Development	Planning	\$ 8,647	100%
SF Port	2005/06	Downtown Ferry Terminal	Environmental	\$ 27,973	100%
SF Port	2012/13	Downtown Ferry Terminal Phase II - Pier 1/2 Demolition	Construction	\$ 1,300,000	100%

For more information on Prop K and other Transportation Authority funded projects, visit <http://www.sfcta.org/mystreetsf-projects-map> to access an interactive map showing projects in your neighborhood and citywide.

Table 3 - Prioritization Criteria and Scoring Table
Ferry (EP 9)

	PROP K PROGRAM-WIDE CRITERIA			CATEGORY SPECIFIC CRITERIA			Total
	Project Readiness	Community Support	Time Sensitive Urgency	Safety	Leveraging	Provides Benefits to Multiple Users	
<i>Total Possible Score</i>	4	3	3	4	4	2	20
Downtown Ferry Terminal - North Basin	4	2	1	2	4	2	15
Gangways and Piers	4	1	0	3	4	2	14

Prioritization Criteria Definitions:

Project Readiness: Project likely to need funding in fiscal year proposed. Factors to be considered include adequacy of scope, schedule, budget and funding plan relative to current project status (e.g. expect more detail and certainty for a project about to enter construction than design); whether prior project phases are completed or expected to be completed before beginning the next phase; and whether litigation, community opposition or other factors may significantly delay project.

Community Support: Project has clear and diverse community support and/or was it identified through a community-based planning process. An example of a community-based plan is a neighborhood transportation plan, but not a countywide plan or agency capital improvement program. Three points for a project in an adopted community based plan with evidence of diverse community support. Two points for a project with evidence of support from both neighborhood stakeholders and groups and citywide groups. One point for a project with evidence of support from either neighborhood stakeholders and groups or citywide groups.

Time Sensitive Urgency: Project needs to proceed in proposed timeframe to enable construction coordination with another project (e.g., minimize costs and construction impacts); to support another funded or proposed project (e.g. new signal controllers need to be installed to support TEP implementation); or to meet timely use of funds deadlines associated with matching funds.

Safety: (Two points for each): Addresses documented safety issue and increases security.

Leveraging: Project leverages non-Prop K funds.

Provides Benefits to Multiple Users: Project provides multi-modal benefits (e.g., safety improvements for pedestrians or people on bikes) in addition to improvements in ferry safety. Projects receives one point each for addressing the needs of pedestrians or bicyclists.

**Table 4
Draft Prop K 5-Year Project List (FY 2014/15 - FY 2018/19)
Ferry (EP 9)
Programming**

Agency	Project Name	Phase(s)	Status	Fiscal Year					Total
				2014/15	2015/16	2016/17	2017/18	2018/19	
Port	Downtown Ferry Terminal Expansion - North Basin Phase	PS&E	Planned	\$1,100,000					\$1,100,000
GGBHTD	GGBHTD Gangways and Piers Project	CON	Planned	\$1,100,000					\$1,100,000
Total Programmed in 5YPP				\$2,200,000	\$0	\$0	\$0	\$0	\$2,200,000
Total Programmed in 2013 Strategic Plan Baseline				\$1,000,000	\$0	\$0	\$0	\$0	\$1,000,000
Cumulative Remaining Programming Capacity				(\$1,200,000)	(\$1,200,000)	(\$1,200,000)	(\$1,200,000)	(\$1,200,000)	(\$1,200,000)

Table 4
Draft Prop K 5-Year Project List (FY 2014/15 - FY 2018/19)
Ferry (EP 9)
Cash Flow

Project Name	Phase	Fiscal Year					Total	
		2014/15	2015/16	2016/17	2017/18	2018/19		2019/20
Downtown Ferry Terminal Expansion - North Basin Phase	PS&E	\$1,100,000						\$1,100,000
GGBHTD Gangways and Piers Project	CON		\$660,000	\$440,000				\$1,100,000
Total Cash Flow in 5YPP		\$1,100,000	\$660,000	\$440,000	\$0	\$0	\$0	\$2,200,000
Total Cash Flow in 2013 Strategic Plan Baseline		\$500,000	\$500,000	\$0	\$0	\$0	\$0	\$1,000,000
Cumulative Remaining Cash Flow Capacity		(\$600,000)	(\$760,000)	(\$1,200,000)	(\$1,200,000)	(\$1,200,000)	(\$1,200,000)	(\$1,200,000)

**San Francisco County Transportation Authority
Proposition K Sales Tax Program Project Information Form**



Prop K Expenditure Plan Information	
Category:	A. Transit
Subcategory:	i. Major Capital Projects (transit)
Prop K EP Project/Program:	d. Ferry
EP Line (Primary):	9
Other EP Line Number/s:	
Fiscal Year of Allocation:	2014/15
Project Information	
Project Name:	Downtown Ferry Terminal - North Basin
Project Location:	Downtown Ferry Terminal
Project Supervisorial District(s):	3
Project Description:	The North Basin project is part of an overall larger Downtown San Francisco Ferry Terminal project, which includes demolition, removal, repair, and replacement of existing facilities, as well as construction of new facilities in the project area. The Downtown Ferry Terminal can generally be divided into the North Basin (areas north of the Ferry Plaza) and South Basin (areas south of the Ferry Plaza) (see attached map). The scope of work for the North Basin includes the construction of a new Gate A with two new ferry berths and related landside improvements (i.e., passenger waiting and queuing areas). Other project components include the installation of weather protection canopies, wayfinding signage, and public space improvements.
Purpose and Need:	The project is required in order to provide the additional vessel berthing and passenger circulation capacity required to support future ferry services to the Downtown Ferry Terminal, including new services from Treasure Island, Berkeley, Richmond and other locations currently under study. Additionally, the new facilities would enhance the Port and WETA's ability to provide water transit services in the event of an emergency.
Community Engagement/Support:	WETA and the Port conducted extensive early stakeholder outreach prior to and during planning/ conceptual engineering work for the project, including interviews and meetings with local neighborhood groups, advocacy organizations, interested individuals, Port Advisory Groups, and ferry riders.
Implementing Agency:	Port of San Francisco
Project Manager:	Jaime Hurley
Phone Number:	415.274.0598
Email:	james.hurley@sfport.com
Environmental Clearance	
Type:	EIR/EIS
Status:	Underway
Completion Date (Actual or Anticipated):	August 2014

Project Delivery Milestones	Status	Work	Start Date		End Date	
			Quarter	Fiscal Year	Quarter	Fiscal Year
Planning/Conceptual Engineering (30%)	100%	Both	2	2008/09	4	2009/10
Environmental Studies (PA&ED)	75%	Contracted	1	2010/11	1	2014/15
Design Engineering (PS&E)	0%	Contracted	1	2014/15	4	2014/15
R/W Activities/Acquisition	0%	In-house	1	2014/15	4	2014/15
Advertise Construction	0%	In-house	1	2015/16	2	2015/16
Start Construction (i.e. Award Contract)	0%	Contracted	3	2015/16		
End Construction (i.e. Open for Use)	0%	Contracted			3	2017/18
Start Procurement (e.g. rolling stock)	N/A	N/A				
Project Close-out	0%	Both			3	2017/18

Comments/Concerns

The schedule above reflects project delivery milestones for the North Basin phase of the Downtown San Francisco Ferry Terminal project.



**San Francisco County Transportation Authority
Proposition K Sales Tax Program Project Information Form**

Project Name: Downtown Ferry Terminal - North Basin

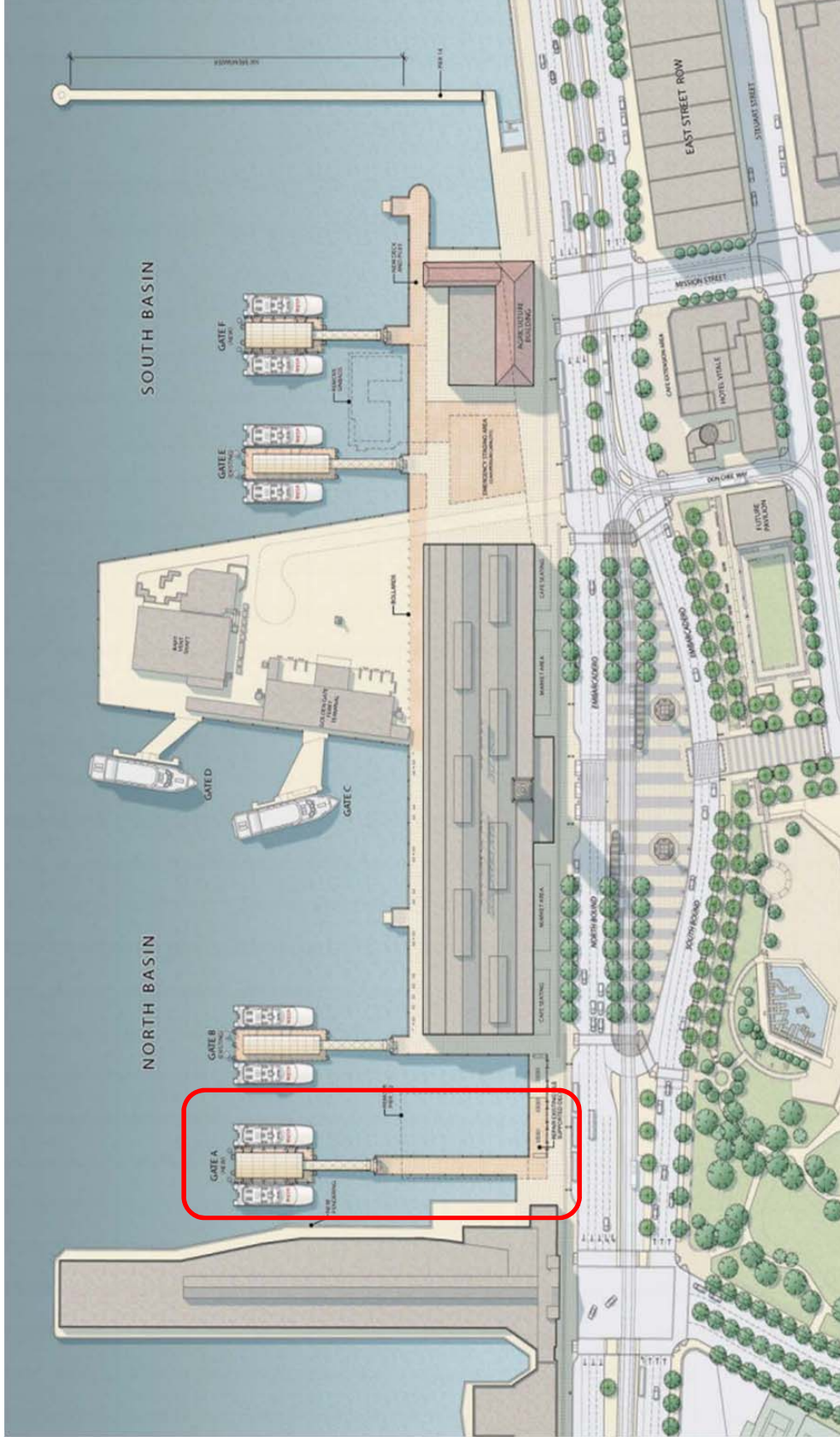
Project Cost Estimate	Phase	Cost	Funding Source		
			Prop K	Other	
	Planning/Conceptual Engineering	\$ 1,480,000	\$ -	\$ 1,480,000	
	Environmental Studies (PA&ED)	\$ 1,557,000	\$ -	\$ 1,557,000	
	Design Engineering (PS&E)	\$ 3,274,000	\$ 1,100,000	\$ 2,174,000	
	R/W	\$ -	\$ -	\$ -	
	Construction	\$ 31,137,000	\$ -	\$ 31,137,000	
	Procurement (e.g. rolling stock)	\$ -	\$ -	\$ -	
	Total Project Cost	\$ 37,448,000	\$ 1,100,000	\$ 36,348,000	
	Percent of Total		3%		97%

Project Expenditures (Cash Flow) By Fiscal Year

Phase	Fund Source	Fund Source Status	Fiscal Year Funds Available	Enter Cash Flow Here					Total
				14/15	15/16	16/17	17/18		
Environmental Studies (PA&ED)	Proposition 1B	Allocated	14/15						\$ -
Design Engineering (PS&E)	Proposition K	Planned	14/15	\$ 1,100,000					\$ 1,100,000
Design Engineering (PS&E)	Proposition 1B	Allocated	08/09	\$ 2,174,000					\$ 2,174,000
Construction	Proposition 1B	Allocated	08/09		\$ 887,477				\$ 887,477
Construction	Proposition 1B	Allocated	09/10		\$ 5,000,000				\$ 5,000,000
Construction	Proposition 1B	Allocated	10/11		\$ 2,702,262	\$ 2,702,261			\$ 5,404,523
Construction	RM.2	Programmed	13/14			\$ 19,845,000			\$ 19,845,000
									\$ -
Total By Fiscal Year				\$ 3,274,000	\$ 8,589,739	\$ 22,547,261	\$ -	\$ -	\$ 34,411,000

Comments/Concerns

Project Location





**San Francisco County Transportation Authority
Proposition K Sales Tax Program Project Information Form**

Prop K Expenditure Plan Information	
Category:	A. Transit
Subcategory:	i. Major Capital Projects (transit)
Prop K EP Project/Program:	d. Ferry
EP Line (Primary):	9
Other EP Line Number/s:	
Fiscal Year of Allocation:	2014/15
Project Information	
Project Name:	Golden Gate Bridge, Highway & Transportation District Gangways and Piers Project
Project Location:	San Francisco Ferry Terminal
Project Supervisorial District(s):	3
Project Description:	The Golden Gate Bridge, Highway & Transportation District (GGBHTD) will rehabilitate the ferry gangways and piers at the San Francisco, Larkspur and Sausalito facilities. These facilities are over 40 years old and the hydraulic passenger ramps will be replaced with ferry slips / floats to be consistent with other ferry operators on the San Francisco Bay. The project will be completed in phases: Sausalito will be constructed first, then San Francisco, and then Larkspur. Prop K funds will support the San Francisco phase of the project.
Purpose and Need:	Golden Gate Ferry is the largest public transit ferry operator on the San Francisco Bay, providing over 2 million passengers trips and traveling over 22 million passenger miles per year. Golden Gate Ferry facilities are over 40 years old and are in need of rehabilitation/replacement. The benefits of the project include, but are not limited to: ADA compliance, main deck loading, renewed facility life, greater operational efficiencies, and improved emergency preparedness.
Community Engagement/Support:	Public outreach has been completed for the Sausalito phase of the project. Public meetings were held at Sausalito City Hall and presentations were provided in front of the Sausalito City Council. It is anticipated that public outreach will be conducted for the San Francisco phase of the project in late 2014.
Implementing Agency:	Golden Gate Bridge, Highway and Transit District
Project Manager:	John Eberle
Phone Number:	(415) 923-2003
Email:	jeberle@goldengate.org
Environmental Clearance	
Type:	CEQA IS/MND, NEPA CatExD
Status:	FTA concurrence received in February 2014 for Sausalito; San Francisco will begin in January 2015
Completion Date (Actual or Anticipated):	02/01/15

Project Delivery Milestones	Status	Work	Start Date		End Date	
			Quarter	Fiscal Year	Quarter	Fiscal Year
Planning/Conceptual Engineering (30%)	100%	In-house - Contracted - Both	1	2009/10	3	2010/11
Environmental Studies (PA&ED)	90%	Contracted	3	2009/10	1	2013/14
Design Engineering (PS&E)	30%	Contracted	4	2009/10	3	2013/14
R/W Activities/Acquisition	N/A	N/A				
Advertise Construction	0%	In-house	4	2014/15	1	2015/16
Start Construction (i.e. Award Contract)	0%	In-house	1	2015/16		
End Construction (i.e. Open for Use)	0%	In-house			3	2016/17
Start Procurement (e.g. rolling stock)	0%	N/A				
Project Close-out	0%	In-house			4	2016/17

Comments/Concerns

2009 Prop K 5YPP - Program of Projects

Ferry (EP 9)

Programming and Allocations To-date

Last Update: September 22, 2009

Agency	Project Name	Phase	Status	Fiscal Year					Total
				2009/10	2010/11	2011/12	2012/13	2013/14	
Port	Downtown Ferry Terminal	PLAN/CE R	Programmed	\$430,000					\$430,000
Port	Downtown Ferry Terminal	PS&E, CON	Programmed				\$870,000		\$870,000
Total Programmed in 5YPP				\$430,000	\$0	\$0	\$870,000	\$0	\$1,300,000
Total Allocated				\$0	\$0	\$0	\$0	\$0	\$0
Total Unallocated				\$430,000	\$0	\$0	\$870,000	\$0	\$1,300,000
Total Programmed in 2009 Strategic Plan*				\$430,000	\$0	\$0	\$870,000	\$0	\$1,300,000
Cumulative Remaining Programming Capacity				\$0	\$0	\$0	\$0	\$0	\$0

* The 2009 Strategic Plan was adopted on July 28, 2009 through Res. 10-07.

Programmed
Pending Allocation/Appropriation
Board Approved Allocation/Appropriation

FOOTNOTES:

**2009 Prop K 5YPP - Program of Projects
Ferry (EP 9)**

Programming and Allocations To-date

Last update: February 14, 2013

Agency	Project Name	Phase	Status	Fiscal Year					Total
				2009/10	2010/11	2011/12	2012/13	2013/14	
Port	Downtown Ferry Terminal ¹	PLAN/CER	Programmed						\$0
Port	Downtown Ferry Terminal ²	PS&E, CON	Programmed						\$0
Port	Downtown Ferry Terminal - Demolition of Pier 1/2 ¹	CON	Allocated				\$1,300,000		\$1,300,000
Total Programmed in 5YPP				\$0	\$0	\$0	\$1,300,000	\$0	\$1,300,000
Total Allocated and Pending in 5YPP				\$0	\$0	\$0	\$1,300,000	\$0	\$1,300,000
Total Deobligated in 5YPP				\$0	\$0	\$0	\$0	\$0	\$0
Total Unallocated in 5YPP				\$0	\$0	\$0	\$0	\$0	\$0
Total Programmed in 2009 Strategic Plan*				\$430,000	\$0	\$0	\$870,000	\$0	\$1,300,000
Deobligated from Prior 5YPP Cycles **				\$0					\$0
Cumulative Remaining Programming Capacity				\$430,000	\$430,000	\$430,000	\$0	\$0	\$0

* The 2009 Strategic Plan was adopted on July 28, 2009 through Res. 10-07.

** "Deobligated from prior 5YPP cycles" includes deobligations from allocations approved prior to the current 5YPP period, excluding deobligations incorporated in the first 2009 Strategic Plan amendment, as of December 31, 2012.

Programmed
Pending Allocation/Appropriation
Board Approved Allocation/Appropriation

FOOTNOTES:

¹ 5YPP Amendment to add \$430,000 for the Downtown Ferry Terminal Project - Demolition of Pier 1/2 (Res. 13-03, 7.17.2012).

Downtown Ferry Terminal Project - Demolition of Pier 1/2: Added new project phase.

Fiscal Year 2009/10 Downtown Ferry Terminal Planning and Conceptual Engineering: Reduced programming from \$430,000 to \$0.

² FY 12/13 Downtown Ferry Terminal funds for design and construction decreased from \$870,000 to \$0, and redirected to FY 12/13 for the Downtown Ferry Terminal-Demolition of Pier 1/2 project.

DRAFT 2014 PROPOSITION K
5-YEAR PRIORITIZATION PROGRAM

STREET RESURFACING, REHABILITATION, AND MAINTENANCE

Approved: [DATE]

Prepared for the San Francisco County Transportation Authority

By Department of Public Works



SAN FRANCISCO COUNTY TRANSPORTATION AUTHORITY

1455 Market Street, 22nd Floor, San Francisco, CA 94103

TEL 415.522.4800 FAX 415.522.4829

EMAIL info@sfcta.org WEB www.sfcta.org

Table of Contents

- Eligibility
- Prioritization Criteria
- Stretching Your Prop K Sales Tax Dollars Farther
- Table 2 - Project Delivery Snapshot
- Table 3 - Prioritization Criteria and Scoring Table
- Table 4 – Prop K 5-Year Project List (FY 2014/15 – FY 2018/19)
- Project Information Forms
- 2009 Prop K 5-Year Prioritization Program – Program of Projects (as adopted)
- 2009 Prop K 5-Year Prioritization Program – Program of Projects (as amended)
- DPW 5-Year Paving Plan – Map and List

Eligibility

Eligibility as identified in the voter approved Prop K Expenditure Plan is as follows:

“Street Resurfacing, Rehabilitation, and Maintenance: Repaving and reconstruction of city streets to prevent deterioration of the roadway system, based on an industry-standard pavement management system designed to inform cost effective roadway maintenance. Includes project development and capital costs. May include sidewalk rehabilitation, curb ramps and landscaping, subject to approved prioritization plan. Sponsoring Agency: DPW. The first \$118.3M in Prop K is Priority 1 and the remainder is Priority 2. Total Funding: \$641.3M; Prop K: \$134.3M.

Street Repair and Cleaning Equipment: Replacement of street repair and cleaning equipment according to industry-standards, such as but not limited to, asphalt pavers, dump trucks, sweepers, and front-end loaders. Includes capital costs only. Sponsoring Agency: DPW. The first \$22.8M in Prop K is Priority 1 and the remainder is Priority 2. Total Funding: \$36.4M; Prop K: \$25.9M.”

DPW stands for Department of Public Works.

Prioritization Criteria

One of the key required elements of the 5YPPs is a transparent process for how projects get selected. Prop K requires at a minimum that each category include prioritization criteria that address project readiness, community support, and relative level of need or urgency. For this 5YPP update, the Citizens Advisory Committee requested that the Transportation Authority and project sponsors develop a user-friendly, transparent scoring table that could apply to all 5YPPs, and that the scoring prioritize safety and community input highly.

Table 3 shows the new Prioritization Criteria and Scoring Table. Each project can receive a maximum of 20 points, with 10 points allocated programwide criteria and 10 points allocated for category specific criteria.

The Expenditure Plan also requires consideration of geographic equity in terms of project distribution that takes into account the various needs of San Francisco's neighborhoods. DPW applies geographic equity to ensure street repaving is fairly distributed to all parts of the City. Because Prop K typically funds 1-2 street resurfacing projects per year, DPW considers both Prop K and non-Prop K funded projects over a 5-year rolling duration to ensure geographic equity across districts. Street repair and cleaning equipment funded with Prop K funds is used citywide on various projects in all of San Francisco's neighborhoods.

Stretching Your Prop K Sales Tax Dollars Farther

Leveraging Prop K funds against non-Prop K fund sources (e.g., federal, state, other local funds) is necessary to fully fund the Expenditure Plan projects and programs. For the street resurfacing category, the Prop K Expenditure Plan assumes that for every \$1 of every dollar of sales tax revenue spent, it would be leveraged by about \$4 in non-Prop K funds. The table below compares Prop K Expenditure Plan assumptions with proposed leveraging in the 2014 5-year project lists.

Table 1. Prop K Leveraging¹

Category	Expected Leveraging (Non-Prop K Funds)	Proposed Leveraging (Non-Prop K Funds)
Street Resurfacing, Rehabilitation, and Maintenance	79%	23%
Street Repair and Cleaning Equipment	29%	61%

¹ This table compares the expected leveraging assumed in the Expenditure Plan with the proposed leveraging assumed in the 5-Year Project List.

While the proposed leveraging for Street Resurfacing, Rehabilitation, and Maintenance Prop K funds is significantly below Expenditure Plan assumptions, when considering all fund sources that DPW anticipates using for street resurfacing for the next five years, the picture looks much better. DPW is assuming a total of \$173 million in federal, state, and local fund sources (e.g. Highway Users Tax Account and grants from the Prop AA Vehicle Registration Fee and OneBayArea Grant Program). This would translate to leveraging of 81%.

Table 2. Project Delivery Snapshot
Street Resurfacing, Rehabilitation and Maintenance/Street Repair and Cleaning Equipment

Table 2a. Prop K Funds Allocated

5-Year Prioritization Program (5YPP) Period	Programmed (Available for Allocation)	Total Allocated as of 3/31/2014	% Allocated
2005 5YPP (FY 2004/05-2008/09)	\$47,225,000	\$46,507,028	98%
2009 5YPP: (FY 2009/10 -2013/14) *	\$19,381,000	\$20,153,151	104%
Total *		\$66,660,179	

* Funds programmed in the 2009 5YPP may include programmed but unallocated funds from the 2005 5YPP, as well as de-obligated funds.

Table 2b. Percent Complete

Tables show allocations and percent complete through March 31, 2014, based on project sponsors' progress reports.

Completed Projects/Project Phases (sorted by allocation year, then sponsor, then project name)

Sponsor	Fiscal Year of Allocation	Project Name	Phase(s) Funded	Total Allocated as of 3/31/2014	% Complete as of 3/31/2014
DPW	2004/05	Street Repair and Cleaning Equipment	Procurement	\$ 1,033,625	100%
DPW	2004/05	Anza Street	Construction	\$ 1,980,669	100%
DPW	2004/05	2005 5-Year Prioritization Program Development	Planning	\$ 6,000	100%
DPW	2004/05	Street Resurfacing - FY 04/05	Construction	\$ 8,959,937	100%
DPW	2005/06	Street Repair and Cleaning Equipment	Procurement	\$ 535,166	100%
DPW	2005/06	Street Resurfacing - FY 05/06	Design, Construction	\$ 12,630,000	100%
DPW	2006/07	Street Repair and Cleaning Equipment	Procurement	\$ 664,504	100%
DPW	2006/07	Street Resurfacing - City Forces - Various Locations	Construction	\$ 2,583,284	100%
DPW	2006/07	SOMA Pavement Restoration	Design	\$ 666,716	100%
DPW	2007/08	Balboa Street Pavement Renovation	Design	\$ 230,000	100%
DPW	2007/08	Battery Street Pavement Renovation	Design	\$ 240,000	100%
DPW	2007/08	California Street Pavement Renovation	Construction	\$ 2,260,000	100%
DPW	2007/08	Cortland Avenue Pavement Renovation	Construction	\$ 440,000	100%
DPW	2007/08	Page Street Pavement Renovation	Construction	\$ 1,959,492	100%
DPW	2007/08	Portola Drive Pavement Renovation	Construction	\$ 3,353,962	100%
DPW	2007/08	Street Repair and Cleaning Equipment	Procurement	\$ 608,592	100%
DPW	2007/08	Turk & Ellis Streets Pavement Renovation	Construction	\$ 1,842,316	100%
DPW	2007/08	Various Locations Pavement Renovation	Construction	\$ 3,300,000	100%

Table 2. Project Delivery Snapshot
Street Resurfacing, Rehabilitation and Maintenance/Street Repair and Cleaning Equipment

Completed Projects/Project Phases (sorted by allocation year, then sponsor, then project name)					
Sponsor	Fiscal Year of Allocation	Project Name	Phase(s) Funded	Total Allocated as of 3/31/2014	% Complete as of 3/31/2014
DPW	2008/09	Street Repair and Cleaning Equipment	Procurement	\$ 670,000	100%
DPW	2008/09	Balboa Street Pavement Renovation	Construction	\$ 2,273,556	100%
DPW	2008/09	Bush Street Pavement Renovation	Design	\$ 269,209	100%
DPW	2009/10	Harrison St. Pavement Renovation	Construction	\$ 2,497,016	100%
DPW	2009/10	Street Repair and Cleaning Equipment	Procurement	\$ 699,000	100%
DPW	2010/11	15th Avenue Pavement Restoration	Construction	\$ 1,191,558	100%
DPW	2010/11	17th Street Pavement Restoration	Design	\$ 320,000	100%
DPW	2010/11	Parnassus Avenue Pavement Restoration	Design	\$ 191,609	100%
DPW	2010/11	Street Repair and Cleaning Equipment	Procurement	\$ 606,915	100%
DPW	2011/12	17th Street Pavement Renovation	Construction	\$ 3,100,000	100%
DPW	2011/12	Street Repair and Cleaning Equipment	Procurement	\$ 761,000	100%
DPW	2012/13	Kirkham Street Pavement Renovation	Construction	\$ 4,485,000	100%

Projects/Project Phases Underway (sorted by allocation year, then sponsor, then project name)					
Sponsor	Fiscal Year of Allocation	Project Name	Phase(s) Funded	Total Allocated as of 3/31/2014	% Complete as of 3/31/2014
DPW	2012/13	Street Repair and Cleaning Equipment	Procurement	\$ 576,000	27%
DPW	2013/14	Potrero Avenue Pavement Renovation	Construction	\$ 4,540,463	0%
DPW	2013/14	Street Repair and Cleaning Equipment	Procurement	\$ 721,500	75%
DPW	2013/14	Street Repair and Cleaning Equipment	Procurement	\$ 463,090	47%

For more information on Prop K and other Transportation Authority funded projects, visit <http://www.sfcta.org/mystreetsf-projects-map> to access an interactive map showing projects in your neighborhood and citywide.

Table 3 - Prioritization Criteria and Scoring Table
Street Resurfacing, Rehabilitation, and Maintenance/Street Repair and Cleaning Equipment (EPs 34-35)

	PROP K PROGRAM-WIDE CRITERIA			CATEGORY SPECIFIC CRITERIA				Total
	Project Readiness	Community Support	Time Sensitive Urgency	Safety	Pavement Condition Index Score	Functional Classification		
Total Possible Score	4	3	3	3	4	3		20
Street Resurfacing								
Guerrero St, San Jose Ave and Corbett Ave Pavement Renovation	4	0	2	2	4	3		15
West Portal Ave and Quintara St Pavement Renovation	4	0	1	1	4	2		12
Clayton St, Clipper St and Portola Dr Pavement Renovation	2	0	0	1	4	3		10
Gilman Ave and Jerrold Ave Pavement Renovation	1	0	0	1	4	2		8
Madrid St, Morse St and Paris St Pavement Renovation	1	0	0	0	4	1		6
Fillmore St Pavement Renovation	1	0	0	1	4	2		8
Total Possible Score	4	3	3	3	3	2		20
Street Repair and Cleaning Equipment								
2 Air Sweepers	4	0	0	1	3	0		10
1 Bicycle Path Sweeper	4	1	0	2	3	2		14

Prioritization Criteria Definitions:

Project Readiness: Project likely to need funding in fiscal year proposed. Factors to be considered include adequacy of scope, schedule, budget and funding plan relative to current project status (e.g. expect more detail and certainty for a project about to enter construction than design); whether prior project phases are completed or expected to be completed before beginning the next phase; and whether litigation, community opposition or other factors may significantly delay project.

Community Support: Project has clear and diverse community support and/or was it identified through a community-based planning process. An example of a community-based plan is a neighborhood transportation plan, but not a countywide plan or agency capital improvement program.

Three points for a project in an adopted community based plan with evidence of diverse community support.

Two points for a project with evidence of support from both neighborhood stakeholders and groups and citywide groups.

One point for a project with evidence of support from either neighborhood stakeholders and groups or citywide groups.

Time Sensitive Urgency: Project needs to proceed in proposed timeframe to enable construction coordination with another project (e.g. minimize costs and construction impacts); to support another funded or proposed project (e.g. new signal controllers need to be installed to support TEP implementation); or to meet timely use of funds deadlines associated with matching funds.

**Table 3 - Prioritization Criteria and Scoring Table
Street Resurfacing, Rehabilitation, and Maintenance/Street Repair and Cleaning Equipment (EPs 34-35)**

Street Resurfacing Category:

Safety: Project receives one point if it is on a WalkFirst Safety Street, one point if located on a Primary Corridor as identified in the 2013 SFMTA Bicycle Strategy or subsequent updates, and one point if it is on a Muni route.

PCI Score: The Pavement Condition Index (PCI) scores are used to identify and categorize the streets based on the maintenance requirements of the streets. The streets are categorized as requiring pavement preservation (PCI 64 - 84), resurfacing (PCI 50-63), or paving with base repair/reconstruction (PCI 0-49). Project receives 4 points if it has a PCI score of 63 or below. DPW determines the amount of pavement preservation work based on the percentage recommended by the Pavement Management and Mapping System (PMMS).

Functional Classification: Streets classified as arterials or collectors get higher priority over local streets with similar PCIs because the former classifications are most heavily used. Project receives 3 points if the street is an arterial, 2 points if collector, and 1 point if residential.

Street Repair and Cleaning Equipment Category:

Safety: Project receives one point if it reduces harmful air pollution, one point if it improves or mitigates a documented unsafe condition for residents, and one point if it improves or mitigates a documented unsafe condition for employees.

Need: Equipment has reached the end of useful life per industry-accepted levels (i.e. replacing sweepers every 5 to 7 years, packer trucks every 10 years, and front end loaders and Street Flusher trucks every 8 years).

Mandates: Equipment is needed per department projects and programs (e.g., Sheriff's Work Alternative Program, which required DPW to replace its 10-passenger vans in order to carry participants to and from their cleaning worksites) or equipment is needed to comply with external regulations (e.g., alternative fuel vehicles are required by federal, state, or local regulations but they cost up to 70 percent more than a non-clean air version of the vehicle).

Cost Effectiveness: New item will minimize maintenance costs compared to item being replaced.

**Table 4 - Draft Prop K 5-Year Project List (FY 2014/15 - 2018/19)
Street Resurfacing, Rehabilitation, and Maintenance /Street Repair and Cleaning Equipment (EPs 34-35)
Programming**

Agency	Project Name	Phase(s)	Status	Fiscal Year				Total
				2014/15	2015/16	2016/17	2017/18	
Street Resurfacing (EP 34)								
DPW	Guerrero St, San Jose Ave and Corbett Ave Pavement Renovation	CON	Planned	\$5,600,000				\$5,600,000
DPW	West Portal Ave and Quintara St Pavement Renovation	CON	Planned	\$3,002,785				\$3,002,785
DPW	Clayton St, Clipper St and Portola Dr Pavement Renovation	CON	Planned		\$5,365,230			\$5,365,230
DPW	Gilman Ave and Jerrold Ave Pavement Renovation	CON	Planned			\$3,907,668		\$3,907,668
DPW	Madrid St, Morse St and Paris St Pavement Renovation	CON	Planned				\$4,519,668	\$4,519,668
DPW	Fillmore St Pavement Renovation	CON	Planned				\$4,634,668	\$4,634,668
				Programmed in 5YPP				
				Programmed in 2013 Strategic Plan Baseline				\$27,030,019
				Cumulative Remaining Programming Capacity				(\$8,934,478)
Street Repair and Cleaning Equipment (EP 35)								
DPW	Street Repair and Cleaning Equipment	PROC	Planned	\$701,034				\$701,034
DPW	Street Repair and Cleaning Equipment	PROC	Planned		\$738,072			\$738,072
DPW	Street Repair and Cleaning Equipment	PROC	Planned			\$776,826		\$776,826
DPW	Street Repair and Cleaning Equipment	PROC	Planned				\$817,375	\$817,375
fs	Street Repair and Cleaning Equipment	PROC	Planned				\$859,800	\$859,800
				Programmed in 5YPP				
				Programmed in 2013 Strategic Plan Baseline				\$3,893,107
				Cumulative Remaining Programming Capacity				(\$1)
Total								
				Total Programmed in 5YPP				\$21,988,647
				Total Programmed in 2013 Strategic Plan Baseline				\$21,988,647
				Cumulative Remaining Programming Capacity				(\$8,934,479)

**Table 4 - Draft Prop K 5-Year Project List (FY 2014/15 - 2018/19)
Street Resurfacing, Rehabilitation, and Maintenance /Street Repair and Cleaning Equipment (EPs 34-35)
Cash Flow**

Project Name	Phase	Fiscal Year						Total
		2014/15	2015/16	2016/17	2017/18	2018/19	2019/20	
Street Resurfacing (EP 34)								
Guerrero St, San Jose Ave and Corbett Ave Pavement Renovation	CON	\$1,000,000	\$3,600,000	\$1,000,000				\$5,600,000
West Portal Ave and Quintara St Pavement Renovation	CON	\$2,402,228	\$600,557					\$3,002,785
Clayton St, Clipper St and Portola Dr Pavement Renovation	CON		\$4,292,184	\$1,073,046				\$5,365,230
Gilman Ave and Jerrold Ave Pavement Renovation	CON			\$3,126,134	\$781,534			\$3,907,668
Madrid St, Morse St and Paris St Pavement Renovation	CON				\$3,615,734	\$903,934		\$4,519,668
Fillmore St Pavement Renovation	CON					\$3,707,734	\$926,934	\$4,634,668
Total Cash Flow in 5YPP								
		\$3,402,228	\$8,492,741	\$5,199,180	\$4,397,268	\$4,611,668	\$926,934	\$27,030,019
Total Cash Flow in 2013 Strategic Plan Baseline								
		\$1,701,031	\$3,454,671	\$3,561,517	\$3,671,667	\$3,785,223	\$1,921,433	\$18,095,541
Cumulative Remaining Cash Flow Capacity								
		(\$1,701,197)	(\$6,739,267)	(\$8,376,931)	(\$9,102,532)	(\$9,928,977)	(\$8,934,478)	(\$8,934,478)
Street Repair and Cleaning Equipment (EP 35)								
Street Repair and Cleaning Equipment	PROC	\$350,517	\$350,517					\$701,034
Street Repair and Cleaning Equipment	PROC		\$369,036					\$738,072
Street Repair and Cleaning Equipment	PROC			\$388,413				\$776,826
Street Repair and Cleaning Equipment	PROC				\$408,688			\$817,375
Street Repair and Cleaning Equipment	PROC					\$429,900	\$429,900	\$859,800
Total Cash Flow in 5YPP								
		\$350,517	\$719,553	\$757,449	\$797,101	\$838,588	\$429,900	\$3,893,107
Programmed in 2013 Strategic Plan Baseline								
		\$350,517	\$719,553	\$757,449	\$797,101	\$838,587	\$429,900	\$3,893,106
Cumulative Remaining Cash Flow Capacity								
		\$0	\$0	\$0	\$0	(\$1)	(\$1)	(\$1)
Total Cash Flow in 5YPP								
		\$3,752,745	\$9,212,294	\$5,956,629	\$5,194,369	\$5,450,256	\$1,356,834	\$30,923,126
Total Cash Flow in 2013 Strategic Plan Baseline								
		\$2,051,548	\$4,174,224	\$4,318,966	\$4,468,767	\$4,623,810	\$2,351,333	\$21,988,647
Cumulative Remaining Cash Flow Capacity								
		(\$1,701,197)	(\$6,739,267)	(\$8,376,931)	(\$9,102,532)	(\$9,928,978)	(\$8,934,479)	(\$8,934,479)



**San Francisco County Transportation Authority
Proposition K Sales Tax Program Project Information Form**

Prop K Expenditure Plan Information	
Category:	C. Street & Traffic Safety
Subcategory:	iii. System Maintenance and Renovations (streets)
Prop K EP Project/Program:	b.1 Street Resurfacing and Reconstruction
EP Line (Primary):	34
Other EP Line Number/s:	b.1 Street Resurfacing and Reconstruction
Fiscal Year of Allocation:	2014/15
Project Information	
Project Name:	Guerrero St, San Jose Ave and Corbett Ave Pavement Renovation
Project Location:	Guerrero St, San Jose Ave and Corbett Ave (see project description below)
Project Supervisorial District(s):	8, 9
Project Description:	The limits of the project will be on Guerrero St from Cesar Chavez to 28th St\San Jose Ave; on San Jose Ave from 28th St\Guerrero to Milton St; and on Corbett Ave from Clayton St to Cuesta\Portola. The project will consist of pavement resurfacing, and concrete work including base repair, sidewalk curb reconstruction, repair of the parking strip, and the construction of curb ramps. Other possible work may be added pending coordination with other agencies.
Purpose and Need:	The current average Pavement Index Condition (PCI) Score is 63 out of 100 and is in need of rehabilitation. The purpose of this project is to extend the life of the pavement and to minimize disruption to neighborhoods and the traveling public by paving the streets and if possible coordinating/joining work from other City Agencies, and Utilities.
Community Engagement/Support:	N/A
Implementing Agency:	Department of Public Works
Project Manager:	Ramon Kong
Phone Number:	554-8280
Email:	Ramon.Kong@sfdpw.org
Environmental Clearance	
Type:	Categorically Exempt
Status:	N/A
Completion Date (Actual or Anticipated):	N/A

Project Delivery Milestones	Status	Work	Start Date		End Date	
			Quarter	Fiscal Year	Quarter	Fiscal Year
Planning/Conceptual Engineering (30%)	N/A	In-house - Contracted - Both				
Environmental Studies (PA&ED)	N/A	N/A				
Design Engineering (PS&E)	65%	In-house	1st	13-14	2nd	14-15
R/W Activities/Acquisition	N/A	N/A				
Advertise Construction	0%	In-house	2nd	14-15	3rd	14-15
Start Construction (i.e. Award Contract)	0%	Contractor	3rd	14-15		
End Construction (i.e. Open for Use)	0%	Contractor			3rd	16-17
Start Procurement (e.g. rolling stock)	N/A	N/A				
Project Close-out	0%	In-house			2nd	17-18

Comments/Concerns



**San Francisco County Transportation Authority
Proposition K Sales Tax Program Project Information Form**

Prop K Expenditure Plan Information	
Category:	C. Street & Traffic Safety
Subcategory:	iii. System Maintenance and Renovations (streets)
Prop K EP Project/Program:	b.1 Street Resurfacing and Reconstruction
EP Line (Primary):	34
Other EP Line Number/s:	b.1 Street Resurfacing and Reconstruction
Fiscal Year of Allocation:	2014/15
Project Information	
Project Name:	West Portal Ave and Quintara St Pavement Renovation
Project Location:	West Portal Ave and Quintara St
Project Supervisorial District(s):	7
Project Description:	The limits of the project will be on West Portal Ave from Ulloa St to 15th Ave; on Quintara St from 10th Ave to 19th Ave. The project will consist of pavement resurfacing, and concrete work including base repair, sidewalk curb reconstruction, repair of the parking strip, and the construction of curb ramps. Other possible work may be added pending coordination with other agencies.
Purpose and Need:	The current average Pavement Index Condition (PCI) Score is 33 out of 100 and is in need of rehabilitation. The purpose of this project is to extend the life of the pavement and to minimize disruption to neighborhoods and the traveling public by paving the streets and if possible coordinating/joining work from other City Agencies, and Utilities.
Community Engagement/Support:	N/A
Implementing Agency:	Department of Public Works
Project Manager:	Ramon Kong
Phone Number:	554-8280
Email:	Ramon.Kong@sfdpw.org
Environmental Clearance	
Type:	Categorically Exempt
Status:	N/A
Completion Date (Actual or Anticipated):	N/A

Project Delivery Milestones	Status	Work	Start Date		End Date	
			Quarter	Fiscal Year	Quarter	Fiscal Year
Planning/Conceptual Engineering (30%)	N/A	In-house - Contracted - Both				
Environmental Studies (PA&ED)	N/A	N/A				
Design Engineering (PS&E)	80%	In-house	1st	13-14	4th	13-14
R/W Activities/Acquisition	N/A	N/A				
Advertise Construction	0%	In-house	1st	14-15	1st	14-15
Start Construction (i.e. Award Contract)	0%	Contractor	2nd	14-15		
End Construction (i.e. Open for Use)	0%	Contractor			4th	14-15
Start Procurement (e.g. rolling stock)	N/A	N/A				
Project Close-out	0%	In-house			2nd	15-16

Comments/Concerns



**San Francisco County Transportation Authority
Proposition K Sales Tax Program Project Information Form**

Project Name: West Portal Ave and Quintara St Pavement Renovation

Project Cost Estimate	Phase	Cost	Funding Source		
			Prop K	Other	
	Planning/Conceptual Engineering	\$ -	\$ -	\$ -	
	Environmental Studies (PA&ED)	\$ -	\$ -	\$ -	
	Design Engineering (PS&E)	\$ 336,300	\$ -	\$ 336,300	
	R/W	\$ -	\$ -	\$ -	
	Construction	\$ 3,002,785	\$ 3,002,785	\$ -	
	Procurement (e.g. rolling stock)	\$ -	\$ -	\$ -	
	Total Project Cost	\$ 3,339,085	\$ 3,002,785	\$ 336,300	
	Percent of Total		90%	10%	

Project Expenditures (Cash Flow) By Fiscal Year	Phase	Fund Source	Fund Source Status	Fiscal Year Funds Available	Enter Cash Flow Here						Total	
					14/15	15/16	16/17	17/18	18/19			
	Design Engineering (PS&E)	HUTA	Allocated	13/14	\$ 336,300							\$ 336,300
	Construction	Prop K	Planned	14/15	\$ 2,402,228	\$ 600,557						\$ 3,002,785
												\$ -
												\$ -
												\$ -
												\$ -
												\$ -
												\$ -
	Total By Fiscal Year				\$ 2,738,528	\$ 600,557	\$ -	\$ -	\$ -	\$ -	\$ -	\$ 3,339,085

Comments/Concerns



**San Francisco County Transportation Authority
Proposition K Sales Tax Program Project Information Form**

Prop K Expenditure Plan Information	
Category:	C. Street & Traffic Safety
Subcategory:	iii. System Maintenance and Renovations (streets)
Prop K EP Project/Program:	b.1 Street Resurfacing and Reconstruction
EP Line (Primary):	34
Other EP Line Number/s:	b.1 Street Resurfacing and Reconstruction
Fiscal Year of Allocation:	2015/16
Project Information	
Project Name:	Clayton St, Clipper St and Portola Dr. Pavement Renovation
Project Location:	Clayton St, Clipper St and Portola Dr (see project description below)
Project Supervisorial District(s):	8
Project Description:	The limits of the project will be on Clayton St from Carmel St/Twin Peaks Blvd to Market St; on Clipper St from Dolores St to Diamond Heights Blvd; and on Portola Dr from Market St to Twin Peaks Blvd. The project will consist of pavement resurfacing, and concrete work including base repair, sidewalk curb reconstruction, repair of the parking strip, and the construction of curb ramps. Other possible work may be added pending coordination with other agencies.
Purpose and Need:	The current average Pavement Index Condition (PCI) Score is 56 out of 100 and is in need of rehabilitation. The purpose of this project is to extend the life of the pavement and to minimize disruption to neighborhoods and the traveling public by paving the streets and if possible coordinating/joining work from other City Agencies, and Utilities.
Community Engagement/Support:	N/A
Implementing Agency:	Department of Public Works
Project Manager:	Ramon Kong
Phone Number:	554-8280
Email:	Ramon.Kong@sfdpw.org
Environmental Clearance	
Type:	Categorically Exempt
Status:	N/A
Completion Date (Actual or Anticipated):	N/A

Project Delivery Milestones	Status	Work	Start Date		End Date	
			Quarter	Fiscal Year	Quarter	Fiscal Year
Phase	% Complete	In-house - Contracted - Both	Quarter	Fiscal Year	Quarter	Fiscal Year
Planning/Conceptual Engineering (30%)	N/A	N/A				
Environmental Studies (PA&ED)	N/A	N/A				
Design Engineering (PS&E)	0%	In-house	3rd	14-15	1st	15-16
R/W Activities/Acquisition	N/A	N/A				
Advertise Construction	0%	In-house	1st	15-16	2nd	15-16
Start Construction (i.e. Award Contract)	0%	Contractor	2nd	15-16		
End Construction (i.e. Open for Use)	0%	Contractor			4th	15-16
Start Procurement (e.g. rolling stock)	N/A	N/A				
Project Close-out	0%	In-house			2nd	16-17

Comments/Concerns



**San Francisco County Transportation Authority
Proposition K Sales Tax Program Project Information Form**

Project Name: Clayton St, Clipper St and Portola Dr. Pavement Renovation

Project Cost Estimate	Phase	Cost	Funding Source		
			Prop K	Other	
	Planning/Conceptual Engineering	\$ -	\$ -	\$ -	-
	Environmental Studies (PA&ED)	\$ -	\$ -	\$ -	-
	Design Engineering (PS&E)	\$ 600,000	\$ -	\$ -	600,000
	R/W	\$ -	\$ -	\$ -	-
	Construction	\$ 6,080,000	\$ 5,365,230	\$ -	714,770
	Procurement (e.g. rolling stock)	\$ -	\$ -	\$ -	-
	Total Project Cost	\$ 6,680,000	\$ 5,365,230	\$ -	1,314,770
	Percent of Total		80%		20%

Project Expenditures (Cash Flow) By Fiscal Year	Phase	Fund Source	Fund Source Status	Fiscal Year Funds Available	Enter Cash Flow Here					Total
					14/15	15/16	16/17	17/18	18/19	
	Design Engineering (PS&E)	TBD	Planned	14/15	\$ 600,000					\$ 600,000
	Construction	Prop K	Planned	15/16		\$ 4,292,184	\$ 1,073,046			\$ 5,365,230
	Construction	TBD	Planned	15/16		\$ 614,770				\$ 614,770
	Construction	TBD	Planned	16/17			\$ 100,000			\$ 100,000
										\$ -
										\$ -
										\$ -
	Total By Fiscal Year				\$ 600,000	\$ 4,906,954	\$ 1,173,046	\$ -	\$ -	\$ 6,680,000

Comments/Concerns
Potential fund sources include HUTA, gas tax subventions, and General Fund.



**San Francisco County Transportation Authority
Proposition K Sales Tax Program Project Information Form**

Prop K Expenditure Plan Information	
Category:	C. Street & Traffic Safety
Subcategory:	iii. System Maintenance and Renovations (streets)
Prop K EP Project/Program:	b.1 Street Resurfacing and Reconstruction
EP Line (Primary):	34
Other EP Line Number/s:	b.1 Street Resurfacing and Reconstruction
Fiscal Year of Allocation:	2016/17
Project Information	
Project Name:	Gilman Ave and Jerrold Ave Pavement Renovation
Project Location:	Gilman Ave and Jerrold Ave
Project Supervisorial District(s):	10
Project Description:	The limits of the project will be on Gilman Ave from Donahue St/Hunters Point Expy to 3rd St/Paul Ave; and on Jerrold Ave from Mendell St to Barneveld Ave. The project will consist of pavement resurfacing, and concrete work including base repair, sidewalk curb reconstruction, repair of the parking strip, and the construction of curb ramps. Other possible work may be added pending coordination with other agencies.
Purpose and Need:	The current average Pavement Index Condition (PCI) Score is 51 out of 100 and is in need of rehabilitation. The purpose of this project is to extend the life of the pavement and to minimize disruption to neighborhoods and the traveling public by paving the streets and if possible coordinating/joining work from other City Agencies, and Utilities.
Community Engagement/Support:	N/A
Implementing Agency:	Department of Public Works
Project Manager:	Ramon Kong
Phone Number:	554-8280
Email:	Ramon.Kong@sfdpw.org
Environmental Clearance	
Type:	Categorically Exempt
Status:	N/A
Completion Date (Actual or Anticipated):	N/A

Project Delivery Milestones	Status	Work	Start Date		End Date	
			Quarter	Year	Quarter	Year
Planning/Conceptual Engineering (30%)	N/A	In-house - Contracted - Both				
Environmental Studies (PA&ED)	N/A	N/A				
Design Engineering (PS&E)	0%	In-house	1st	15-16	3rd	15-16
R/W Activities/Acquisition	N/A	N/A				
Advertise Construction	0%	In-house	4th	15-16	1st	16-17
Start Construction (i.e. Award Contract)	0%	Contractor	1st	16-17		
End Construction (i.e. Open for Use)	0%	Contractor			1st	17-18
Start Procurement (e.g. rolling stock)	N/A	N/A				
Project Close-out	0%	In-house			3rd	17-18

Comments/Concerns



San Francisco County Transportation Authority
 Proposition K Sales Tax Program Project Information Form

Project Name: Gilman Ave. and Jerrold Ave. Pavement Renovation

Phase	Cost	Funding Source		
		Prop K	Other	
Planning/Conceptual Engineering	\$ -	\$ -	\$ -	-
Environmental Studies (PA&ED)	\$ -	\$ -	\$ -	-
Design Engineering (PS&E)	\$ 500,000	\$ -	\$ -	500,000
R/W	\$ -	\$ -	\$ -	-
Construction	\$ 5,160,000	\$ 3,907,668	\$ 1,252,332	-
Procurement (e.g. rolling stock)	\$ -	\$ -	\$ -	-
Total Project Cost	\$ 5,660,000	\$ 3,907,668	\$ 1,252,332	-
Percent of Total		69%		31%

Phase	Fund Source	Fund Source Status	Fiscal Year Funds Available	Enter Cash Flow Here												Total		
				14/15	15/16	16/17	17/18	18/19	19/20	20/21	21/22	22/23	23/24	24/25				
Design Engineering (PS&E)	TBD	Planned	15/16		\$ 500,000													\$ 500,000
Construction	Prop K	Planned	16/17			\$ 3,126,134	\$ 781,534											\$ 3,907,668
Construction	TBD	Planned	16/17			\$ 1,152,332												\$ 1,152,332
Construction	TBD	Planned	17/18				\$ 100,000											\$ 100,000
																		\$ -
																		\$ -
																		\$ -
																		\$ -
																		\$ -
																		\$ -
																		\$ -
																		\$ -
																		\$ -
Total By Fiscal Year					\$ -	\$ 500,000	\$ 881,534	\$ 4,278,466	\$ -	\$ -	\$ -	\$ -	\$ -	\$ -	\$ -	\$ -	\$ -	\$ 5,660,000

Comments/Concerns

Potential fund sources include HUTA, gas tax subventions, and General Fund.



**San Francisco County Transportation Authority
Proposition K Sales Tax Program Project Information Form**

Prop K Expenditure Plan Information	
Category:	C. Street & Traffic Safety
Subcategory:	iii. System Maintenance and Renovations (streets)
Prop K EP Project/Program:	b.1 Street Resurfacing and Reconstruction
EP Line (Primary):	34
Other EP Line Number/s:	b.1 Street Resurfacing and Reconstruction
Fiscal Year of Allocation:	2017/18
Project Information	
Project Name:	Madrid St, Morse St, and Paris St Pavement Renovation
Project Location:	Madrid St, Morse St, and Paris St (see project description below)
Project Supervisorial District(s):	11
Project Description:	The limits of the project will be on Madrid St from Silver Ave to Rolph St; on Morse St from Rolph St to Mission St/Whittier St; and on Paris St from Avalon Ave to Rolph St. The project will consist of pavement resurfacing, and concrete work including base repair, sidewalk curb reconstruction, repair of the parking strip, and the construction of curb ramps. Other possible work may be added pending coordination with other agencies.
Purpose and Need:	The current average Pavement Index Condition (PCI) Score is 55 out of 100 and is in need of rehabilitation. The purpose of this project is to extend the life of the pavement and to minimize disruption to neighborhoods and the traveling public by paving the streets and if possible coordinating/joining work from other City Agencies, and Utilities.
Community Engagement/Support:	N/A
Implementing Agency:	Department of Public Works
Project Manager:	Ramon Kong
Phone Number:	554-8280
Email:	Ramon.Kong@sfdpw.org
Environmental Clearance	
Type:	Categorically Exempt
Status:	N/A
Completion Date (Actual or Anticipated):	N/A

Project Delivery Milestones	Status	Work	Start Date		End Date	
			Quarter	Year	Quarter	Year
Planning/Conceptual Engineering (30%)	N/A	In-house - Contracted - Both				
Environmental Studies (PA&ED)	N/A	N/A				
Design Engineering (PS&E)	0%	In-house	1st	16-17	3rd	16-17
R/W Activities/Acquisition	N/A	N/A				
Advertise Construction	0%	In-house	4th	16-17	1st	17-18
Start Construction (i.e. Award Contract)	0%	Contractor	1st	17-18		
End Construction (i.e. Open for Use)	0%	Contractor			1st	18-19
Start Procurement (e.g. rolling stock)	N/A	N/A				
Project Close-out	0%	In-house			3rd	18-19

Comments/Concerns



San Francisco County Transportation Authority
 Proposition K Sales Tax Program Project Information Form

Project Name: Madrid St, Morse St, and Paris St Pavement Renovation

Phase	Cost	Funding Source		
		Prop K	Other	
Planning/Conceptual Engineering	\$ -	\$ -	\$ -	-
Environmental Studies (PA&ED)	\$ -	\$ -	\$ -	-
Design Engineering (PS&E)	\$ 620,000	\$ -	\$ -	620,000
R/W	\$ -	\$ -	\$ -	-
Construction	\$ 6,150,668	\$ 4,519,668	\$ 1,630,332	-
Procurement (e.g. rolling stock)	\$ -	\$ -	\$ -	-
Total Project Cost	\$ 6,770,000	\$ 4,519,668	\$ 2,250,332	33%
Percent of Total		67%		

Project Expenditures (Cash Flow) By Fiscal Year

Phase	Fund Source	Fund Source Status	Fiscal Year Funds Available	Enter Cash Flow Here												Total		
				14/15	15/16	16/17	17/18	18/19	19/20	20/21	21/22	22/23	23/24	24/25				
Design Engineering (PS&E)	TBD	Planned	16/17			\$ 620,000												\$ 620,000
Construction	Prop K	Planned	17/18				\$ 3,615,734	\$ 903,934										\$ 4,519,668
Construction	TBD	Planned	17/18				\$ 1,530,332											\$ 1,530,332
Construction	TBD	Planned	18/19					\$ 100,000										\$ 100,000
																		\$ -
																		\$ -
																		\$ -
																		\$ -
																		\$ -
																		\$ -
																		\$ -
																		\$ -
																		\$ -
																		\$ -
Total By Fiscal Year				\$ -	\$ -	\$ 620,000	\$ 5,146,066	\$ 1,003,934	\$ -	\$ -	\$ -	\$ -	\$ -	\$ -	\$ -	\$ -	\$ -	\$ 6,770,000

Comments/Concerns

Potential fund sources include HUTA, gas tax subventions, and General Fund.

**San Francisco County Transportation Authority
Proposition K Sales Tax Program Project Information Form**



Prop K Expenditure Plan Information	
Category:	C. Street & Traffic Safety
Subcategory:	iii. System Maintenance and Renovations (streets)
Prop K EP Project/Program:	b.1 Street Resurfacing and Reconstruction
EP Line (Primary):	34
Other EP Line Number/s:	b.1 Street Resurfacing and Reconstruction
Fiscal Year of Allocation:	2018/19
Project Information	
Project Name:	Fillmore St Pavement Renovation
Project Location:	Fillmore St.
Project Supervisorial District(s):	2
Project Description:	The limits of the project will be on Fillmore St from Pine St to Marina Blvd. The project will consist of pavement resurfacing, and concrete work including base repair, sidewalk curb reconstruction, repair of the parking strip, and the construction of curb ramps. Other possible work may be added pending coordination with other agencies.
Purpose and Need:	The current average Pavement Index Condition (PCI) Score is 57 out of 100 and is in need of rehabilitation. The purpose of this project is to extend the life of the pavement and to minimize disruption to neighborhoods and the traveling public by paving the streets and if possible coordinating/joining work from other City Agencies, and Utilities.
Community Engagement/Support:	N/A
Implementing Agency:	Department of Public Works
Project Manager:	Ramon Kong
Phone Number:	554-8280
Email:	Ramon.Kong@sfdpw.org
Environmental Clearance	
Type:	Categorically Exempt
Status:	N/A
Completion Date (Actual or Anticipated):	N/A

Project Delivery Milestones	Status	Work	Start Date		End Date	
			Quarter	Fiscal Year	Quarter	Fiscal Year
Planning/Conceptual Engineering (30%)	N/A	In-house - Contracted - Both				
Environmental Studies (PA&ED)	N/A	N/A				
Design Engineering (PS&E)	0%	In-house	1st	17-18	3rd	17-18
R/W Activities/Acquisition	N/A	N/A				
Advertise Construction	0%	In-house	4th	17-18	1st	18-19
Start Construction (i.e. Award Contract)	0%	Contractor	1st	18-19		
End Construction (i.e. Open for Use)	0%	Contractor			1st	19-20
Start Procurement (e.g. rolling stock)	N/A	N/A				
Project Close-out	0%	In-house			3rd	19-20

Comments/Concerns

--



San Francisco County Transportation Authority
 Proposition K Sales Tax Program Project Information Form

Project Name: Fillmore St. Pavement Renovation

Phase	Cost	Funding Source		
		Prop K	Other	
Planning/Conceptual Engineering	\$ -	\$ -	\$ -	-
Environmental Studies (PA&ED)	\$ -	\$ -	\$ -	-
Design Engineering (PS&E)	\$ 590,000	\$ -	\$ 590,000	-
R/W	\$ -	\$ -	\$ -	-
Construction	\$ 6,280,000	\$ 4,634,668	\$ 1,645,332	-
Procurement (e.g. rolling stock)	\$ -	\$ -	\$ -	-
Total Project Cost	\$ 6,870,000	\$ 4,634,668	\$ 2,235,332	
Percent of Total		67%		33%

Phase	Fund Source	Fund Source Status	Fiscal Year Funds Available	Enter Cash Flow Here												Total	
				14/15	15/16	16/17	17/18	18/19	19/20	20/21	21/22	22/23	23/24	24/25			
Design Engineering (PS&E)	TBD	Planned	17/18				\$ 590,000										\$ 590,000
Construction	Prop K	Planned	18/19					\$ 3,707,734	\$ 926,934								\$ 4,634,668
Construction	TBD	Planned	18/19					\$ 1,545,332									\$ 1,545,332
Construction	TBD	Planned	19/20						\$ 100,000								\$ 100,000
																	\$ -
																	\$ -
																	\$ -
																	\$ -
																	\$ -
																	\$ -
																	\$ -
																	\$ -
																	\$ -
																	\$ -
Total By Fiscal Year				\$ -	\$ -	\$ -	\$ 590,000	\$ 5,253,066	\$ 1,026,934	\$ -	\$ -	\$ -	\$ -	\$ -	\$ -	\$ -	\$ 6,870,000

Comments/Concerns
 Potential fund sources include HUTA, gas tax subventions, and General Fund.



**San Francisco County Transportation Authority
Proposition K Sales Tax Program Project Information Form**

Prop K Expenditure Plan Information	
Category:	C. Street & Traffic Safety
Subcategory:	iii. System Maintenance and Renovations (streets)
Prop K EP Project/Program:	b.2 Street Repair and Cleaning Equipment
EP Line (Primary):	35
Other EP Line Number/s:	
Fiscal Year of Allocation:	2014/15
Project Information	
Project Name:	Street Repair & Cleaning Equipment
Project Location:	Citywide
Project Supervisorial District(s):	Citywide
Project Description:	DPW's street repair and cleaning programs rely on vehicles and other large equipment. Replacement of street repair and cleaning equipment according to industry-standards, such as but not limited to, asphalt pavers, dump trucks, sweepers, and front-end loaders. In Fiscal Year 2014/15, DPW will procure two air sweepers and one bicycle path sweeper.
Purpose and Need:	To reduce maintenance costs, increase efficiency, and reduce down time, DPW needs to replace its vehicles according to industry-accepted levels (i.e. replacing sweepers every 5 to 7 years, packer trucks every 10 years, and front end loaders and Street Flusher trucks every 8 years). In addition, there is a backlog of equipment that was due for replacement in previous years, but has not been replaced. The street cleaning program currently double and triple-shifts its trucks and is keeping equipment past its normal scheduled replacement, which has led to increased vehicle maintenance costs.
Community Engagement/Support:	N/A
Implementing Agency:	Department of Public Works
Project Manager:	Steven August
Phone Number:	415.695.2133
Email:	steven.august@sfdpw.org
Environmental Clearance	
Type:	N/A
Status:	N/A
Completion Date (Actual or Anticipated):	N/A

Project Delivery Milestones	Status	Work	Start Date		End Date	
			Quarter	Year	Quarter	Year
Phase	% Complete	In-house - Contracted - Both	Quarter	Year	Quarter	Year
Planning/Conceptual Engineering (30%)						
Environmental Studies (PA&ED)						
Design Engineering (PS&E)						
R/W Activities/Acquisition						
Advertise Construction						
Start Construction (i.e. Award Contract)						
End Construction (i.e. Open for Use)						
Start Procurement (e.g. rolling stock)	0%	N/A	1	2014/15	4	2018/19
Project Close-out						

Comments/Concerns

--



**San Francisco County Transportation Authority
Proposition K Sales Tax Program Project Information Form**

Project Name: Street Repair & Cleaning Equipment

Project Cost Estimate	Phase	Cost	Funding Source	
			Prop K	Other
	Planning/Conceptual Engineering	\$ -	\$ -	\$ -
	Environmental Studies (PA&ED)	\$ -	\$ -	\$ -
	Design Engineering (PS&E)	\$ -	\$ -	\$ -
	R/W	\$ -	\$ -	\$ -
	Construction	\$ -	\$ -	\$ -
	Procurement (e.g. rolling stock)	\$ 9,893,108	\$ 3,893,108	\$ 6,000,000
	Total Project Cost	\$ 9,893,108	\$ 3,893,108	\$ 6,000,000
	Percent of Total		39%	61%

Project Expenditures (Cash Flow) By Fiscal Year

Phase	Fund Source	Fund Source Status	Fiscal Year Funds Available	Enter Cash Flow Here							Total	
				14/15	15/16	16/17	17/18	18/19	19/20			
Procurement (e.g. rolling stock)	Prop K	Planned	14/15	\$ 350,517	\$ 350,517							\$ 701,034
Procurement (e.g. rolling stock)	General Fund	Planned	14/15	\$ 1,200,000								\$ 1,200,000
Procurement (e.g. rolling stock)	Prop K	Planned	14/15		\$ 369,036	\$ 369,036						\$ 738,072
Procurement (e.g. rolling stock)	General Fund	Planned	14/15		\$ 1,200,000							\$ 1,200,000
Procurement (e.g. rolling stock)	Prop K	Planned	14/15			\$ 388,413	\$ 388,413					\$ 776,826
Procurement (e.g. rolling stock)	General Fund	Planned	14/15			\$ 1,200,000						\$ 1,200,000
Procurement (e.g. rolling stock)	Prop K	Planned	14/15				\$ 408,688	\$ 408,688				\$ 817,376
Procurement (e.g. rolling stock)	General Fund	Planned	14/15			\$ 1,200,000						\$ 1,200,000
Procurement (e.g. rolling stock)	Prop K	Planned	14/15					\$ 429,900	\$ 429,900			\$ 859,800
Procurement (e.g. rolling stock)	General Fund	Planned	14/15					\$ 1,200,000				\$ 1,200,000
Total By Fiscal Year				\$ 1,550,517	\$ 1,919,553	\$ 1,957,449	\$ 1,997,101	\$ 2,038,588	\$ 429,900	\$ 9,893,108		

Comments/Concerns

2009 Prop K 5YPP - Program of Projects
Street Resurfacing, Rehabilitation, and Maintenance (EP 34-35)

Programming and Allocations To-date

Last Update: March 30, 2010

Agency	Project Name	Phase	Status	Fiscal Year					Total
				2009/10	2010/11	2011/12	2012/13	2013/14	
Street Resurfacing (EP 34)									
DPW	Harrison St. Pavement Renovation	CON	Allocated	\$2,970,000					\$2,970,000
DPW	Taraval St. - (19th Ave. to Lower Great Hwy)	PS&E, CON	Programmed		\$3,000,000				\$3,000,000
DPW	17th St. (Mississippi St. to Valencia St.)	PS&E, CON	Programmed			\$3,100,000			\$3,100,000
DPW	17th St. (Valencia St. to Ord St.)	PS&E, CON	Programmed				\$3,200,000		\$3,200,000
DPW	Sanchez (Duboce Ave. to Elizabeth St.)	PS&E, CON	Programmed					\$3,300,000	\$3,300,000
Street Resurfacing (EP 34)									
DPW	Street Repair and Cleaning Equipment	PROC	Allocated	\$699,000					\$699,000
DPW	Street Repair and Cleaning Equipment	PROC	Programmed		\$729,000				\$729,000
DPW	Street Repair and Cleaning Equipment	PROC	Programmed			\$761,000			\$761,000
DPW	Street Repair and Cleaning Equipment	PROC	Programmed				\$794,000		\$794,000
DPW	Street Repair and Cleaning Equipment	PROC	Programmed					\$828,000	\$828,000
Total Programmed in 5YPP				\$3,669,000	\$3,729,000	\$3,861,000	\$3,994,000	\$4,128,000	\$19,381,000
Total Allocated				\$3,669,000	\$0	\$0	\$0	\$0	\$3,669,000
Total Unallocated				\$0	\$3,729,000	\$3,861,000	\$3,994,000	\$4,128,000	\$15,712,000
Total Programmed in Amended 2009 Strategic Plan*				\$3,669,000	\$3,729,000	\$3,861,000	\$3,994,000	\$4,128,000	\$19,381,000
Cumulative Remaining Programming Capacity				\$0	\$0	\$0	\$0	\$0	\$0

* The 2009 Strategic Plan was amended on March 30, 2010 through Res. 10-52.

Programmed
Pending Allocation/Appropriation
Board Approved Allocation/Appropriation

FOOTNOTES:

2009 Prop K 5YPP - Program of Projects
Street Resurfacing, Rehabilitation, and Maintenance (EP 34-35)
Programming and Allocations To-date

Last Update: February 03, 2014

Agency	Project Name	Phase	Status	Fiscal Year					Total
				2009/10	2010/11	2011/12	2012/13	2013/14	
Street Resurfacing (EP 34)									
DPW	Harrison St. Pavement Renovation	CON	Allocated	\$2,970,000					\$2,970,000
DPW	Harrison St. Pavement Renovation	CON	Deobligated	(\$472,984)					(\$472,984)
DPW	Taraval St. (19th Ave. to Lower Great Hwy) ¹	PS&E, CON	Programmed		\$0				\$0
DPW	15th Ave. (California St. to Fulton St.) ¹	CON	Allocated		\$2,480,000				\$2,480,000
DPW	15th Ave. (California St. to Fulton St.) ³	CON	Deobligated		(\$1,288,442)				(\$1,288,442)
DPW	17th St. (Pennsylvania Ave. to Valencia St.) ¹	PS&E	Allocated		\$320,000				\$320,000
DPW	Parnassus Ave. (Clayton St. to 5th Ave.) ¹	PS&E	Allocated		\$200,000				\$200,000
DPW	Parnassus Ave. (Clayton St. to 5th Ave.) ¹	PS&E	Deobligated		(\$8,391)				(\$8,391)
DPW	17th St. (Pennsylvania Ave. to Dolores St.) ²	PS&E, CON	Allocated			\$3,100,000			\$3,100,000
DPW	17th St. (Pennsylvania Ave. to Dolores St.) ²	PS&E, CON	Deobligated			(\$840,463)			(\$840,463)
DPW	17th St. (Valencia St. to Ord St.) ³	PS&E, CON	Programmed				\$0		\$0
DPW	Kirkham St. (7th Ave. to 37th Ave. and 45th Ave. to 46th Ave.) ³	CON	Allocated				\$4,485,000		\$4,485,000
DPW	Sanchez (Duboce Ave. to Elizabeth St.)	PS&E, CON	Programmed					\$0	\$0
DPW	Potrero Avenue Pavement Renovation ⁶	CON	Allocated					\$4,540,463	\$4,540,463

2009 Prop K 5YPP - Program of Projects
Street Resurfacing, Rehabilitation, and Maintenance (EP 34-35)
Programming and Allocations To-date

Last Update: February 03, 2014

Agency	Project Name	Phase	Status	Fiscal Year				Total
				2009/10	2010/11	2011/12	2012/13	
Street Repair and Cleaning Equipment (EP 35)								
DPW	Street Repair and Cleaning Equipment	PROC	Allocated	\$699,000				\$699,000
DPW	Street Repair and Cleaning Equipment	PROC	Allocated		\$729,000			\$729,000
DPW	Street Repair and Cleaning Equipment	PROC	Allocated		(\$122,085)			(\$122,085)
DPW	Street Repair and Cleaning Equipment	PROC	Allocated			\$761,000		\$761,000
DPW	Street Repair and Cleaning Equipment ⁴	PROC	Allocated			\$576,000		\$576,000
DPW	Street Repair and Cleaning Equipment ^{4,5}	PROC	Programmed			\$0		\$0
DPW	Street Repair and Cleaning Equipment ^{5,7}	PROC	Allocated				\$463,090	\$463,090
DPW	Street Repair and Cleaning Equipment ⁵	PROC	Allocated				\$721,500	\$721,500
Total Programmed in 5YPP				\$3,196,016	\$2,310,082	\$3,020,537	\$5,061,000	\$19,312,688
Total Allocated and Pending in 5YPP				\$3,669,000	\$3,606,915	\$3,861,000	\$5,061,000	\$21,922,968
Total Deobligated in 5YPP				(\$472,984)	(\$1,296,833)	(\$840,463)	\$0	(\$2,610,280)
Total Unallocated in 5YPP				\$0	\$0	\$0	\$0	\$0
Total Programmed in Amended 2009 Strategic Plan *				\$3,669,000	\$3,729,000	\$3,861,000	\$3,994,000	\$19,381,000
Deobligated from Prior 5YPP Cycles **				\$464,698				\$464,698
Cumulative Remaining Programming Capacity				\$937,682	\$2,356,600	\$3,197,064	\$2,130,064	\$533,010

* The 2009 Strategic Plan was amended on March 30, 2010 through Res. 10-52.
 ** "Deobligated from prior 5YPP cycles" includes deobligations from allocations approved prior to the current 5YPP period, excluding deobligations incorporated in the first 2009 Strategic Plan amendment, as of November 7, 2013.

Programmed
Pending Allocation/Appropriation
Board Approved Allocation/Appropriation

2009 Prop K 5YPP - Program of Projects
Street Resurfacing, Rehabilitation, and Maintenance (EP 34-35)
Programming and Allocations To-date

Last Update: February 03, 2014

Agency	Project Name	Phase	Status	Fiscal Year				Total
				2009/10	2010/11	2011/12	2012/13	

FOOTNOTES:

¹ 5YPP amendment to add 15th Avenue, 17th Street, and Parnassus Avenue in FY 2010/11 (Resolution 10-75, approved 06.29.10)
 Taraval Street: Reduced from \$3,000,000 to \$0.

15th Avenue: Added a new project with \$2,480,000 in FY 2010/11 construction funds.

17th Street (Pennsylvania - Valencia): Added a new project with \$320,000 in FY 2010/11 design funds.

Parnassus Avenue: Added a new project with \$200,000 in FY 2010/11 design funds.

² 17th Street (Pennsylvania - Dolores): The original limit of the FY 2011/12 17th Street paving project was from Mississippi Street to Valencia Street; expanded by three blocks (Resolution 11-62, 134.908020).

³ 5YPP amendment to add Kirkham Street construction in FY 2012/13 (Resolution 13-14, approved 10.23.2012)

17th Street (Valencia - Ord): Reduced from \$3,200,000 to \$0; will be funded with prior Prop K allocation and Prop B Road Paving and Street Safety Bond funds. See Kirkham Street: Added a new project with \$3,200,000 in FY 2012/13 construction funds.

15th Avenue (deobligation): Reprogrammed \$1,285,000 in deobligated FY 2011/12 funds to Kirkham Street. Unneeded funds were due to a favorable bid environment.

⁴ Allocated cash flow includes cumulative remaining cash flow capacity to accommodate adjustment from \$397,000 in FY 2012/13 and \$179,000 in FY 13/14 to \$576,000 in FY Street Repair and Cleaning Equipment in FY 2013/14 (Resolution 14-05, 7.23.2013)

FY 2010/11 funds allocated to Street Repair and Cleaning Equipment: Re-programmed \$122,085 in deobligated funds. Unneeded funds were due to reduced scope.

FY 2012/13 funds programmed for Street Repair and Cleaning Equipment: Reduced from \$218,000 to \$0.

Street Repair and Cleaning Equipment: Added new project with \$381,415 in FY 2013/14 funds.

⁵ 5YPP Amendment to add Potrero Avenue Pavement Renovation in FY 2013/14 (Resolution 14-34, approved 11.19.2013)

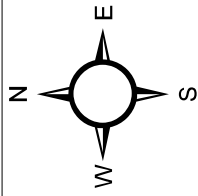
Sanchez (Duboce Ave. to Elizabeth St.): Reduced from \$3,300,000 to \$0. Project delayed to FY 2016/17 due to utility coordination conflicts.

17th St. (Pennsylvania Ave. to Dolores St.): Reprogrammed \$840,463 in deobligated FY 2011/12 funds. Project is complete; construction costs were below engineer's estimate.

California Street Pavement Renovation: Reprogrammed \$137,061 in deobligated FY 2007/08 funds. Project is complete; construction costs were below engineer's estimate.

Potrero Avenue Pavement Renovation: Added new project with \$4,539,291 in FY 2013/14 funds for construction.

⁷ 5YPP Amendment to program \$16,505 in cumulative remaining programming capacity to Street Repair and Cleaning Equipment in Fiscal Year 2013/14. (Resolution 14-39, approved 12.17.2013)



San Francisco Public Works



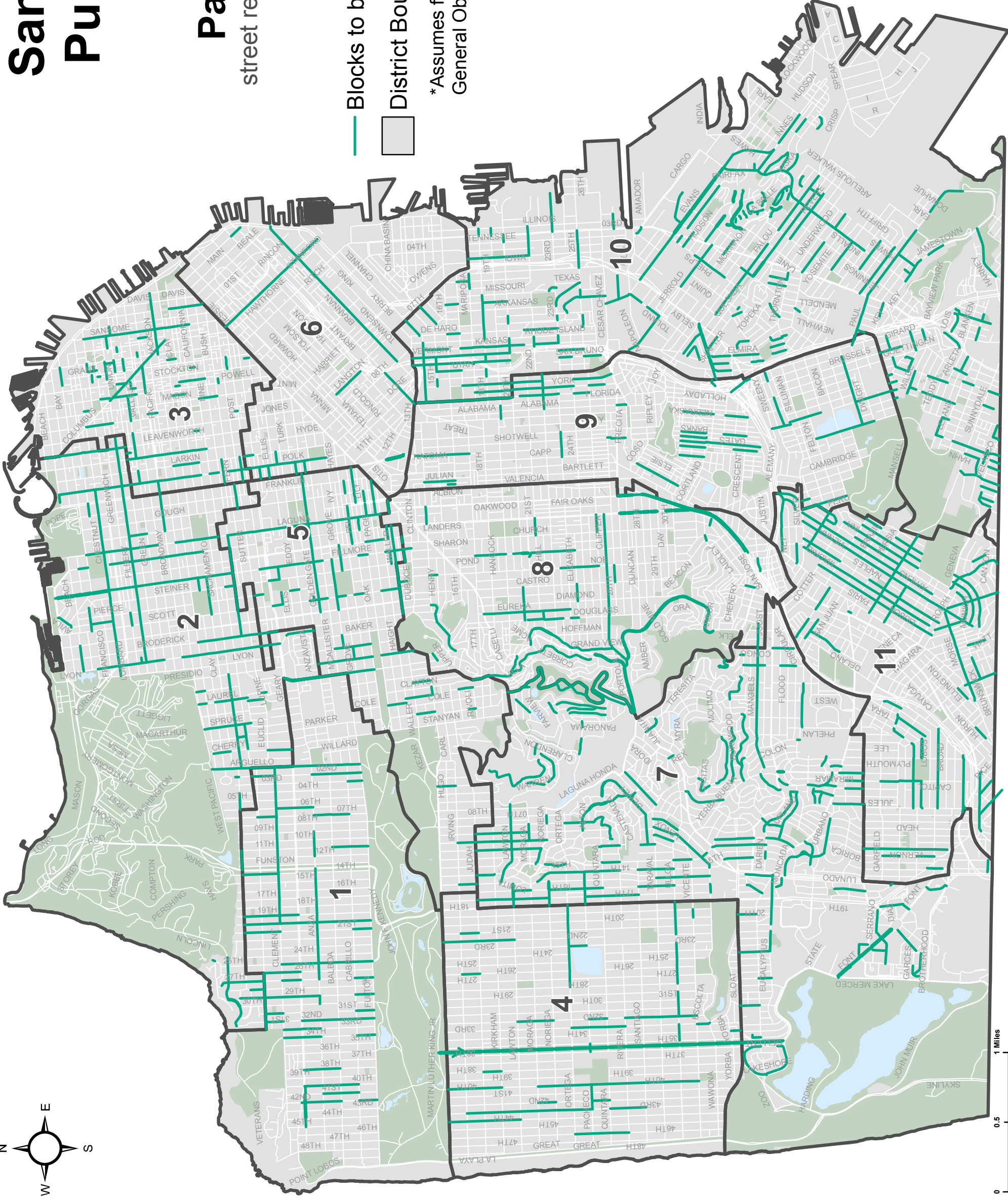
Paving Program

street renovation and preservation

— Blocks to be treated from FY14/15 - FY18/19*

□ District Boundaries

*Assumes full funding (including November 2014 General Obligation bond and Vehicle License Fee)



All paving program candidates shown are subject to substitution and schedule changes pending available funding, visual assessment, utility clearances and coordination with other agencies and are not guaranteed to be moved forward to construction. Unforeseen challenges such as increased work scope, changing priorities, cost increases or declining revenue may arise, causing the paving program candidates to be postponed or dropped from consideration.

03.27.2014

Data as of: 03.19.2014
Copyright CCSF - All Rights Reserved.

**Department of Public Works Paving Program
Blocks to be treated from FY14/15 - FY18/19***

Street Name	From	To	District	Neighborhood
02ND AVE	CALIFORNIA ST	CORNWALL ST	01	Inner Richmond
02ND AVE	CORNWALL ST	CLEMENT ST	01	Inner Richmond
02ND AVE	ANZA ST	BALBOA ST	01	Inner Richmond
02ND AVE	BALBOA ST	CABRILLO ST	01	Inner Richmond
02ND AVE	CABRILLO ST	FULTON ST	01	Inner Richmond
03RD AVE	CABRILLO ST	FULTON ST	01	Inner Richmond
06TH AVE	CLEMENT ST	GEARY BLVD	01	Inner Richmond
06TH AVE	GEARY BLVD	ANZA ST	01	Inner Richmond
07TH AVE	CALIFORNIA ST \ CORNWALL	CLEMENT ST	01	Inner Richmond
07TH AVE	ANZA ST	BALBOA ST	01	Inner Richmond
07TH AVE	BALBOA ST	CABRILLO ST	01	Inner Richmond
11TH AVE	BALBOA ST	CABRILLO ST	01	Inner Richmond
11TH AVE	CABRILLO ST	FULTON ST	01	Inner Richmond
14TH AVE	LAKE ST	CALIFORNIA ST	01	Lake
14TH AVE	CALIFORNIA ST	CLEMENT ST	01	Central Richmond
19TH AVE	LAKE ST	CALIFORNIA ST	01	Lake
19TH AVE	CALIFORNIA ST	CLEMENT ST	01	Central Richmond
19TH AVE	CLEMENT ST	GEARY BLVD	01	Central Richmond
20TH AVE	LAKE ST	CALIFORNIA ST	01	Lake
20TH AVE	CALIFORNIA ST	CLEMENT ST	01	Central Richmond
20TH AVE	CLEMENT ST	GEARY BLVD	01	Central Richmond
20TH AVE	GEARY BLVD	ANZA ST	01	Central Richmond
20TH AVE	ANZA ST	BALBOA ST	01	Central Richmond
20TH AVE	BALBOA ST	CABRILLO ST	01	Central Richmond
20TH AVE	CABRILLO ST	FULTON ST	01	Central Richmond
21ST AVE	LAKE ST	CALIFORNIA ST	01	Lake
21ST AVE	CALIFORNIA ST	CLEMENT ST	01	Central Richmond
21ST AVE	CABRILLO ST	FULTON ST	01	Central Richmond
25TH AVE	CLEMENT ST	GEARY BLVD	01	Central Richmond
25TH AVE	GEARY BLVD	ANZA ST	01	Central Richmond
25TH AVE	ANZA ST	BALBOA ST	01	Central Richmond
25TH AVE	BALBOA ST	CABRILLO ST	01	Central Richmond
25TH AVE	CABRILLO ST	CROSSOVER DR \ FULTON ST	01	Central Richmond
26TH AVE	CALIFORNIA ST	CLEMENT ST	01	Central Richmond
26TH AVE	CLEMENT ST	GEARY BLVD	01	Central Richmond
27TH AVE	CLEMENT ST	GEARY BLVD	01	Central Richmond
27TH AVE	CABRILLO ST	FULTON ST	01	Central Richmond
29TH AVE	CALIFORNIA ST	CLEMENT ST	01	Central Richmond
29TH AVE	CLEMENT ST	GEARY BLVD	01	Central Richmond
29TH AVE	GEARY BLVD	ANZA ST	01	Central Richmond
29TH AVE	CABRILLO ST	FULTON ST	01	Central Richmond
31ST AVE	CALIFORNIA ST	CLEMENT ST	01	Central Richmond
31ST AVE	CABRILLO ST	FULTON ST	01	Central Richmond
32ND AVE	CALIFORNIA ST	MARVEL CT	01	Central Richmond
32ND AVE	MARVEL CT	CLEMENT ST	01	Central Richmond
32ND AVE	GEARY BLVD	ANZA ST	01	Central Richmond
32ND AVE	ANZA ST	BALBOA ST	01	Central Richmond
32ND AVE	BALBOA ST	CABRILLO ST	01	Central Richmond
32ND AVE	CABRILLO ST	FULTON ST	01	Central Richmond
33RD AVE	CLEMENT ST	GEARY BLVD	01	Outer Richmond
33RD AVE	GEARY BLVD	ANZA ST	01	Outer Richmond
34TH AVE	CLEMENT ST \ LEGION OF H	GEARY BLVD	01	Outer Richmond
34TH AVE	GEARY BLVD	ANZA ST	01	Outer Richmond

*Assumes full funding (including November 2014 General Obligation bond and Vehicle License Fee)

**Department of Public Works Paving Program
Blocks to be treated from FY14/15 - FY18/19***

34TH AVE	CABRILLO ST	FULTON ST	01	Outer Richmond
38TH AVE	GEARY BLVD	ANZA ST	01	Outer Richmond
38TH AVE	ANZA ST	BALBOA ST	01	Outer Richmond
40TH AVE	GEARY BLVD	ANZA ST	01	Outer Richmond
40TH AVE	ANZA ST	BALBOA ST	01	Outer Richmond
40TH AVE	BALBOA ST	CABRILLO ST	01	Outer Richmond
41ST AVE	ANZA ST	BALBOA ST	01	Outer Richmond
41ST AVE	BALBOA ST	CABRILLO ST	01	Outer Richmond
42ND AVE	GEARY BLVD \ POINT LOBOS	GEARY BLVD	01	Outer Richmond
42ND AVE	GEARY BLVD	ANZA ST	01	Outer Richmond
42ND AVE	ANZA ST	BALBOA ST	01	Outer Richmond
42ND AVE	CABRILLO ST	FULTON ST	01	Outer Richmond
ANZA ST	09TH AVE	10TH AVE	01	Inner Richmond
ANZA ST	10TH AVE	11TH AVE	01	Inner Richmond
ANZA ST	11TH AVE	12TH AVE	01	Inner Richmond
ANZA ST	PARK PRESIDIO BLVD	14TH AVE	01	Central Richmond
ANZA ST	14TH AVE	15TH AVE	01	Central Richmond
ANZA ST	15TH AVE	16TH AVE	01	Central Richmond
ANZA ST	16TH AVE	17TH AVE	01	Central Richmond
ANZA ST	17TH AVE	18TH AVE	01	Central Richmond
ANZA ST	18TH AVE	19TH AVE	01	Central Richmond
ANZA ST	19TH AVE	20TH AVE	01	Central Richmond
ANZA ST	20TH AVE	21ST AVE	01	Central Richmond
ANZA ST	21ST AVE	22ND AVE	01	Central Richmond
ANZA ST	22ND AVE	23RD AVE	01	Central Richmond
ANZA ST	23RD AVE	24TH AVE	01	Central Richmond
ANZA ST	24TH AVE	25TH AVE	01	Central Richmond
ANZA ST	25TH AVE	26TH AVE	01	Central Richmond
ANZA ST	26TH AVE	27TH AVE	01	Central Richmond
ANZA ST	29TH AVE	30TH AVE	01	Central Richmond
ARGUELLO BLVD	GEARY BLVD	ANZA ST	01	Lone Mountain
ARGUELLO BLVD	ANZA ST	EDWARD ST	01	Lone Mountain
ARGUELLO BLVD	EDWARD ST	BALBOA ST \ TURK BLVD	01	Lone Mountain
ARGUELLO BLVD	BALBOA ST \ TURK BLVD	GOLDEN GATE AVE	01	Lone Mountain
ARGUELLO BLVD	GOLDEN GATE AVE	CABRILLO ST	01	Lone Mountain
ARGUELLO BLVD	CABRILLO ST	MCALLISTER ST	01	Lone Mountain
ARGUELLO BLVD	MCALLISTER ST	FULTON ST	01	Lone Mountain
CLEMENT ST	ARGUELLO BLVD	02ND AVE	01	Inner Richmond
CLEMENT ST	02ND AVE	03RD AVE	01	Inner Richmond
CLEMENT ST	03RD AVE	04TH AVE	01	Inner Richmond
CLEMENT ST	04TH AVE	05TH AVE	01	Inner Richmond
CLEMENT ST	05TH AVE	06TH AVE	01	Inner Richmond
CLEMENT ST	06TH AVE	07TH AVE	01	Inner Richmond
CLEMENT ST	07TH AVE	08TH AVE	01	Inner Richmond
CLEMENT ST	08TH AVE	09TH AVE	01	Inner Richmond
CLEMENT ST	09TH AVE	10TH AVE	01	Inner Richmond
CLEMENT ST	10TH AVE	11TH AVE	01	Inner Richmond
CLEMENT ST	11TH AVE	12TH AVE	01	Inner Richmond
CLEMENT ST	12TH AVE	FUNSTON AVE	01	Inner Richmond
CLEMENT ST	FUNSTON AVE	PARK PRESIDIO BLVD	01	Inner Richmond
CLEMENT ST	PARK PRESIDIO BLVD	14TH AVE	01	Central Richmond
CLEMENT ST	14TH AVE	15TH AVE	01	Central Richmond
CLEMENT ST	15TH AVE	16TH AVE	01	Central Richmond
CLEMENT ST	16TH AVE	17TH AVE	01	Central Richmond
CLEMENT ST	17TH AVE	18TH AVE	01	Central Richmond

*Assumes full funding (including November 2014 General Obligation bond and Vehicle License Fee)

**Department of Public Works Paving Program
Blocks to be treated from FY14/15 - FY18/19***

CLEMENT ST	18TH AVE	19TH AVE	01	Central Richmond
CLEMENT ST	19TH AVE	20TH AVE	01	Central Richmond
GEARY BLVD	40TH AVE	41ST AVE	01	Outer Richmond
GEARY BLVD	41ST AVE	42ND AVE	01	Outer Richmond
GEARY BLVD	41ST AVE	42ND AVE	01	Outer Richmond
GEARY BLVD	42ND AVE	43RD AVE	01	Outer Richmond
GEARY BLVD	42ND AVE	43RD AVE	01	Outer Richmond
GEARY BLVD	43RD AVE	44TH AVE	01	Outer Richmond
GEARY BLVD	43RD AVE	44TH AVE	01	Outer Richmond
GEARY BLVD	44TH AVE	45TH AVE	01	Outer Richmond
MASONIC AVE	GEARY BLVD	ANZA ST \ OFARRELL ST	01	Lone Mountain
MASONIC AVE	ANZA ST \ OFARRELL ST	EWING TER	01	Lone Mountain
MASONIC AVE	EWING TER	TURK BLVD	01	Lone Mountain
02ND AVE	END	LAKE ST	02	Lake
25TH AVE	END	SEACLIFF AVE	02	Sea Cliff
27TH AVE	AUTOMOBILE DR	EL CAMINO DEL MAR	02	Sea Cliff
27TH AVE	EL CAMINO DEL MAR	LAKE ST	02	Lake
27TH AVE	LAKE ST	CALIFORNIA ST	02	Lake
28TH AVE	LAKE ST	CALIFORNIA ST	02	Sea Cliff
29TH AVE	MCLAREN AVE	LAKE ST	02	Sea Cliff
29TH AVE	LAKE ST	CALIFORNIA ST	02	Sea Cliff
ARGUELLO BLVD	FINLEY RD \ WEST PACIFIC AVE	JACKSON ST	02	Presidio Heights
ARGUELLO BLVD	JACKSON ST	PRESIDIO TER \ WASHINGTON	02	Presidio Heights
ARGUELLO BLVD	PRESIDIO TER \ WASHINGTON	CLAY ST	02	Presidio Heights
ARGUELLO BLVD	CLAY ST	LAKE ST	02	Presidio Heights
ARGUELLO BLVD	LAKE ST	SACRAMENTO ST	02	Presidio Heights
ARGUELLO BLVD	SACRAMENTO ST	CALIFORNIA ST	02	Presidio Heights
ARGUELLO BLVD	CALIFORNIA ST	CORNWALL ST	02	Jordan Park - Laurel Heights
ARGUELLO BLVD	CORNWALL ST	EUCLID AVE	02	Jordan Park - Laurel Heights
ARGUELLO BLVD	EUCLID AVE	CLEMENT ST	02	Jordan Park - Laurel Heights
ARGUELLO BLVD	CLEMENT ST	GEARY BLVD	02	Jordan Park - Laurel Heights
AVILA ST	CHESTNUT ST	ALHAMBRA ST	02	Marina
AVILA ST	ALHAMBRA ST	CAPRA WAY	02	Marina
AVILA ST	PRADO ST	CERVANTES BLVD	02	Marina
AVILA ST	CERVANTES BLVD	RICO WAY	02	Marina
AVILA ST	RICO WAY	CASA WAY \ MARINA BLVD	02	Marina
BAKER ST	GEARY BLVD \ SAINT JOSEPH	POST ST	02	Lower Pacific Heights
BAKER ST	PINE ST	CALIFORNIA ST	02	Lower Pacific Heights
BAKER ST	CALIFORNIA ST	SACRAMENTO ST	02	Pacific Heights
BAKER ST	SACRAMENTO ST	CLAY ST	02	Pacific Heights
BAKER ST	CLAY ST	WASHINGTON ST	02	Pacific Heights
BAKER ST	WASHINGTON ST	JACKSON ST	02	Pacific Heights
BAKER ST	JACKSON ST	PACIFIC AVE	02	Pacific Heights
BAKER ST	PACIFIC AVE	BROADWAY	02	Pacific Heights
BAKER ST	GREEN ST	UNION ST	02	Pacific Heights
BAKER ST	UNION ST	FILBERT ST	02	Cow Hollow
BAKER ST	FILBERT ST	MILEY ST	02	Cow Hollow
BAKER ST	MILEY ST	GREENWICH ST	02	Cow Hollow
BAKER ST	GREENWICH ST	LOMBARD ST	02	Cow Hollow
BAKER ST	LOMBARD ST	CHESTNUT ST	02	Cow Hollow
BAKER ST	CHESTNUT ST	RICHARDSON AVE	02	Cow Hollow
BAKER ST	RICHARDSON AVE	FRANCISCO ST	02	Marina
BAKER ST	FRANCISCO ST	BAY ST	02	Marina
BAKER ST	BAY ST	BAY ST	02	Marina
BEACH ST	POLK ST	END	02	Russian Hill

*Assumes full funding (including November 2014 General Obligation bond and Vehicle License Fee)

**Department of Public Works Paving Program
Blocks to be treated from FY14/15 - FY18/19***

BEACH ST	DIVISADERO ST	BRODERICK ST	02	Marina
BEACH ST	BRODERICK ST	BAKER ST	02	Marina
BROADWAY	VAN NESS AVE	FRANKLIN ST	02	Pacific Heights
BROADWAY	FRANKLIN ST	GOUGH ST	02	Pacific Heights
BROADWAY	GOUGH ST	OCTAVIA ST	02	Pacific Heights
BRODERICK ST	CALIFORNIA ST	SACRAMENTO ST	02	Pacific Heights
BRODERICK ST	SACRAMENTO ST	CLAY ST	02	Pacific Heights
BRODERICK ST	CLAY ST	WASHINGTON ST	02	Pacific Heights
BRODERICK ST	WASHINGTON ST	JACKSON ST	02	Pacific Heights
BUCHANAN ST	CLAY ST	WASHINGTON ST	02	Pacific Heights
BUCHANAN ST	WASHINGTON ST	JACKSON ST	02	Pacific Heights
BUCHANAN ST	JACKSON ST	PACIFIC AVE	02	Pacific Heights
BUCHANAN ST	PACIFIC AVE	BROADWAY	02	Pacific Heights
BUCHANAN ST	BROADWAY	VALLEJO ST	02	Pacific Heights
BUCHANAN ST	VALLEJO ST	GREEN ST	02	Pacific Heights
BUCHANAN ST	GREEN ST	UNION ST	02	Pacific Heights
BUCHANAN ST	UNION ST	FILBERT ST	02	Cow Hollow
BUCHANAN ST	FILBERT ST	PIXLEY ST	02	Cow Hollow
BUCHANAN ST	PIXLEY ST	GREENWICH ST	02	Cow Hollow
BUCHANAN ST	GREENWICH ST	MOULTON ST	02	Cow Hollow
BUCHANAN ST	MOULTON ST	LOMBARD ST	02	Cow Hollow
BUCHANAN ST	LOMBARD ST	MAGNOLIA ST	02	Marina
BUCHANAN ST	BAY ST	NORTH POINT ST	02	Marina
CALIFORNIA ST	SPRUCE ST	PARKER AVE	02	Presidio Heights
CALIFORNIA ST	PARKER AVE	MAPLE ST	02	Presidio Heights
CALIFORNIA ST	MAPLE ST	COMMONWEALTH AVE	02	Presidio Heights
CALIFORNIA ST	COMMONWEALTH AVE	CHERRY ST	02	Presidio Heights
CALIFORNIA ST	26TH AVE	27TH AVE	02	Lake
CALIFORNIA ST	27TH AVE	28TH AVE	02	Sea Cliff
CALIFORNIA ST	28TH AVE	29TH AVE	02	Sea Cliff
CALIFORNIA ST	29TH AVE	30TH AVE	02	Sea Cliff
CALIFORNIA ST	30TH AVE	31ST AVE	02	Sea Cliff
CALIFORNIA ST	31ST AVE	32ND AVE	02	Sea Cliff
CALIFORNIA ST	32ND AVE	END	02	Outer Richmond
CAPRA WAY	MALLORCA WAY	PIERCE ST	02	Marina
CAPRA WAY	PIERCE ST	AVILA ST	02	Marina
CAPRA WAY	AVILA ST	SCOTT ST	02	Marina
CHEERRY ST	JACKSON ST	WASHINGTON ST	02	Presidio Heights
CHEERRY ST	WASHINGTON ST	CLAY ST	02	Presidio Heights
CHESTNUT ST	POLK ST	VAN NESS AVE	02	Russian Hill
CHESTNUT ST	VAN NESS AVE	FRANKLIN ST	02	Marina
CHESTNUT ST	FRANKLIN ST	GOUGH ST	02	Marina
CHESTNUT ST	GOUGH ST	OCTAVIA ST	02	Marina
CHESTNUT ST	OCTAVIA ST	LAGUNA ST	02	Marina
CHESTNUT ST	LAGUNA ST	BUCHANAN ST	02	Marina
CHESTNUT ST	BUCHANAN ST	WEBSTER ST	02	Marina
CHESTNUT ST	WEBSTER ST	FILLMORE ST	02	Marina
CHESTNUT ST	FILLMORE ST	MALLORCA WAY	02	Marina
CHESTNUT ST	MALLORCA WAY	STEINER ST	02	Marina
CHESTNUT ST	STEINER ST	PIERCE ST	02	Marina
CHESTNUT ST	PIERCE ST	AVILA ST	02	Marina
CHESTNUT ST	AVILA ST	SCOTT ST	02	Marina
CHESTNUT ST	SCOTT ST	DIVISADERO ST	02	Marina
CHESTNUT ST	DIVISADERO ST	BRODERICK ST	02	Marina
CHESTNUT ST	BRODERICK ST	RICHARDSON AVE	02	Marina

*Assumes full funding (including November 2014 General Obligation bond and Vehicle License Fee)

**Department of Public Works Paving Program
Blocks to be treated from FY14/15 - FY18/19***

CHESTNUT ST	RICHARDSON AVE	BAKER ST	02	Cow Hollow
CHESTNUT ST	BAKER ST	LYON ST	02	Cow Hollow
CLAY ST	FILLMORE ST	STEINER ST	02	Pacific Heights
CLAY ST	STEINER ST	PIERCE ST	02	Pacific Heights
CLAY ST	PIERCE ST	SCOTT ST	02	Pacific Heights
COLLINS ST	MAYFAIR DR	EUCLID AVE	02	Jordan Park - Laurel Heig
EL CAMINO DEL M	LINCOLN BLVD	25TH AVE	02	Sea Cliff
EL CAMINO DEL M	25TH AVE	26TH AVE	02	Sea Cliff
EL CAMINO DEL M	26TH AVE	27TH AVE	02	Sea Cliff
EL CAMINO DEL M	27TH AVE	28TH AVE	02	Sea Cliff
EL CAMINO DEL M	28TH AVE	SEACLIFF AVE	02	Sea Cliff
EL CAMINO DEL M	SEACLIFF AVE	MCLAREN AVE	02	Sea Cliff
EL CAMINO DEL M	MCLAREN AVE	30TH AVE	02	Sea Cliff
EL CAMINO DEL M	SEACLIFF AVE	30TH AVE	02	Sea Cliff
EL CAMINO DEL M	30TH AVE	LAKE ST	02	Sea Cliff
EL CAMINO DEL M	LAKE ST	32ND AVE	02	Sea Cliff
FERN ST	VAN NESS AVE	FRANKLIN ST	02	Van Ness - Civic Center
FERN ST	FRANKLIN ST	GOUGH ST	02	Van Ness - Civic Center
FILBERT ST	LEAVENWORTH ST	HYDE ST	02	Russian Hill
FILBERT ST	HYDE ST	LARKIN ST	02	Russian Hill
FILBERT ST	LARKIN ST	POLK ST	02	Russian Hill
FILBERT ST	POLK ST	VAN NESS AVE	02	Russian Hill
FILBERT ST	VAN NESS AVE	FRANKLIN ST	02	Cow Hollow
FILBERT ST	FRANKLIN ST	GOUGH ST	02	Cow Hollow
FILBERT ST	GOUGH ST	OCTAVIA ST	02	Cow Hollow
FILBERT ST	OCTAVIA ST	LAGUNA ST	02	Cow Hollow
FILBERT ST	LAGUNA ST	BUCHANAN ST	02	Cow Hollow
FILBERT ST	BUCHANAN ST	WEBSTER ST	02	Cow Hollow
FILBERT ST	WEBSTER ST	FILLMORE ST	02	Cow Hollow
FILBERT ST	FILLMORE ST	STEINER ST	02	Cow Hollow
FILBERT ST	STEINER ST	PIERCE ST	02	Cow Hollow
FILBERT ST	PIERCE ST	SCOTT ST	02	Cow Hollow
FILBERT ST	SCOTT ST	DIVISADERO ST	02	Cow Hollow
FILBERT ST	DIVISADERO ST	BRODERICK ST	02	Cow Hollow
FILBERT ST	BRODERICK ST	BAKER ST	02	Cow Hollow
FILLMORE ST	CALIFORNIA ST	SACRAMENTO ST	02	Pacific Heights
FILLMORE ST	SACRAMENTO ST	CLAY ST	02	Pacific Heights
FILLMORE ST	CLAY ST	WASHINGTON ST	02	Pacific Heights
FILLMORE ST	WASHINGTON ST	JACKSON ST	02	Pacific Heights
FILLMORE ST	JACKSON ST	PACIFIC AVE	02	Pacific Heights
FILLMORE ST	PACIFIC AVE	BROADWAY	02	Pacific Heights
FILLMORE ST	BROADWAY	VALLEJO ST	02	Pacific Heights
FILLMORE ST	VALLEJO ST	GREEN ST	02	Pacific Heights
FILLMORE ST	GREEN ST	UNION ST	02	Pacific Heights
FILLMORE ST	UNION ST	FILBERT ST	02	Cow Hollow
FILLMORE ST	FILBERT ST	PIXLEY ST	02	Cow Hollow
FILLMORE ST	PIXLEY ST	GREENWICH ST	02	Cow Hollow
FILLMORE ST	GREENWICH ST	MOULTON ST	02	Cow Hollow
FILLMORE ST	MOULTON ST	LOMBARD ST	02	Cow Hollow
FILLMORE ST	LOMBARD ST	CHESTNUT ST	02	Marina
FILLMORE ST	CHESTNUT ST	BAY ST \ CERVANTES BLVD	02	Marina
FILLMORE ST	CHESTNUT ST	BAY ST \ CERVANTES BLVD	02	Marina
FILLMORE ST	BAY ST \ CERVANTES BLVD	NORTH POINT ST	02	Marina
FILLMORE ST	BAY ST \ CERVANTES BLVD	NORTH POINT ST	02	Marina
FILLMORE ST	NORTH POINT ST	BEACH ST	02	Marina

*Assumes full funding (including November 2014 General Obligation bond and Vehicle License Fee)

**Department of Public Works Paving Program
Blocks to be treated from FY14/15 - FY18/19***

FILLMORE ST	NORTH POINT ST	BEACH ST	02	Marina
FILLMORE ST	BEACH ST	JEFFERSON ST	02	Marina
FILLMORE ST	BEACH ST	JEFFERSON ST	02	Marina
FILLMORE ST	JEFFERSON ST	RETIRO WAY	02	Marina
FILLMORE ST	JEFFERSON ST	RETIRO WAY	02	Marina
FILLMORE ST	RETIRO WAY	MARINA BLVD	02	Marina
FRANCISCO ST	VAN NESS AVE	FRANKLIN ST	02	Marina
GREENWICH ST	PIERCE ST	SCOTT ST	02	Cow Hollow
JORDAN AVE	EUCLID AVE	GEARY BLVD	02	Jordan Park - Laurel Heig
LAGUNA ST	CALIFORNIA ST	SACRAMENTO ST	02	Pacific Heights
LAGUNA ST	SACRAMENTO ST	CLAY ST	02	Pacific Heights
LAGUNA ST	CLAY ST	WASHINGTON ST	02	Pacific Heights
LAGUNA ST	WASHINGTON ST	JACKSON ST	02	Pacific Heights
LAGUNA ST	JACKSON ST	PACIFIC AVE	02	Pacific Heights
LAGUNA ST	VALLEJO ST	GREEN ST	02	Pacific Heights
LAGUNA ST	GREEN ST	UNION ST	02	Pacific Heights
LAGUNA ST	UNION ST	FILBERT ST	02	Cow Hollow
LAGUNA ST	FILBERT ST	HARRIS PL	02	Cow Hollow
LAGUNA ST	HARRIS PL	GREENWICH ST	02	Cow Hollow
LAGUNA ST	GREENWICH ST	LOMBARD ST	02	Cow Hollow
LAGUNA ST	LOMBARD ST	MAGNOLIA ST	02	Marina
LAGUNA ST	MAGNOLIA ST	CHESTNUT ST	02	Marina
LAGUNA ST	CHESTNUT ST	FRANCISCO ST	02	Marina
LAGUNA ST	FRANCISCO ST	BAY ST	02	Marina
LAKE ST	04TH AVE	05TH AVE	02	Lake
LAKE ST	05TH AVE	06TH AVE	02	Lake
LAKE ST	11TH AVE	12TH AVE	02	Lake
LAKE ST	12TH AVE	FUNSTON AVE	02	Lake
LAKE ST	FUNSTON AVE	HWY 1 NORTHBOUND \ HWY 1	02	Lake
LAUREL ST	PACIFIC AVE	JACKSON ST	02	Presidio Heights
LAUREL ST	WASHINGTON ST	CLAY ST	02	Presidio Heights
LAUREL ST	CLAY ST	SACRAMENTO ST	02	Presidio Heights
LAUREL ST	SACRAMENTO ST	CALIFORNIA ST	02	Presidio Heights
LAUREL ST	CALIFORNIA ST	MAYFAIR DR	02	Jordan Park - Laurel Heig
LAUREL ST	EUCLID AVE	LUPINE AVE	02	Jordan Park - Laurel Heig
MAPLE ST	SACRAMENTO ST	CALIFORNIA ST	02	Presidio Heights
MASONIC AVE	GEARY BLVD	ANZA ST \ OFARRELL ST	02	Anza Vista
MASONIC AVE	ANZA ST \ OFARRELL ST	EWING TER	02	Anza Vista
MASONIC AVE	EWING TER	TURK BLVD	02	Anza Vista
MILEY ST	END	BAKER ST	02	Cow Hollow
OCTAVIA ST	GREEN ST	UNION ST	02	Pacific Heights
OCTAVIA ST	UNION ST	FILBERT ST	02	Cow Hollow
POLK ST	UNION ST	FILBERT ST	02	Russian Hill
POLK ST	FILBERT ST	GREENWICH ST	02	Russian Hill
POLK ST	GREENWICH ST	LOMBARD ST	02	Russian Hill
POLK ST	LOMBARD ST	CHESTNUT ST	02	Russian Hill
POLK ST	CHESTNUT ST	FRANCISCO ST	02	Russian Hill
POLK ST	FRANCISCO ST	BAY ST	02	Russian Hill
POLK ST	BAY ST	NORTH POINT ST	02	Russian Hill
POLK ST	NORTH POINT ST	BEACH ST	02	Russian Hill
SACRAMENTO ST	PRESIDIO AVE	WALNUT ST	02	Presidio Heights
SACRAMENTO ST	WALNUT ST	LAUREL ST	02	Presidio Heights
SACRAMENTO ST	LAUREL ST	LOCUST ST	02	Presidio Heights
SACRAMENTO ST	LOCUST ST	SPRUCE ST	02	Presidio Heights
SACRAMENTO ST	SPRUCE ST	MAPLE ST	02	Presidio Heights

*Assumes full funding (including November 2014 General Obligation bond and Vehicle License Fee)

**Department of Public Works Paving Program
Blocks to be treated from FY14/15 - FY18/19***

SACRAMENTO ST MAPLE ST	CHERRY ST	02	Presidio Heights
SACRAMENTO ST CHERRY ST	ARGUELLO BLVD	02	Presidio Heights
SAINT JOSEPHS A\TURK ST	EDDY ST \ PINAR LN	02	Anza Vista
SAINT JOSEPHS A\EDDY ST \ PINAR LN	ELLIS ST \ TERRA VISTA AVE	02	Anza Vista
SAINT JOSEPHS A\ELLIS ST \ TERRA VISTA AVE	OFARRELL ST	02	Anza Vista
SPRUCE ST PACIFIC AVE	JACKSON ST	02	Presidio Heights
SPRUCE ST JACKSON ST	WASHINGTON ST	02	Presidio Heights
SPRUCE ST WASHINGTON ST	CLAY ST	02	Presidio Heights
SPRUCE ST CLAY ST	SACRAMENTO ST	02	Presidio Heights
SPRUCE ST SACRAMENTO ST	CALIFORNIA ST	02	Presidio Heights
SPRUCE ST CALIFORNIA ST	MAYFAIR DR	02	Jordan Park - Laurel Heig
WALNUT ST PACIFIC AVE	JACKSON ST	02	Presidio Heights
WASHINGTON ST FILLMORE ST	STEINER ST	02	Pacific Heights
ALTA ST END	END	03	Telegraph Hill
ALTA ST END	MONTGOMERY ST	03	Telegraph Hill
ANSON PL END	POWELL ST	03	Downtown - Tenderloin
BAY ST KEARNY ST	MIDWAY ST	03	North Waterfront
BROADWAY COLUMBUS AVE	GRANT AVE	03	Financial District North
BROADWAY GRANT AVE	STOCKTON ST	03	Financial District North
BROADWAY STOCKTON ST	TURK MURPHY LN	03	Nob Hill
BROADWAY TURK MURPHY LN	POWELL ST \ ROBERT C LEVY T	03	Nob Hill
BROADWAY POLK ST	VAN NESS AVE	03	Nob Hill
CAMPTON PL GRANT AVE	STOCKTON ST	03	Financial District North
CARD ALY STOCKTON ST	END	03	North Beach
CHILD ST GREENWICH ST	TELEGRAPH PL	03	Telegraph Hill
CHILD ST TELEGRAPH PL	LOMBARD ST	03	Telegraph Hill
COLUMBUS AVE MONTGOMERY ST \ WASHIN	GIBB ST \ ILS LN	03	Financial District North
COLUMBUS AVE GIBB ST \ ILS LN	JACKSON ST	03	Financial District North
COLUMBUS AVE JACKSON ST	KEARNY ST	03	Financial District North
COLUMBUS AVE KEARNY ST	PACIFIC AVE	03	Financial District North
COLUMBUS AVE PACIFIC AVE	JACK KEROUAC ALY \ SAROYAI	03	Financial District North
COLUMBUS AVE JACK KEROUAC ALY \ SAROYAI	BROADWAY	03	Financial District North
COLUMBUS AVE BROADWAY	GRANT AVE	03	Telegraph Hill
COLUMBUS AVE GRANT AVE	VALLEJO ST	03	Telegraph Hill
COLUMBUS AVE VALLEJO ST	GREEN ST \ STOCKTON ST	03	Telegraph Hill
COLUMBUS AVE GREEN ST \ STOCKTON ST	UNION ST	03	North Beach
COLUMBUS AVE UNION ST	POWELL ST	03	North Beach
COLUMBUS AVE POWELL ST	FILBERT ST \ VIA BUFANO	03	North Beach
DUNNES ALY END	KEARNY ST	03	Telegraph Hill
EDGARDO PL GRANT AVE	END	03	Telegraph Hill
EMERY LN VALLEJO ST	END	03	North Beach
FILBERT ST KEARNY ST	GENOA PL	03	Telegraph Hill
FILBERT ST GENOA PL	VARENNES ST	03	Telegraph Hill
FILBERT ST VARENNES ST	BOB KAUFMAN ALY	03	Telegraph Hill
FILBERT ST BOB KAUFMAN ALY	GRANT AVE	03	Telegraph Hill
FILBERT ST GRANT AVE	MEDAU PL	03	Telegraph Hill
FILBERT ST MEDAU PL	JASPER PL	03	Telegraph Hill
FILBERT ST ATTRIDGE ALY	LEAVENWORTH ST	03	Russian Hill
FRANK NORRIS ST LARKIN ST	AUSTIN ST \ POLK ST	03	Downtown - Tenderloin
AUSTIN ST FRANK NORRIS ST \ POLK ST	VAN NESS AVE	03	Van Ness - Civic Center
FRONT ST FREMONT ST \ MARKET ST	PINE ST	03	Financial District North
FRONT ST PINE ST	CALIFORNIA ST	03	Financial District North
FRONT ST CALIFORNIA ST	HALLECK ST	03	Financial District North
FRONT ST HALLECK ST	SACRAMENTO ST	03	Financial District North
FRONT ST SACRAMENTO ST	CLAY ST	03	Financial District North

*Assumes full funding (including November 2014 General Obligation bond and Vehicle License Fee)

**Department of Public Works Paving Program
Blocks to be treated from FY14/15 - FY18/19***

GENOA PL	UNION ST	FILBERT ST	03	Telegraph Hill
GREEN ST	KEARNY ST	SONOMA ST	03	Telegraph Hill
GREEN ST	SONOMA ST	VARENNES ST	03	Telegraph Hill
GREEN ST	VARENNES ST	GRANT AVE	03	Telegraph Hill
GREEN ST	POWELL ST	AUGUST ALY	03	North Beach
GREEN ST	AUGUST ALY	EATON PL	03	North Beach
GREEN ST	EATON PL	MASON ST	03	North Beach
GREEN ST	MASON ST	TAYLOR ST	03	Russian Hill
GREEN ST	JONES ST	LEAVENWORTH ST	03	Russian Hill
GREEN ST	LEAVENWORTH ST	HAMLIN ST	03	Russian Hill
GREEN ST	HAMLIN ST	HYDE ST	03	Russian Hill
GREEN ST	LARKIN ST	POLK ST	03	Russian Hill
HEMLOCK ST	LARKIN ST	POLK ST	03	Downtown - Tenderloin
HEMLOCK ST	POLK ST	VAN NESS AVE	03	Van Ness - Civic Center
HIMMELMANN PL	BROADWAY	PACIFIC AVE	03	Nob Hill
HYDE ST	CALIFORNIA ST	SACRAMENTO ST	03	Nob Hill
HYDE ST	SACRAMENTO ST	TROY ALY	03	Nob Hill
HYDE ST	TROY ALY	CLAY ST	03	Nob Hill
HYDE ST	CLAY ST	WASHINGTON ST	03	Nob Hill
HYDE ST	WASHINGTON ST	JACKSON ST	03	Nob Hill
HYDE ST	JACKSON ST	PACIFIC AVE	03	Nob Hill
HYDE ST	PACIFIC AVE	LYNCH ST	03	Nob Hill
HYDE ST	LYNCH ST	BROADWAY	03	Nob Hill
HYDE ST	BROADWAY	VALLEJO ST	03	Russian Hill
HYDE ST	VALLEJO ST	GREEN ST	03	Russian Hill
HYDE ST	GREEN ST	DELGADO PL	03	Russian Hill
HYDE ST	DELGADO PL	RUSSELL ST	03	Russian Hill
HYDE ST	RUSSELL ST	WARNER PL	03	Russian Hill
HYDE ST	WARNER PL	UNION ST	03	Russian Hill
JACKSON ST	DRUMM ST	DAVIS CT \ DAVIS ST	03	Financial District North
JACKSON ST	DAVIS CT \ DAVIS ST	FRONT ST	03	Financial District North
JACKSON ST	FRONT ST	BATTERY ST	03	Financial District North
JACKSON ST	BATTERY ST	CUSTOM HOUSE PL	03	Financial District North
JACKSON ST	CUSTOM HOUSE PL	SANSOME ST	03	Financial District North
JACKSON ST	SANSOME ST	BALANCE ST	03	Financial District North
JACKSON ST	BALANCE ST	HOTALING PL	03	Financial District North
JACKSON ST	HOTALING PL	MONTGOMERY ST	03	Financial District North
JACKSON ST	MONTGOMERY ST	COLUMBUS AVE	03	Financial District North
JACKSON ST	COLUMBUS AVE	KEARNY ST	03	Financial District North
JOICE ST	END	CALIFORNIA ST	03	Downtown - Tenderloin
JOICE ST	CALIFORNIA ST	SACRAMENTO ST	03	Nob Hill
JOICE ST	SACRAMENTO ST	CLAY ST	03	Nob Hill
KRAMER PL	JACK MICHELINE ALY	GREENWICH ST	03	Telegraph Hill
LARKIN ST	SACRAMENTO ST	CLAY ST	03	Nob Hill
LARKIN ST	CLAY ST	WASHINGTON ST	03	Nob Hill
LARKIN ST	WASHINGTON ST	JACKSON ST	03	Nob Hill
LEAVENWORTH S	UNION ST	HAVENS ST	03	Russian Hill
LEAVENWORTH S	HAVENS ST	FILBERT ST	03	Russian Hill
LEAVENWORTH S	FILBERT ST	GREENWICH ST	03	Russian Hill
LEAVENWORTH S	GREENWICH ST	LURMONT TER	03	Russian Hill
LEAVENWORTH S	LURMONT TER	LOMBARD ST	03	Russian Hill
LEAVENWORTH S	LOMBARD ST	CHESTNUT ST	03	Russian Hill
LEAVENWORTH S	CHESTNUT ST	FRANCISCO ST	03	Russian Hill
LEAVENWORTH S	FRANCISCO ST	FRANCISCO ST	03	Russian Hill
LEAVENWORTH S	FRANCISCO ST	BAY ST	03	Russian Hill

*Assumes full funding (including November 2014 General Obligation bond and Vehicle License Fee)

**Department of Public Works Paving Program
Blocks to be treated from FY14/15 - FY18/19***

LEAVENWORTH S BAY ST		NORTH POINT ST	03	Russian Hill
LEAVENWORTH S NORTH POINT ST		COLUMBUS AVE	03	Russian Hill
LEAVENWORTH S COLUMBUS AVE		BEACH ST	03	North Waterfront
LEAVENWORTH S BEACH ST		JEFFERSON ST \ RICHARD HEN	03	North Waterfront
LEROY PL	END	SACRAMENTO ST	03	Nob Hill
LOMBARD ST	KEARNY ST \ TELEGRAPH HICHILD ST		03	Telegraph Hill
MASON ST	BUSH ST	HOOKER ALY	03	Downtown - Tenderloin
MASON ST	HOOKER ALY	PINE ST	03	Downtown - Tenderloin
MASON ST	PINE ST	NOB HILL PL	03	Downtown - Tenderloin
MASON ST	NOB HILL PL	CALIFORNIA ST	03	Downtown - Tenderloin
MONTAGUE PL	END	MONTGOMERY ST	03	Telegraph Hill
OSGOOD PL	PACIFIC AVE	BROADWAY	03	Financial District North
PARKHURST ALY	CLAY ST	END	03	Nob Hill
POLK ST	POST ST	HEMLOCK ST	03	Van Ness - Civic Center
POLK ST	HEMLOCK ST	SUTTER ST	03	Van Ness - Civic Center
POLK ST	SUTTER ST	FERN ST	03	Van Ness - Civic Center
POLK ST	FERN ST	BUSH ST	03	Van Ness - Civic Center
POLK ST	PINE ST	CALIFORNIA ST	03	Van Ness - Civic Center
POLK ST	SACRAMENTO ST	CLAY ST	03	Nob Hill
POLK ST	CLAY ST	WASHINGTON ST	03	Nob Hill
POLK ST	WASHINGTON ST	JACKSON ST	03	Nob Hill
POLK ST	JACKSON ST	PACIFIC AVE	03	Nob Hill
POLK ST	PACIFIC AVE	BROADWAY	03	Nob Hill
POLK ST	BROADWAY	VALLEJO ST	03	Russian Hill
POLK ST	VALLEJO ST	BONITA ST	03	Russian Hill
POLK ST	BONITA ST	GREEN ST	03	Russian Hill
POLK ST	GREEN ST	UNION ST	03	Russian Hill
POWELL ST	VALLEJO ST	GREEN ST	03	North Beach
POWELL ST	GREEN ST	UNION ST	03	North Beach
POWELL ST	UNION ST	COLUMBUS AVE	03	North Beach
POWELL ST	FILBERT ST	GREENWICH ST	03	North Beach
SABIN PL	CALIFORNIA ST	END	03	Financial District North
SANSOME ST	CALIFORNIA ST	HALLECK ST	03	Financial District North
SANSOME ST	HALLECK ST	SACRAMENTO ST	03	Financial District North
SANSOME ST	SACRAMENTO ST	COMMERCIAL ST	03	Financial District North
SANSOME ST	COMMERCIAL ST	CLAY ST	03	Financial District North
SANSOME ST	CLAY ST	MARK TWAIN PL \ MERCHANT	03	Financial District North
SANSOME ST	MARK TWAIN PL \ MERCHANT	WASHINGTON ST	03	Financial District North
SANSOME ST	WASHINGTON ST	JACKSON ST	03	Financial District North
SANSOME ST	JACKSON ST	GOLD ST	03	Financial District North
SANSOME ST	GOLD ST	PACIFIC AVE	03	Financial District North
SANSOME ST	PACIFIC AVE	BROADWAY	03	Financial District North
SANSOME ST	BROADWAY	VALLEJO ST	03	North Waterfront
SANSOME ST	VALLEJO ST	GREEN ST	03	North Waterfront
SANSOME ST	GREEN ST	UNION ST	03	North Waterfront
SANSOME ST	UNION ST	FILBERT ST	03	North Waterfront
SANSOME ST	FILBERT ST	GREENWICH ST	03	North Waterfront
SANSOME ST	GREENWICH ST	LOMBARD ST	03	North Waterfront
SHARP PL	END	UNION ST	03	Russian Hill
STOCKTON ST	COLUMBUS AVE \ GREEN ST	UNION ST	03	Telegraph Hill
TAYLOR ST	FILBERT ST	VALPARAISO ST	03	Russian Hill
TAYLOR ST	VALPARAISO ST	GREENWICH ST	03	Russian Hill
TAYLOR ST	GREENWICH ST	LOMBARD ST	03	Russian Hill
TAYLOR ST	LOMBARD ST	CHESTNUT ST \ COLUMBUS AVI	03	Russian Hill
TELEGRAPH PL	END	CHILD ST	03	Telegraph Hill

*Assumes full funding (including November 2014 General Obligation bond and Vehicle License Fee)

**Department of Public Works Paving Program
Blocks to be treated from FY14/15 - FY18/19***

TRADER VIC ALY	POST ST	COSMO PL	03	Downtown - Tenderloin
UNION ST	BATTERY ST	ICEHOUSE ALY	03	North Waterfront
UNION ST	ICEHOUSE ALY	SANSOME ST	03	North Waterfront
UNION ST	KEARNY ST	GENOA PL	03	Telegraph Hill
UNION ST	GENOA PL	SONOMA ST	03	Telegraph Hill
UNION ST	SONOMA ST	VARENNES ST	03	Telegraph Hill
UNION ST	VARENNES ST	GRANT AVE	03	Telegraph Hill
VENARD ALY	END	CHESTNUT ST	03	North Beach
WALTER U LUM PI	CLAY ST	WASHINGTON ST	03	Financial District North
WETMORE ST	END	CLAY ST	03	Nob Hill
WETMORE ST	CLAY ST	WASHINGTON ST	03	Nob Hill
22ND AVE	IRVING ST	JUDAH ST	04	Central Sunset
23RD AVE	LINCOLN WAY	IRVING ST	04	Central Sunset
23RD AVE	IRVING ST	JUDAH ST	04	Central Sunset
23RD AVE	JUDAH ST	KIRKHAM ST	04	Central Sunset
23RD AVE	KIRKHAM ST	LAWTON ST	04	Central Sunset
24TH AVE	ORTEGA ST	PACHECO ST	04	Parkside
27TH AVE	IRVING ST	JUDAH ST	04	Central Sunset
33RD AVE	LAWTON ST	MORAGA ST	04	Central Sunset
33RD AVE	MORAGA ST	NORIEGA ST	04	Central Sunset
33RD AVE	PACHECO ST	QUINTARA ST	04	Parkside
33RD AVE	RIVERA ST	SANTIAGO ST	04	Parkside
33RD AVE	SANTIAGO ST	TARAVAL ST	04	Parkside
33RD AVE	TARAVAL ST	ULLOA ST	04	Parkside
33RD AVE	ULLOA ST	VICENTE ST	04	Parkside
34TH AVE	ORTEGA ST	PACHECO ST	04	Parkside
34TH AVE	PACHECO ST	QUINTARA ST	04	Parkside
34TH AVE	QUINTARA ST	RIVERA ST	04	Parkside
34TH AVE	VICENTE ST	CRESTLAKE DR \ WAWONA ST	04	Parkside
35TH AVE	YORBA ST	EASEMENT	04	Parkside
35TH AVE	EASEMENT	SLOAT BLVD	04	Parkside
39TH AVE	JUDAH ST	KIRKHAM ST	04	Outer Sunset
41ST AVE	CHAIN OF LAKES DR \ LINCC	IRVING ST	04	Outer Sunset
41ST AVE	IRVING ST	JUDAH ST	04	Outer Sunset
41ST AVE	JUDAH ST	KIRKHAM ST	04	Outer Sunset
41ST AVE	MORAGA ST	NORIEGA ST	04	Outer Sunset
41ST AVE	NORIEGA ST	ORTEGA ST	04	Outer Sunset
41ST AVE	ORTEGA ST	PACHECO ST	04	Outer Parkside
41ST AVE	PACHECO ST	QUINTARA ST	04	Outer Parkside
41ST AVE	QUINTARA ST	RIVERA ST	04	Outer Parkside
41ST AVE	RIVERA ST	SANTIAGO ST	04	Outer Parkside
41ST AVE	SANTIAGO ST	TARAVAL ST	04	Outer Parkside
41ST AVE	TARAVAL ST	ULLOA ST	04	Outer Parkside
41ST AVE	ULLOA ST	VICENTE ST	04	Outer Parkside
43RD AVE	MORAGA ST	NORIEGA ST	04	Outer Sunset
43RD AVE	PACHECO ST	QUINTARA ST	04	Outer Parkside
44TH AVE	IRVING ST	JUDAH ST	04	Outer Sunset
44TH AVE	JUDAH ST	KIRKHAM ST	04	Outer Sunset
44TH AVE	KIRKHAM ST	LAWTON ST	04	Outer Sunset
44TH AVE	LAWTON ST	MORAGA ST	04	Outer Sunset
44TH AVE	MORAGA ST	NORIEGA ST	04	Outer Sunset
44TH AVE	NORIEGA ST	ORTEGA ST	04	Outer Sunset
44TH AVE	ORTEGA ST	PACHECO ST	04	Outer Parkside
44TH AVE	QUINTARA ST	RIVERA ST	04	Outer Parkside
44TH AVE	RIVERA ST	SANTIAGO ST	04	Outer Parkside

*Assumes full funding (including November 2014 General Obligation bond and Vehicle License Fee)

**Department of Public Works Paving Program
Blocks to be treated from FY14/15 - FY18/19***

45TH AVE	LINCOLN WAY	IRVING ST	04	Outer Sunset
45TH AVE	IRVING ST	JUDAH ST	04	Outer Sunset
45TH AVE	JUDAH ST	KIRKHAM ST	04	Outer Sunset
45TH AVE	KIRKHAM ST	LAWTON ST	04	Outer Sunset
47TH AVE	ORTEGA ST	PACHECO ST	04	Outer Parkside
47TH AVE	PACHECO ST	QUINTARA ST	04	Outer Parkside
47TH AVE	QUINTARA ST	RIVERA ST	04	Outer Parkside
ORTEGA ST	19TH AVE	20TH AVE	04	Central Sunset
ORTEGA ST	20TH AVE	21ST AVE	04	Central Sunset
ORTEGA ST	21ST AVE	22ND AVE	04	Central Sunset
ORTEGA ST	22ND AVE	23RD AVE	04	Central Sunset
ORTEGA ST	23RD AVE	24TH AVE	04	Central Sunset
ORTEGA ST	24TH AVE	25TH AVE	04	Central Sunset
ORTEGA ST	25TH AVE	26TH AVE	04	Central Sunset
ORTEGA ST	26TH AVE	27TH AVE	04	Central Sunset
ORTEGA ST	27TH AVE	28TH AVE	04	Central Sunset
ORTEGA ST	28TH AVE	29TH AVE	04	Central Sunset
PACHECO ST	36TH AVE	SUNSET BLVD	04	Parkside
PACHECO ST	SUNSET BLVD	37TH AVE	04	Outer Parkside
PACHECO ST	41ST AVE	42ND AVE	04	Outer Parkside
PACHECO ST	42ND AVE	43RD AVE	04	Outer Parkside
PACHECO ST	43RD AVE	44TH AVE	04	Outer Parkside
SUNSET BLVD	MARTIN LUTHER KING JR DR	IRVING ST	04	Central Sunset
SUNSET BLVD	MARTIN LUTHER KING JR DR	IRVING ST	04	Outer Sunset
SUNSET BLVD	37TH AVE	IRVING ST	04	Outer Sunset
SUNSET BLVD	IRVING ST	JUDAH ST	04	Central Sunset
SUNSET BLVD	IRVING ST	JUDAH ST	04	Outer Sunset
SUNSET BLVD	JUDAH ST	KIRKHAM ST	04	Outer Sunset
SUNSET BLVD	JUDAH ST	KIRKHAM ST	04	Central Sunset
SUNSET BLVD	KIRKHAM ST	LAWTON ST	04	Outer Sunset
SUNSET BLVD	KIRKHAM ST	LAWTON ST	04	Central Sunset
SUNSET BLVD	LAWTON ST	MORAGA ST	04	Central Sunset
SUNSET BLVD	LAWTON ST	MORAGA ST	04	Outer Sunset
SUNSET BLVD	MORAGA ST	NORIEGA ST	04	Central Sunset
SUNSET BLVD	MORAGA ST	NORIEGA ST	04	Outer Sunset
SUNSET BLVD	NORIEGA ST	ORTEGA ST	04	Central Sunset
SUNSET BLVD	NORIEGA ST	ORTEGA ST	04	Outer Sunset
SUNSET BLVD	ORTEGA ST	PACHECO ST	04	Parkside
SUNSET BLVD	ORTEGA ST	PACHECO ST	04	Outer Parkside
SUNSET BLVD	PACHECO ST	QUINTARA ST	04	Parkside
SUNSET BLVD	PACHECO ST	QUINTARA ST	04	Outer Parkside
SUNSET BLVD	QUINTARA ST	RIVERA ST	04	Parkside
SUNSET BLVD	QUINTARA ST	RIVERA ST	04	Outer Parkside
SUNSET BLVD	RIVERA ST	SANTIAGO ST	04	Parkside
SUNSET BLVD	RIVERA ST	SANTIAGO ST	04	Outer Parkside
SUNSET BLVD	SANTIAGO ST	TARAVAL ST	04	Parkside
SUNSET BLVD	SANTIAGO ST	TARAVAL ST	04	Outer Parkside
SUNSET BLVD	TARAVAL ST	ULLOA ST	04	Parkside
SUNSET BLVD	TARAVAL ST	ULLOA ST	04	Outer Parkside
SUNSET BLVD	ULLOA ST	VICENTE ST	04	Parkside
SUNSET BLVD	ULLOA ST	VICENTE ST	04	Outer Parkside
SUNSET BLVD	VICENTE ST	WAWONA ST	04	Parkside
SUNSET BLVD	VICENTE ST	WAWONA ST	04	Outer Parkside
SUNSET BLVD	WAWONA ST	YORBA ST	04	Parkside
SUNSET BLVD	WAWONA ST	YORBA ST	04	Outer Parkside

*Assumes full funding (including November 2014 General Obligation bond and Vehicle License Fee)

**Department of Public Works Paving Program
Blocks to be treated from FY14/15 - FY18/19***

ULLOA ST	19TH AVE	20TH AVE	04	Parkside
ULLOA ST	20TH AVE	21ST AVE	04	Parkside
ULLOA ST	21ST AVE	22ND AVE	04	Parkside
ULLOA ST	22ND AVE	23RD AVE	04	Parkside
ULLOA ST	24TH AVE	25TH AVE	04	Parkside
ULLOA ST	25TH AVE	26TH AVE	04	Parkside
ULLOA ST	26TH AVE	27TH AVE	04	Parkside
ULLOA ST	27TH AVE	28TH AVE	04	Parkside
ULLOA ST	28TH AVE	29TH AVE	04	Parkside
ULLOA ST	30TH AVE	31ST AVE	04	Parkside
ULLOA ST	31ST AVE	32ND AVE	04	Parkside
ULLOA ST	32ND AVE	33RD AVE	04	Parkside
ULLOA ST	34TH AVE	35TH AVE	04	Parkside
ULLOA ST	35TH AVE	36TH AVE	04	Parkside
SUNSET BLVD	36TH AVE	IRVING ST	04	Central Sunset
VICENTE ST	20TH AVE	21ST AVE	04	Parkside
04TH AVE	LINCOLN WAY	HUGO ST	05	Inner Sunset
04TH AVE	HUGO ST	IRVING ST	05	Inner Sunset
11TH AVE	IRVING ST	JUDAH ST	05	Inner Sunset
16TH AVE	IRVING ST	JUDAH ST	05	Inner Sunset
BAKER ST	POST ST	SUTTER ST	05	Lower Pacific Heights
BAKER ST	SUTTER ST	BUSH ST	05	Lower Pacific Heights
BAKER ST	BUSH ST	PINE ST	05	Lower Pacific Heights
BELVEDERE ST	HAIGHT ST	WALLER ST	05	Haight Ashbury
BELVEDERE ST	WALLER ST	FREDERICK ST	05	Haight Ashbury
BELVEDERE ST	GRATTAN ST	ALMA ST	05	Parnassus - Ashbury Heig
BELVEDERE ST	ALMA ST	RIVOLI ST	05	Parnassus - Ashbury Heig
BRODERICK ST	GEARY BLVD	GARDEN ST	05	Lower Pacific Heights
BRODERICK ST	GARDEN ST	POST ST	05	Lower Pacific Heights
BRODERICK ST	POST ST	SUTTER ST	05	Lower Pacific Heights
BRODERICK ST	SUTTER ST	BUSH ST	05	Lower Pacific Heights
BRODERICK ST	BUSH ST	PINE ST	05	Lower Pacific Heights
BRODERICK ST	PINE ST	CALIFORNIA ST	05	Lower Pacific Heights
CENTRAL AVE	BUENA VISTA AVE	WALLER ST	05	Buena Vista Park
CENTRAL AVE	WALLER ST	HAIGHT ST	05	Buena Vista Park
CENTRAL AVE	HAIGHT ST	PAGE ST	05	Haight Ashbury
CENTRAL AVE	PAGE ST	OAK ST	05	Haight Ashbury
CENTRAL AVE	FELL ST	HAYES ST	05	North Panhandle
CENTRAL AVE	HAYES ST	GROVE ST	05	North Panhandle
CENTRAL AVE	GROVE ST	FULTON ST	05	North Panhandle
CENTRAL AVE	FULTON ST	MCALLISTER ST	05	North Panhandle
CENTRAL AVE	MCALLISTER ST	GOLDEN GATE AVE	05	North Panhandle
CENTRAL AVE	GOLDEN GATE AVE	TURK BLVD	05	North Panhandle
COLE ST	OAK ST	PAGE ST	05	Haight Ashbury
COLE ST	PAGE ST	HAIGHT ST	05	Haight Ashbury
DOWNEY ST	WALLER ST	FREDERICK ST	05	Haight Ashbury
ELM ST	END	SCOTT ST	05	Western Addition
FILLMORE ST	WALLER ST	LAUSSAT ST	05	Hayes Valley
FILLMORE ST	LAUSSAT ST	HAIGHT ST	05	Hayes Valley
FILLMORE ST	OAK ST	FELL ST	05	Alamo Square
FILLMORE ST	MCALLISTER ST	GOLDEN GATE AVE	05	Western Addition
FILLMORE ST	GOLDEN GATE AVE	TURK ST	05	Western Addition
FILLMORE ST	TURK ST	EDDY ST	05	Western Addition
FILLMORE ST	EDDY ST	ELLIS ST	05	Western Addition
FILLMORE ST	ELLIS ST	OFARRELL ST	05	Western Addition

*Assumes full funding (including November 2014 General Obligation bond and Vehicle License Fee)

**Department of Public Works Paving Program
Blocks to be treated from FY14/15 - FY18/19***

FILLMORE ST	OFARRELL ST	GEARY BLVD	05	Western Addition
FILLMORE ST	GEARY BLVD	POST ST	05	Lower Pacific Heights
FILLMORE ST	PINE ST	CALIFORNIA ST	05	Lower Pacific Heights
FREDERICK ST	CLAYTON ST	BELVEDERE ST	05	Haight Ashbury
FULTON ST	FILLMORE ST	STEINER ST	05	Western Addition
FULTON ST	STEINER ST	PIERCE ST	05	Alamo Square
FULTON ST	PIERCE ST	SCOTT ST	05	Alamo Square
FULTON ST	SCOTT ST	DIVISADERO ST	05	Alamo Square
FULTON ST	BAKER ST	LYON ST	05	North Panhandle
GOLDEN GATE A'	LAGUNA ST	WEBSTER ST	05	Western Addition
GOLDEN GATE A'	WEBSTER ST	FILLMORE ST	05	Western Addition
GOLDEN GATE A'	FILLMORE ST	STEINER ST	05	Western Addition
GOLDEN GATE A'	STEINER ST	PIERCE ST	05	Western Addition
GOLDEN GATE A'	PIERCE ST	SCOTT ST	05	Western Addition
GOLDEN GATE A'	SCOTT ST	SEYMOUR ST	05	Western Addition
GOLDEN GATE A'	SEYMOUR ST	DIVISADERO ST	05	Western Addition
GROVE ST	WEBSTER ST	FILLMORE ST	05	Alamo Square
GROVE ST	FILLMORE ST	STEINER ST	05	Alamo Square
GROVE ST	LYON ST	CENTRAL AVE	05	North Panhandle
HICKORY ST	GOUGH ST	OCTAVIA ST	05	Hayes Valley
HICKORY ST	LAGUNA ST	BUCHANAN ST	05	Hayes Valley
LAGUNA ST	HAIGHT ST	ROSE ST	05	Hayes Valley
LAGUNA ST	ROSE ST	PAGE ST	05	Hayes Valley
LAGUNA ST	PAGE ST	LILY ST	05	Hayes Valley
LAGUNA ST	LILY ST	OAK ST	05	Hayes Valley
LAGUNA ST	OAK ST	HICKORY ST	05	Hayes Valley
LAGUNA ST	HICKORY ST	FELL ST	05	Hayes Valley
LAGUNA ST	FELL ST	LINDEN ST	05	Hayes Valley
LAGUNA ST	LINDEN ST	HAYES ST	05	Hayes Valley
LAGUNA ST	HAYES ST	IVY ST	05	Hayes Valley
LAGUNA ST	IVY ST	GROVE ST	05	Hayes Valley
LAGUNA ST	GROVE ST	BIRCH ST	05	Hayes Valley
LAGUNA ST	BIRCH ST	FULTON ST	05	Hayes Valley
LAGUNA ST	FULTON ST	MCALLISTER ST	05	Western Addition
LAGUNA ST	GEARY BLVD	POST ST	05	Lower Pacific Heights
LAGUNA ST	POST ST	HEMLOCK ST	05	Lower Pacific Heights
LAGUNA ST	HEMLOCK ST	SUTTER ST	05	Lower Pacific Heights
LAGUNA ST	SUTTER ST	BUSH ST	05	Lower Pacific Heights
LAGUNA ST	BUSH ST	PINE ST	05	Lower Pacific Heights
LAUSSAT ST	FILLMORE ST	STEINER ST	05	Hayes Valley
LILY ST	GOUGH ST	OCTAVIA ST	05	Hayes Valley
LILY ST	OCTAVIA ST	LAGUNA ST	05	Hayes Valley
LINDEN ST	OCTAVIA ST	LAGUNA ST	05	Hayes Valley
LINDEN ST	LAGUNA ST	BUCHANAN ST	05	Hayes Valley
LINDEN ST	BUCHANAN ST	WEBSTER ST	05	Hayes Valley
LYON ST	FELL ST	HAYES ST	05	North Panhandle
LYON ST	HAYES ST	GROVE ST	05	North Panhandle
LYON ST	GROVE ST	FULTON ST	05	North Panhandle
LYON ST	FULTON ST	MCALLISTER ST	05	North Panhandle
MASONIC AVE	TURK BLVD	GOLDEN GATE AVE	05	North Panhandle
MASONIC AVE	GOLDEN GATE AVE	MCALLISTER ST	05	North Panhandle
MASONIC AVE	MCALLISTER ST	FULTON ST	05	North Panhandle
MASONIC AVE	FULTON ST	GROVE ST	05	North Panhandle
MASONIC AVE	GROVE ST	HAYES ST	05	North Panhandle
MASONIC AVE	HAYES ST	FELL ST	05	North Panhandle

*Assumes full funding (including November 2014 General Obligation bond and Vehicle License Fee)

**Department of Public Works Paving Program
Blocks to be treated from FY14/15 - FY18/19***

OFARRELL ST	FILLMORE ST	STEINER ST	05	Western Addition
OFARRELL ST	PIERCE ST	SCOTT ST	05	Western Addition
PIERCE ST	EDDY ST	ELLIS ST	05	Western Addition
PIERCE ST	POST ST	SUTTER ST	05	Lower Pacific Heights
PINE ST	LAGUNA ST	BUCHANAN ST	05	Lower Pacific Heights
PINE ST	BUCHANAN ST	WEBSTER ST	05	Lower Pacific Heights
PINE ST	WEBSTER ST	ORBEN PL	05	Lower Pacific Heights
PINE ST	ORBEN PL	FILLMORE ST	05	Lower Pacific Heights
PINE ST	FILLMORE ST	STEINER ST	05	Lower Pacific Heights
PINE ST	STEINER ST	PIERCE ST	05	Lower Pacific Heights
PINE ST	PIERCE ST	SCOTT ST	05	Lower Pacific Heights
PINE ST	SCOTT ST	DIVISADERO ST	05	Lower Pacific Heights
PINE ST	DIVISADERO ST	BRODERICK ST	05	Lower Pacific Heights
ROSE ST	GOUGH ST	OCTAVIA ST	05	Hayes Valley
ROSE ST	OCTAVIA ST	LAGUNA ST	05	Hayes Valley
SCOTT ST	WALLER ST	HAIGHT ST	05	Hayes Valley
SCOTT ST	HAIGHT ST	PAGE ST	05	Hayes Valley
SCOTT ST	FELL ST	HAYES ST	05	Alamo Square
SCOTT ST	GROVE ST	FULTON ST	05	Alamo Square
SCOTT ST	MCALLISTER ST	GOLDEN GATE AVE	05	Alamo Square
SCOTT ST	GOLDEN GATE AVE	ELM ST	05	Western Addition
SCOTT ST	ELM ST	TURK ST	05	Western Addition
SCOTT ST	OFARRELL ST	GEARY BLVD	05	Western Addition
SHRADER ST	WALLER ST	BEULAH ST	05	Haight Ashbury
SHRADER ST	BEULAH ST	FREDERICK ST	05	Haight Ashbury
SHRADER ST	ALMA ST	RIVOLI ST	05	Parnassus - Ashbury Heig
STEINER ST	OFARRELL ST	GEARY BLVD	05	Western Addition
STEINER ST	PINE ST	CALIFORNIA ST	05	Lower Pacific Heights
WALLER ST	WEBSTER ST	FILLMORE ST	05	Hayes Valley
WALLER ST	FILLMORE ST	STEINER ST	05	Hayes Valley
WALLER ST	STEINER ST	POTOMAC ST	05	Hayes Valley
WALLER ST	POTOMAC ST	PIERCE ST	05	Hayes Valley
WALLER ST	PIERCE ST	CARMELITA ST	05	Hayes Valley
WALLER ST	CARMELITA ST	SCOTT ST	05	Hayes Valley
WALLER ST	SCOTT ST	CASTRO ST \ DIVISADERO ST	05	Hayes Valley
WALLER ST	CASTRO ST \ DIVISADERO ST	ALPINE TER	05	Buena Vista Park
WALLER ST	ALPINE TER	BRODERICK ST	05	Buena Vista Park
WEBSTER ST	HAIGHT ST	ROSE ST	05	Hayes Valley
WEBSTER ST	ROSE ST	PAGE ST	05	Hayes Valley
WEBSTER ST	PAGE ST	OAK ST	05	Hayes Valley
02ND ST	MARKET ST	STEVENSON ST	06	Financial District South
02ND ST	STEVENSON ST	JESSIE ST	06	Financial District South
02ND ST	JESSIE ST	MISSION ST	06	Financial District South
02ND ST	MISSION ST	MINNA ST	06	Financial District South
02ND ST	MINNA ST	NATOMA ST	06	Financial District South
02ND ST	NATOMA ST	HOWARD ST	06	Financial District South
02ND ST	HOWARD ST	TEHAMA ST	06	Financial District South
02ND ST	TEHAMA ST	CLEMENTINA ST	06	Financial District South
02ND ST	CLEMENTINA ST	FOLSOM ST	06	Financial District South
02ND ST	FOLSOM ST	DOW PL	06	Financial District South
02ND ST	DOW PL	HARRISON ST	06	Financial District South
02ND ST	HARRISON ST	STILLMAN ST	06	Financial District South
02ND ST	STILLMAN ST	BRYANT ST	06	Financial District South
02ND ST	BRYANT ST	TABER PL	06	South Beach
02ND ST	TABER PL	FEDERAL ST	06	South Beach

*Assumes full funding (including November 2014 General Obligation bond and Vehicle License Fee)

**Department of Public Works Paving Program
Blocks to be treated from FY14/15 - FY18/19***

02ND ST	FEDERAL ST	SOUTH PARK	06	South Beach
02ND ST	SOUTH PARK	DE BOOM ST	06	South Beach
02ND ST	DE BOOM ST	BRANNAN ST	06	South Beach
02ND ST	BRANNAN ST	TOWNSEND ST	06	South Beach
02ND ST	TOWNSEND ST	KING ST	06	South Beach
15TH ST	POTRERO AVE	HAMPSHIRE ST	06	Inner Mission
19TH ST	FLORIDA ST	ALABAMA ST	06	Inner Mission
19TH ST	ALABAMA ST	HARRISON ST	06	Inner Mission
ALAMEDA ST	UTAH ST	POTRERO AVE	06	Inner Mission
ALAMEDA ST	POTRERO AVE	HAMPSHIRE ST	06	Inner Mission
ALAMEDA ST	HAMPSHIRE ST	BRYANT ST	06	Inner Mission
BRANNAN ST	THE EMBARCADERO	DELANCEY ST	06	South Beach
BRANNAN ST	DELANCEY ST	COLIN P KELLY JR ST	06	South Beach
BRANNAN ST	COLIN P KELLY JR ST	02ND ST	06	South Beach
BRANNAN ST	02ND ST	STANFORD ST	06	South Beach
BRANNAN ST	STANFORD ST	JACK LONDON ALY	06	South Beach
BRANNAN ST	JACK LONDON ALY	03RD ST	06	South Beach
BRANNAN ST	03RD ST	RITCH ST	06	Mission Bay
BRANNAN ST	RITCH ST	ZOE ST	06	Mission Bay
BRANNAN ST	ZOE ST	04TH ST	06	Mission Bay
BRANNAN ST	04TH ST	05TH ST	06	Mission Bay
BRANNAN ST	05TH ST	06TH ST \ I-280 NORTHBOUND \	06	Mission Bay
BRANNAN ST	06TH ST \ I-280 NORTHBOUND	HARRIET ST	06	Mission Bay
BRANNAN ST	HARRIET ST	LUCERNE ST	06	Mission Bay
BRANNAN ST	LUCERNE ST	BOARDMAN PL	06	Mission Bay
BRANNAN ST	BOARDMAN PL	BUTTE PL	06	Mission Bay
BRANNAN ST	BUTTE PL	GILBERT ST	06	Mission Bay
BRANNAN ST	GILBERT ST	07TH ST	06	Mission Bay
BRANNAN ST	07TH ST	08TH ST	06	Mission Bay
BRYANT ST	08TH ST	CONVERSE ST	06	South of Market
BRYANT ST	CONVERSE ST	09TH ST \ HWY 101 N OFF RAMP	06	South of Market
BRYANT ST	09TH ST \ HWY 101 N OFF RAMP	DORE ST	06	South of Market
BRYANT ST	DORE ST	10TH ST \ HWY 101 S ON RAMP	06	South of Market
BRYANT ST	10TH ST \ HWY 101 S ON RAMP	11TH ST \ 13TH ST \ DIVISION ST	06	South of Market
BRYANT ST	DIVISION ST	ALAMEDA ST	06	Inner Mission
BRYANT ST	ALAMEDA ST	15TH ST	06	Inner Mission
BRYANT ST	15TH ST	16TH ST	06	Inner Mission
BRYANT ST	16TH ST	17TH ST	06	Inner Mission
BRYANT ST	17TH ST	MARIPOSA ST	06	Inner Mission
BRYANT ST	MARIPOSA ST	18TH ST	06	Inner Mission
BRYANT ST	18TH ST	19TH ST	06	Inner Mission
BRYANT ST	19TH ST	20TH ST	06	Inner Mission
CALEDONIA ST	SPARROW ST	16TH ST	06	Inner Mission
ELM ST	POLK ST	VAN NESS AVE	06	Van Ness - Civic Center
GOLDEN GATE A	VAN NESS AVE	FRANKLIN ST	06	Van Ness - Civic Center
GOLDEN GATE A	FRANKLIN ST	GOUGH ST	06	Van Ness - Civic Center
GOLDEN GATE A	GOUGH ST	LAGUNA ST	06	Western Addition
HAMPSHIRE ST	17TH ST	MARIPOSA ST	06	Inner Mission
HAMPSHIRE ST	MARIPOSA ST	18TH ST	06	Inner Mission
HAMPSHIRE ST	18TH ST	19TH ST	06	Inner Mission
HAMPSHIRE ST	19TH ST	20TH ST	06	Inner Mission
HICKORY ST	VAN NESS AVE	FRANKLIN ST	06	Van Ness - Civic Center
HICKORY ST	FRANKLIN ST	GOUGH ST	06	Van Ness - Civic Center
JULIAN AVE	14TH ST	15TH ST	06	Inner Mission
JULIAN AVE	15TH ST	16TH ST	06	Inner Mission

*Assumes full funding (including November 2014 General Obligation bond and Vehicle License Fee)

**Department of Public Works Paving Program
Blocks to be treated from FY14/15 - FY18/19***

LAGUNA ST	MCALLISTER ST	REDWOOD ST	06	Western Addition
LAGUNA ST	REDWOOD ST	GOLDEN GATE AVE	06	Western Addition
LAGUNA ST	GOLDEN GATE AVE	TURK ST	06	Western Addition
LAGUNA ST	TURK ST	LARCH ST	06	Western Addition
LAGUNA ST	LARCH ST	EDDY ST	06	Western Addition
LAGUNA ST	EDDY ST	WILLOW ST	06	Western Addition
LAGUNA ST	WILLOW ST	ELLIS ST	06	Western Addition
LAGUNA ST	ELLIS ST	CLEARY CT \ GALILEE LN	06	Western Addition
LAGUNA ST	CLEARY CT \ GALILEE LN	GEARY BLVD	06	Western Addition
LANGTON ST	HOWARD ST	FOLSOM ST	06	South of Market
LANGTON ST	FOLSOM ST	DECKER ALY	06	South of Market
LANGTON ST	DECKER ALY	HARRISON ST	06	South of Market
LARKIN ST	GEARY ST	CEDAR ST	06	Downtown - Tenderloin
LARKIN ST	CEDAR ST	POST ST	06	Downtown - Tenderloin
LINDEN ST	FRANKLIN ST	GOUGH ST	06	Van Ness - Civic Center
ALICE B TOKLAS I	MYRTLE ST \ POLK ST	VAN NESS AVE	06	Van Ness - Civic Center
OLIVE ST	POLK ST	VAN NESS AVE	06	Van Ness - Civic Center
DR CARLTON B G	GROVE ST \ POLK ST	MCALLISTER ST \ POLK ST	06	Van Ness - Civic Center
POLK ST	DR CARLTON B GOODLETT F	REDWOOD ST	06	Van Ness - Civic Center
POLK ST	REDWOOD ST	GOLDEN GATE AVE	06	Van Ness - Civic Center
POLK ST	GOLDEN GATE AVE	ELM ST	06	Van Ness - Civic Center
POLK ST	ELM ST	TURK ST	06	Van Ness - Civic Center
POLK ST	TURK ST	EDDY ST	06	Van Ness - Civic Center
POLK ST	EDDY ST	WILLOW ST	06	Van Ness - Civic Center
POLK ST	WILLOW ST	ELLIS ST	06	Van Ness - Civic Center
POLK ST	ELLIS ST	OLIVE ST	06	Van Ness - Civic Center
POLK ST	OLIVE ST	OFARRELL ST	06	Van Ness - Civic Center
POLK ST	OFARRELL ST	ALICE B TOKLAS PL \ MYRTLE S	06	Van Ness - Civic Center
POLK ST	ALICE B TOKLAS PL \ MYRTL	GEARY ST	06	Van Ness - Civic Center
POLK ST	GEARY ST	CEDAR ST	06	Van Ness - Civic Center
POLK ST	CEDAR ST	POST ST	06	Van Ness - Civic Center
REDWOOD ST	POLK ST	VAN NESS AVE	06	Van Ness - Civic Center
ROSE ST	MARKET ST	GOUGH ST	06	Van Ness - Civic Center
SECURITY PACIFIC	OFARRELL ST	END	06	Financial District North
SOUTH VAN NESS 12TH ST		HOWARD ST	06	South of Market
SOUTH VAN NESS 12TH ST		PLUM ST	06	South of Market
SOUTH VAN NESS PLUM ST		HOWARD ST	06	South of Market
SOUTH VAN NESS ERIE ST		14TH ST	06	Inner Mission
SOUTH VAN NESS 14TH ST		15TH ST	06	Inner Mission
SOUTH VAN NESS 15TH ST		ADAIR ST	06	Inner Mission
SOUTH VAN NESS ADAIR ST		16TH ST	06	Inner Mission
SOUTH VAN NESS 16TH ST		17TH ST	06	Inner Mission
SPEAR ST	HARRISON ST	END	06	South Beach
WILLOW ST	LARKIN ST	POLK ST	06	Downtown - Tenderloin
YORK ST	MARIPOSA ST	18TH ST	06	Inner Mission
YORK ST	18TH ST	19TH ST	06	Inner Mission
YORK ST	19TH ST	20TH ST	06	Inner Mission
09TH AVE	ORTEGA ST	PACHECO ST	07	Golden Gate Heights
09TH AVE	PACHECO ST	ALTON AVE	07	Forest Hill
09TH AVE	ALTON AVE	SOTELO AVE	07	Forest Hill
09TH AVE	SOTELO AVE	MENDOSA AVE	07	Forest Hill
10TH AVE	JUDAH ST	KIRKHAM ST	07	Inner Sunset
10TH AVE	KIRKHAM ST	LAWTON ST	07	Inner Sunset
10TH AVE	LAWTON ST	MORAGA ST	07	Inner Sunset
11TH AVE	JUDAH ST	KIRKHAM ST	07	Inner Sunset

*Assumes full funding (including November 2014 General Obligation bond and Vehicle License Fee)

**Department of Public Works Paving Program
Blocks to be treated from FY14/15 - FY18/19***

11TH AVE	KIRKHAM ST	LAWTON ST	07	Inner Sunset
11TH AVE	LAWTON ST	MORAGA ST	07	Inner Sunset
11TH AVE	MORAGA ST	NORIEGA ST	07	Inner Sunset
12TH AVE	JUDAH ST	KIRKHAM ST	07	Inner Sunset
12TH AVE	KIRKHAM ST	LAWTON ST	07	Inner Sunset
12TH AVE	LAWTON ST	MORAGA ST	07	Inner Sunset
12TH AVE	MORAGA ST	NORIEGA ST	07	Inner Sunset
12TH AVE	ROCKRIDGE DR	QUINTARA ST	07	Golden Gate Heights
12TH AVE	QUINTARA ST	MENDOSA AVE	07	Golden Gate Heights
12TH AVE	MENDOSA AVE	09TH AVE \ RIVERA ST	07	Golden Gate Heights
12TH AVE	END	MAGELLAN AVE	07	Forest Hill
12TH AVE	MAGELLAN AVE	TARAVAL ST	07	Forest Hill
14TH AVE	ORTEGA ST	MOUNT LN	07	Golden Gate Heights
14TH AVE	MOUNT LN	ORTEGA WAY \ PACHECO ST	07	Golden Gate Heights
14TH AVE	QUINTARA ST	RIVERA ST	07	Golden Gate Heights
14TH AVE	ULLOA ST	VICENTE ST	07	West Portal
14TH AVE	WAWONA ST	WEST PORTAL AVE	07	West Portal
15TH AVE	JUDAH ST	KIRKHAM ST	07	Inner Sunset
15TH AVE	NORIEGA ST	MOUNT LN	07	Inner Sunset
15TH AVE	MOUNT LN	ORTEGA ST \ ORTEGA WAY	07	Inner Sunset
15TH AVE	ORTEGA ST \ ORTEGA WAY	MANDALAY LN \ PACHECO ST	07	Golden Gate Heights
15TH AVE	MANDALAY LN \ PACHECO S	FANNING WAY \ QUINTARA ST	07	Golden Gate Heights
15TH AVE	FANNING WAY \ QUINTARA	RIVERA ST	07	Inner Parkside
15TH AVE	SANTIAGO ST	TARAVAL ST	07	Golden Gate Heights
15TH AVE	TARAVAL ST	ULLOA ST	07	West Portal
16TH AVE	TARAVAL ST	ULLOA ST	07	Inner Parkside
16TH AVE	ULLOA ST	VICENTE ST	07	Inner Parkside
16TH AVE	VICENTE ST	WAWONA ST	07	Inner Parkside
17TH AVE	LAWTON ST	MORAGA ST	07	Inner Sunset
17TH AVE	NORIEGA ST	ORTEGA ST	07	Inner Sunset
17TH AVE	ORTEGA ST	PACHECO ST	07	Inner Parkside
17TH AVE	PACHECO ST	QUINTARA ST	07	Inner Parkside
17TH AVE	SANTIAGO ST	TARAVAL ST	07	Inner Parkside
17TH AVE	TARAVAL ST	ULLOA ST	07	Inner Parkside
18TH AVE	JUDAH ST	KIRKHAM ST	07	Inner Sunset
18TH AVE	KIRKHAM ST	LAWTON ST	07	Inner Sunset
18TH AVE	LAWTON ST	MORAGA ST	07	Inner Sunset
18TH AVE	MORAGA ST	NORIEGA ST	07	Inner Sunset
18TH AVE	PACHECO ST	QUINTARA ST	07	Inner Parkside
18TH AVE	QUINTARA ST	RIVERA ST	07	Inner Parkside
18TH AVE	RIVERA ST	SANTIAGO ST	07	Inner Parkside
21ST AVE	SLOAT BLVD	OCEAN AVE	07	Merced Manor
26TH AVE	SLOAT BLVD	OCEAN AVE	07	Merced Manor
26TH AVE	OCEAN AVE	EUCALYPTUS DR	07	Merced Manor
BELLE AVE	NIANTIC AVE \ SAINT CHAR	CHESTER AVE	07	Ingleside Heights
BELLE AVE	CHESTER AVE	END	07	Ingleside Heights
BUCARELI DR	JUAN BAUTISTA CIR	GONZALEZ DR	07	Stonestown
BUCARELI DR	GONZALEZ DR	GARCES DR	07	Stonestown
CEDRO AVE	OCEAN AVE	MONCADA WAY	07	Ingleside Terrace
CEDRO AVE	MONCADA WAY	MERCEDES WAY	07	Ingleside Terrace
CHUMASERO DR	FONT BLVD	GALINDO AVE	07	Stonestown
CHUMASERO DR	GALINDO AVE	BROTHERHOOD WAY \ THOMA	07	Stonestown
CLAIRVIEW CT	PANORAMA DR	FREDELA LN	07	Midtown Terrace
CLAIRVIEW CT	FREDELA LN	END	07	Midtown Terrace
CONGO ST	CIRCULAR AVE	FLOOD AVE	07	Sunnyside

*Assumes full funding (including November 2014 General Obligation bond and Vehicle License Fee)

**Department of Public Works Paving Program
Blocks to be treated from FY14/15 - FY18/19***

CONGO ST	FLOOD AVE	HEARST AVE	07	Sunnyside
CRESTA VISTA DR	BAXTER ALY \ CASITAS AVE	GLOBE ALY	07	Westwood Highlands
CRESTA VISTA DR	GLOBE ALY	GLOBE ALY	07	Westwood Highlands
CRESTA VISTA DR	GLOBE ALY	EMIL LN	07	Westwood Highlands
CRESTA VISTA DR	EMIL LN	LULU ALY	07	Westwood Highlands
CRESTA VISTA DR	LULU ALY	COVENTRY CT	07	Westwood Highlands
CRESTMONT DR	CHRISTOPHER DR \ GLENHA	BLAIRWOOD LN	07	Forest Knolls
CRESTMONT DR	BLAIRWOOD LN	DEVONSHIRE WAY	07	Forest Knolls
CRESTMONT DR	DEVONSHIRE WAY	OAKHURST LN	07	Forest Knolls
CRESTMONT DR	OAKHURST LN	END	07	Forest Knolls
DARIEN WAY	SAN FERNANDO WAY	SAN LEANDRO WAY	07	Balboa Terrace
DARIEN WAY	APTOS AVE	SAN ALESO AVE	07	Balboa Terrace
DARIEN WAY	SAN ALESO AVE	WESTGATE DR	07	Balboa Terrace
DARIEN WAY	WESTGATE DR	MANOR DR	07	Mount Davidson Manor
DARIEN WAY	MANOR DR	NORTHGATE DR	07	Mount Davidson Manor
DARIEN WAY	NORTHGATE DR	KENWOOD WAY \ UPLAND DR	07	Mount Davidson Manor
DETROIT ST	STAPLES AVE	FLOOD AVE	07	Sunnyside
DETROIT ST	FLOOD AVE	HEARST AVE	07	Sunnyside
DETROIT ST	JOOST AVE	MANGELS AVE	07	Sunnyside
DETROIT ST	MELROSE AVE	STILLINGS AVE \ VISTA VERDE	07	Miraloma Park
DORADO TER	JULES AVE \ OCEAN AVE	END	07	Mount Davidson Manor
DORADO TER	END	END	07	Mount Davidson Manor
DORADO TER	END	END	07	Mount Davidson Manor
DORADO TER	END	END	07	Mount Davidson Manor
DORADO TER	END	END	07	Mount Davidson Manor
DORADO TER	END	END	07	Mount Davidson Manor
DORADO TER	END	END	07	Mount Davidson Manor
DORADO TER	END	END	07	Mount Davidson Manor
PACHECO ST	END	DORANTES AVE \ MAGELLAN /	07	Forest Hill
EUCALYPTUS DR	JUNIPERO SERRA BLVD \ OC	JUNIPERO SERRA BLVD	07	Lakeside
EUCALYPTUS DR	JUNIPERO SERRA BLVD	GLADIOLUS LN	07	Lakeside
EUCALYPTUS DR	GLADIOLUS LN	19TH AVE	07	Lakeside
EUCALYPTUS DR	19TH AVE	20TH AVE	07	Merced Manor
EUCALYPTUS DR	20TH AVE	21ST AVE	07	Merced Manor
EUCALYPTUS DR	21ST AVE	22ND AVE	07	Merced Manor
EUCALYPTUS DR	22ND AVE	MELBA AVE	07	Merced Manor
EUCALYPTUS DR	23RD AVE	24TH AVE	07	Merced Manor
EUCALYPTUS DR	24TH AVE	25TH AVE	07	Merced Manor
EUCALYPTUS DR	25TH AVE	26TH AVE	07	Merced Manor
EVERGLADE DR	CONSTANSO WAY \ SLOAT	BIEMERALD LN	07	Lakeshore
EVERGLADE DR	EMERALD LN	OCEAN AVE	07	Lakeshore
FAXON AVE	OCEAN AVE	END	07	Westwood Park
FAXON AVE	END	SOUTHWOOD DR	07	Westwood Park
FAXON AVE	END	ELMWOOD WAY \ SOUTHWOOD	07	Westwood Park
FAXON AVE	ELMWOOD WAY \ SOUTHWOOD	WILDWOOD WAY	07	Westwood Park
FAXON AVE	PIZARRO WAY	END	07	Westwood Park
FONT BLVD	JUAN BAUTISTA CIR	SERRANO DR	07	Stonestown
FONT BLVD	JUAN BAUTISTA CIR	SERRANO DR	07	Stonestown
FONT BLVD	SERRANO DR	HOLLOWAY AVE \ TAPIA DR	07	Stonestown
FONT BLVD	SERRANO DR	HOLLOWAY AVE \ TAPIA DR	07	Stonestown
FONT BLVD	HOLLOWAY AVE \ TAPIA DR	ARBALLO DR \ TAPIA DR	07	Stonestown
FONT BLVD	HOLLOWAY AVE \ TAPIA DR	ARBALLO DR \ TAPIA DR	07	Stonestown
FONT BLVD	ARBALLO DR \ TAPIA DR	LAKE MERCED BLVD	07	Stonestown
FONT BLVD	ARBALLO DR \ TAPIA DR	LAKE MERCED BLVD	07	Stonestown
FOWLER AVE	PORTOLA DR \ SYDNEY WAY	JUANITA WAY	07	Miraloma Park
FOWLER AVE	JUANITA WAY	TERESITA BLVD	07	Miraloma Park

*Assumes full funding (including November 2014 General Obligation bond and Vehicle License Fee)

**Department of Public Works Paving Program
Blocks to be treated from FY14/15 - FY18/19***

GARCES DR	ARBALLO DR	VIDAL DR	07	Stonestown
GARCES DR	VIDAL DR	END	07	Stonestown
GELLERT DR	END	OCEAN AVE	07	Lakeshore
GLADEVIEW WAY	SKYVIEW WAY	OLYMPIA WAY	07	Midtown Terrace
GLADEVIEW WAY	OLYMPIA WAY	PANORAMA DR	07	Midtown Terrace
GLENBROOK AVE	MOUNTAIN SPRING AVE	SAINT GERMAIN AVE	07	Clarendon Heights
GLENBROOK AVE	SAINT GERMAIN AVE	PALO ALTO AVE	07	Clarendon Heights
GONZALEZ DR	CRESPI DR \ UNNAMED 106	CARDENAS AVE	07	Stonestown
GONZALEZ DR	CARDENAS AVE	DIAZ AVE	07	Stonestown
GONZALEZ DR	DIAZ AVE	CASTELO AVE	07	Stonestown
GONZALEZ DR	CASTELO AVE	FONT BLVD	07	Stonestown
GRANADA AVE	OCEAN AVE	SOUTHWOOD DR	07	Westwood Park
HAZELWOOD AVI	JUDSON AVE	GREENWOOD AVE	07	Westwood Park
HAZELWOOD AVI	BRENTWOOD AVE	GLOBE ALY \ LOS PALMOS DR	07	Westwood Highlands
HAZELWOOD AVI	GLOBE ALY \ LOS PALMOS DR	CASITAS AVE \ YERBA BUENA AVE	07	Westwood Highlands
JUDSON AVE	EDNA ST	FOERSTER ST	07	Sunnyside
JUDSON AVE	FOERSTER ST	GENNESSEE ST	07	Sunnyside
JUDSON AVE	GENNESSEE ST	PHELAN AVE	07	Sunnyside
JUNIPERO SERRA	WOODACRE DR	EUCALYPTUS DR \ OCEAN AVE	07	Lakeside
KNOLLVIEW WAY	CITYVIEW WAY	OLYMPIA WAY	07	Midtown Terrace
KNOLLVIEW WAY	OLYMPIA WAY	PANORAMA DR	07	Midtown Terrace
LAGUNITAS DR	CRANLEIGH DR	BEACHMONT DR	07	Lakeside
LAGUNITAS DR	BEACHMONT DR	OCEAN AVE	07	Lakeside
LAKESHORE DR	COUNTRY CLUB DR	BONNIE BRAE LN	07	Lakeshore
LAKESHORE DR	BONNIE BRAE LN	BERKSHIRE WAY \ LAKE MERCER	07	Lakeshore
LAKESHORE DR	BERKSHIRE WAY \ LAKE MEILANCASTER LN	OCEAN AVE	07	Lakeshore
LAKESHORE DR	LANCASTER LN	DALEWOOD WAY \ LUDLOW AVE	07	Sherwood Forest
LANSDALE AVE	JUANITA WAY	BENGAL ALY	07	Sherwood Forest
LANSDALE AVE	DALEWOOD WAY \ LUDLOW AVE	CASITAS AVE	07	Sherwood Forest
LANSDALE AVE	BENGAL ALY	GLOBE ALY	07	Sherwood Forest
LANSDALE AVE	ROBINHOOD DR	ROBINHOOD DR	07	Sherwood Forest
LANSDALE AVE	GLOBE ALY	DALEWOOD WAY \ MYRA WAY	07	Sherwood Forest
LANSDALE AVE	ROBINHOOD DR	07TH AVE	07	Forest Knolls
LAWTON ST	LOCKSLEY AVE \ WARREN DR	08TH AVE	07	Inner Sunset
LAWTON ST	07TH AVE	AUTO DR	07	Inner Sunset
LAWTON ST	08TH AVE	09TH AVE	07	Inner Sunset
LAWTON ST	AUTO DR	10TH AVE	07	Inner Sunset
LAWTON ST	09TH AVE	11TH AVE	07	Inner Sunset
LAWTON ST	10TH AVE	12TH AVE	07	Inner Sunset
LAWTON ST	11TH AVE	FUNSTON AVE	07	Inner Sunset
LAWTON ST	12TH AVE	15TH AVE	07	Golden Gate Heights
LAWTON ST	FUNSTON AVE	15TH AVE \ LOMITA AVE	07	Golden Gate Heights
LAWTON ST	15TH AVE	16TH AVE	07	Inner Sunset
LAWTON ST	15TH AVE \ LOMITA AVE	17TH AVE	07	Inner Sunset
LAWTON ST	16TH AVE	17TH AVE	07	Inner Sunset
LAWTON ST	16TH AVE	18TH AVE	07	Inner Sunset
LAWTON ST	17TH AVE	18TH AVE	07	Inner Sunset
LAWTON ST	17TH AVE	19TH AVE	07	Inner Sunset
LAWTON ST	18TH AVE	VERDUN WAY	07	West Portal
LENOX WAY	TARAVAL ST	ULLOA ST	07	West Portal
LENOX WAY	VERDUN WAY	VERNA ST	07	Miraloma Park
LOS PALMOS DR	TERESITA BLVD	FOERSTER ST	07	Miraloma Park
LOS PALMOS DR	VERNA ST	BELLA VISTA WAY	07	Miraloma Park
LOS PALMOS DR	BELLA VISTA WAY	LULU ALY	07	Westwood Highlands
LOS PALMOS DR	BELLA VISTA WAY			

*Assumes full funding (including November 2014 General Obligation bond and Vehicle License Fee)

**Department of Public Works Paving Program
Blocks to be treated from FY14/15 - FY18/19***

LOS PALMOS DR	LULU ALY	BURLWOOD DR \ EMIL LN	07	Westwood Highlands
LOS PALMOS DR	BURLWOOD DR \ EMIL LN	GLOBE ALY \ HAZELWOOD AV	07	Westwood Highlands
MADRONE AVE	TARAVAL ST	ULLOA ST	07	West Portal
MAGELLAN AVE	CASTENADA AVE \ FOREST F	MARCELA AVE	07	Forest Hill
MAGELLAN AVE	MARCELA AVE	PLAZA ST	07	Forest Hill
MAGELLAN AVE	CASTENADA AVE \ FOREST F	PLAZA ST	07	Forest Hill
MAGELLAN AVE	PLAZA ST	SOLA AVE	07	Forest Hill
MAGELLAN AVE	SOLA AVE	PACHECO ST	07	Forest Hill
MAGELLAN AVE	PACHECO ST	DORANTES AVE \ PACHECO ST	07	Forest Hill
MAGELLAN AVE	PACHECO ST	UNNAMED 036	07	Forest Hill
MAGELLAN AVE	UNNAMED 036	DORANTES AVE \ PACHECO ST	07	Forest Hill
MAGELLAN AVE	DORANTES AVE \ PACHECO	MONTALVO AVE	07	Forest Hill
MAGELLAN AVE	MONTALVO AVE	CORTES AVE	07	Forest Hill
MAGELLAN AVE	CORTES AVE	12TH AVE	07	Forest Hill
MALTA DR	STILLINGS AVE	MERCATO CT	07	Miraloma Park
MALTA DR	VALLETTA CT	OSHAUGHNESSY BLVD	07	Miraloma Park
MANGELS AVE	DETROIT ST	EDNA ST	07	Sunnyside
MANGELS AVE	EDNA ST	FOERSTER ST	07	Sunnyside
MANGELS AVE	FOERSTER ST	GENNESSEE ST	07	Sunnyside
MANGELS AVE	GENNESSEE ST	RIDGEWOOD AVE	07	Sunnyside
MANGELS AVE	RIDGEWOOD AVE	MELROSE AVE	07	Westwood Highlands
MANGELS AVE	MELROSE AVE	BRENTWOOD AVE	07	Westwood Highlands
MANGELS AVE	BRENTWOOD AVE	HAZELWOOD AVE	07	Westwood Highlands
MANGELS AVE	HAZELWOOD AVE	VALDEZ AVE	07	Westwood Highlands
MANGELS AVE	VALDEZ AVE	COLON AVE	07	Westwood Highlands
MANGELS AVE	COLON AVE	PLYMOUTH AVE	07	Westwood Highlands
MENDOSA AVE	09TH AVE	10TH AVE \ UNNAMED 030	07	Forest Hill
MENDOSA AVE	10TH AVE \ UNNAMED 030	GATEVIEW CT	07	Golden Gate Heights
MENDOSA AVE	GATEVIEW CT	END	07	Golden Gate Heights
MENDOSA AVE	END	END	07	Golden Gate Heights
MERCED AVE	LAGUNA HONDA BLVD	HERNANDEZ AVE	07	Forest Hills Extension
MERCED AVE	HERNANDEZ AVE	PACHECO ST	07	Forest Hills Extension
MERCED AVE	PACHECO ST	GARCIA AVE	07	Forest Hills Extension
MERCED AVE	GARCIA AVE	KENSINGTON WAY	07	Forest Hills Extension
MIDCREST WAY	PANORAMA DR	CITYVIEW WAY	07	Midtown Terrace
MIDCREST WAY	CITYVIEW WAY	END	07	Midtown Terrace
MIRAMAR AVE	NORTHWOOD DR	MONTEREY BLVD \ PLYMOUTH	07	Westwood Park
MIRAMAR AVE	NORTHWOOD DR	MONTEREY BLVD \ PLYMOUTH	07	Westwood Park
MONCADA WAY	URBANO DR	CERRITOS AVE	07	Ingleside Terrace
MONCADA WAY	CERRITOS AVE	CEDRO AVE	07	Ingleside Terrace
MONCADA WAY	CEDRO AVE	END	07	Ingleside Terrace
MONCADA WAY	END	END	07	Ingleside Terrace
MONCADA WAY	END	END	07	Ingleside Terrace
MONCADA WAY	END	PALOMA AVE	07	Ingleside Terrace
MONCADA WAY	PALOMA AVE	JUNIPERO SERRA BLVD	07	Ingleside Terrace
MONCADA WAY	JUNIPERO SERRA BLVD	JUNIPERO SERRA BLVD	07	Ingleside Terrace
MORAGA ST	09TH AVE	10TH AVE	07	Inner Sunset
MORAGA ST	10TH AVE	11TH AVE	07	Inner Sunset
NORIEGA ST	08TH AVE	09TH AVE	07	Inner Sunset
NORIEGA ST	12TH AVE	FUNSTON AVE	07	Inner Sunset
NORIEGA ST	FUNSTON AVE	14TH AVE	07	Golden Gate Heights
NORIEGA ST	15TH AVE	16TH AVE	07	Inner Sunset
NORIEGA ST	16TH AVE	17TH AVE	07	Inner Sunset
NORIEGA ST	16TH AVE	17TH AVE	07	Inner Sunset
NORIEGA ST	17TH AVE	18TH AVE	07	Inner Sunset

*Assumes full funding (including November 2014 General Obligation bond and Vehicle License Fee)

**Department of Public Works Paving Program
Blocks to be treated from FY14/15 - FY18/19***

NORIEGA ST	18TH AVE	19TH AVE	07	Inner Sunset
OAK PARK DR	GLENHAVEN LN	BLAIRWOOD LN	07	Forest Knolls
OAK PARK DR	BLAIRWOOD LN	CHRISTOPHER DR	07	Forest Knolls
OAK PARK DR	CHRISTOPHER DR	LAKE FOREST CT	07	Forest Knolls
OAK PARK DR	DEVONSHIRE WAY	END	07	Forest Knolls
OLYMPIA WAY	PANORAMA DR	DELLBROOK AVE	07	Midtown Terrace
OLYMPIA WAY	DELLBROOK AVE	CLARENDON AVE	07	Midtown Terrace
PACHECO ST	DEWEY BLVD	END	07	Forest Hill
PACHECO ST	END	MAGELLAN AVE	07	Forest Hill
PACHECO ST	MAGELLAN AVE	MARCELA AVE	07	Forest Hill
PACHECO ST	MARCELA AVE	CASTENADA AVE	07	Forest Hill
PACHECO ST	CASTENADA AVE	FOREST HILL PATH \ LOPEZ AV	07	Forest Hill
PACHECO ST	FOREST HILL PATH \ LOPEZ	UNNAMED 034	07	Forest Hill
PACHECO ST	UNNAMED 034	ALTON AVE	07	Forest Hill
PACHECO ST	FOREST HILL PATH \ LOPEZ	ALTON AVE \ UNNAMED 033	07	Forest Hill
PACHECO ST	ALTON AVE \ UNNAMED 033	ALTON AVE	07	Forest Hill
PACHECO ST	ALTON AVE	08TH AVE	07	Forest Hill
PACHECO ST	08TH AVE	09TH AVE	07	Forest Hill
PACHECO ST	09TH AVE	10TH AVE	07	Golden Gate Heights
PACHECO ST	15TH AVE \ MANDALAY LN	16TH AVE	07	Golden Gate Heights
PACHECO ST	16TH AVE	17TH AVE	07	Inner Parkside
PACHECO ST	17TH AVE	ANGLO ALY	07	Inner Parkside
PACHECO ST	ANGLO ALY	18TH AVE	07	Inner Parkside
PACHECO ST	18TH AVE	19TH AVE	07	Inner Parkside
ROSSMOOR DR	JUNIPERO SERRA BLVD	ELMHURST DR	07	Lakeside
ROSSMOOR DR	ELMHURST DR	ELMHURST DR	07	Lakeside
SAINT ELMO WAY	PLYMOUTH AVE \ YERBA BU	EL VERANO WAY	07	Monterey Heights
SAINT ELMO WAY	EL VERANO WAY	MONTEREY BLVD	07	Monterey Heights
SAN ALESO AVE	MONTEREY BLVD	DARIEN WAY	07	Balboa Terrace
SAN ALESO AVE	DARIEN WAY	UPLAND DR	07	Balboa Terrace
SAN BENITO WAY	SAN ANSELMO AVE	SAINT FRANCIS BLVD	07	Saint Francis Wood
SAN BENITO WAY	SAINT FRANCIS BLVD	MONTEREY BLVD	07	Saint Francis Wood
SAN BENITO WAY	DARIEN WAY	UPLAND DR	07	Balboa Terrace
SAN BENITO WAY	UPLAND DR	OCEAN AVE	07	Balboa Terrace
SAN FERNANDO \	PORTOLA DR	SAINT FRANCIS BLVD	07	Saint Francis Wood
SAN FERNANDO \	SAINT FRANCIS BLVD	MONTEREY BLVD	07	Saint Francis Wood
SAN PABLO AVE	GRANVILLE WAY \ PORTOLA	END	07	Saint Francis Wood
SAN PABLO AVE	END	SANTA MONICA WAY	07	Saint Francis Wood
SAN PABLO AVE	SANTA MONICA WAY	YERBA BUENA AVE	07	Sherwood Forest
SAN RAMON WAY	END	PLYMOUTH AVE \ SOUTHWOO	07	Westwood Park
SAN RAMON WAY	PLYMOUTH AVE \ SOUTHW	EASTWOOD DR	07	Westwood Park
SANTA ANA AVE	14TH AVE \ PORTOLA DR \ S/	SAINT FRANCIS BLVD	07	Saint Francis Wood
SANTA ANA AVE	SAINT FRANCIS BLVD	MONTEREY BLVD	07	Saint Francis Wood
SANTA ANA AVE	MONTEREY BLVD	DARIEN WAY	07	Balboa Terrace
SERRANO DR	CRESPI DR \ VARELA AVE	CARDENAS AVE	07	Stonestown
SERRANO DR	CARDENAS AVE	FUENTE AVE	07	Stonestown
SERRANO DR	FUENTE AVE	ARELLANO AVE	07	Stonestown
SERRANO DR	ARELLANO AVE	FONT BLVD	07	Stonestown
SERRANO DR	FONT BLVD	TAPIA DR	07	Stonestown
SERRANO DR	TAPIA DR	ARBALLO DR	07	Stonestown
SKYVIEW WAY	CITYVIEW WAY	GLADEVIEW WAY	07	Midtown Terrace
SKYVIEW WAY	GLADEVIEW WAY	AQUAVISTA WAY	07	Midtown Terrace
SKYVIEW WAY	OLYMPIA WAY	MARVIEW WAY	07	Midtown Terrace
SOUTHWOOD DR	MIRAMAR AVE	FAXON AVE	07	Westwood Park
SOUTHWOOD DR	FAXON AVE	ELMWOOD WAY \ FAXON AVE	07	Westwood Park

*Assumes full funding (including November 2014 General Obligation bond and Vehicle License Fee)

**Department of Public Works Paving Program
Blocks to be treated from FY14/15 - FY18/19***

STRATFORD DR	LYNDHURST DR	WYTON LN	07	Lakeside
STRATFORD DR	WYTON LN	HOLLOWAY AVE	07	Lakeside
STRATFORD DR	JUNIPERO SERRA BLVD	JUNIPERO SERRA BLVD	07	Lakeside
SUNSET BLVD	YORBA ST	SUNSET BLVD ON RAMP	07	Parkside
SUNSET BLVD	SUNSET BLVD ON RAMP	SUNSET BLVD OFF RAMP	07	Lakeshore
SUNSET BLVD	SUNSET BLVD OFF RAMP	OCEAN AVE	07	Lakeshore
SUNSET BLVD	YORBA ST	SUNSET BLVD OFF RAMP	07	Outer Parkside
SUNSET BLVD	SUNSET BLVD OFF RAMP	SUNSET BLVD ON RAMP	07	Lakeshore
SUNSET BLVD	SUNSET BLVD ON RAMP	OCEAN AVE	07	Lakeshore
SUNSET BLVD	OCEAN AVE	LAKE MERCED BLVD	07	Lakeshore
SUNSET BLVD	OCEAN AVE	LAKE MERCED BLVD	07	Lakeshore
SYLVAN DR	OCEAN AVE	EUCALYPTUS DR	07	Lakeshore
TAPIA DR	ARBALLO DR \ FONT BLVD	HOLLOWAY AVE	07	Stonestown
TAPIA DR	FONT BLVD \ HOLLOWAY AVE	PINTO AVE	07	Stonestown
TAPIA DR	PINTO AVE	SERRANO DR	07	Stonestown
TWIN PEAKS BLVD	BIGLER AVE \ CLARENDON AVE	MOUNTAIN SPRING AVE \ RACONTE	07	Clarendon Heights
TWIN PEAKS BLVD	MOUNTAIN SPRING AVE \ RACONTE	SAINT GERMAIN AVE	07	Clarendon Heights
TWIN PEAKS BLVD	SAINT GERMAIN AVE	PALO ALTO AVE	07	Clarendon Heights
TWIN PEAKS BLVD	SAINT GERMAIN AVE	PALO ALTO AVE	07	Clarendon Heights
TWIN PEAKS BLVD	PALO ALTO AVE	BURNETT AVE	07	Twin Peaks
TWIN PEAKS BLVD	BURNETT AVE	CHRISTMAS TREE POINT RD	07	Twin Peaks
TWIN PEAKS BLVD	CHRISTMAS TREE POINT RD	END	07	Twin Peaks
TWIN PEAKS BLVD	CHRISTMAS TREE POINT RD	END	07	Twin Peaks
TWIN PEAKS BLVD	END	END	07	Twin Peaks
TWIN PEAKS BLVD	END	END	07	Twin Peaks
TWIN PEAKS BLVD	END	PANORAMA DR	07	Midtown Terrace
TWIN PEAKS BLVD	PANORAMA DR	PORTOLA DR	07	Midtown Terrace
UPLAND DR	DARIEN WAY \ KENWOOD WAY	NORTHGATE DR	07	Mount Davidson Manor
UPLAND DR	NORTHGATE DR	MANOR DR	07	Mount Davidson Manor
UPLAND DR	MANOR DR	PINEHURST WAY	07	Mount Davidson Manor
UPLAND DR	PINEHURST WAY	WESTGATE DR	07	Mount Davidson Manor
UPLAND DR	WESTGATE DR	SAN ALESO AVE	07	Mount Davidson Manor
UPLAND DR	SAN ALESO AVE	APTOS AVE	07	Mount Davidson Manor
UPLAND DR	APTOS AVE	SAN BENITO WAY	07	Balboa Terrace
URBANO DR	VICTORIA ST	DE SOTO ST	07	Ingleside Terrace
URBANO DR	DE SOTO ST	CORONA ST	07	Ingleside Terrace
URBANO DR	CORONA ST	BORICA ST	07	Ingleside Terrace
URBANO DR	BORICA ST	MONCADA WAY	07	Ingleside Terrace
VALLETTA CT	MALTA DR	END	07	Miraloma Park
VALLETTA CT	MALTA DR	END	07	Miraloma Park
VIDAL DR	GARCES DR	ARBALLO DR	07	Stonestown
VIDAL DR	ARBALLO DR	RIVAS AVE	07	Stonestown
WAITHMAN WAY	ULLOA ST	PORTOLA DR	07	Forest Hills Extension
WAWONA ST	TARAVAL ST	ULLOA ST	07	West Portal
WAWONA ST	ULLOA ST	VICENTE ST	07	West Portal
WAWONA ST	VICENTE ST	14TH AVE	07	West Portal
WAWONA ST	14TH AVE	END	07	West Portal
WAWONA ST	END	15TH AVE	07	West Portal
WAWONA ST	17TH AVE	18TH AVE	07	Inner Parkside
WOODHAVEN CT	FOREST KNOLLS DR	END	07	Forest Knolls
14TH ST	GUERRERO ST	RAMONA AVE	08	Mission Dolores
14TH ST	RAMONA AVE	ROSEMONT PL	08	Mission Dolores
14TH ST	ROSEMONT PL	DOLORES ST	08	Mission Dolores
20TH ST	CASTRO ST	COLLINGWOOD ST	08	Eureka Valley - Dolores F
20TH ST	COLLINGWOOD ST	DIAMOND ST	08	Eureka Valley - Dolores F

*Assumes full funding (including November 2014 General Obligation bond and Vehicle License Fee)

**Department of Public Works Paving Program
Blocks to be treated from FY14/15 - FY18/19***

20TH ST	DIAMOND ST	EUREKA ST	08	Eureka Valley - Dolores F
20TH ST	EUREKA ST	DOUGLASS ST	08	Eureka Valley - Dolores F
21ST ST	DOLORES ST	CHATTANOOGA ST	08	Eureka Valley - Dolores F
21ST ST	CHATTANOOGA ST	CHURCH ST	08	Eureka Valley - Dolores F
21ST ST	EUREKA ST	DOUGLASS ST \ ROMAIN ST	08	Eureka Valley - Dolores F
25TH ST	DOLORES ST	CHURCH ST	08	Noe Valley
26TH ST	NOE ST	CASTRO ST	08	Noe Valley
CARMELITA ST	END	WALLER ST	08	Hayes Valley
CHARLES ST	CHENERY ST	ARLINGTON ST	08	Glen Park
CLAYTON ST	ASHBURY ST	17TH ST	08	Parnassus - Ashbury Heig
CLAYTON ST	17TH ST	CARMEL ST \ TWIN PEAKS BLVI	08	Parnassus - Ashbury Heig
CLAYTON ST	CARMEL ST \ TWIN PEAKS BL	DEMING ST	08	Parnassus - Ashbury Heig
CLAYTON ST	DEMING ST	PEMBERTON PL	08	Corona Heights
CLAYTON ST	PEMBERTON PL	CORBETT AVE	08	Clarendon Heights
CLAYTON ST	CORBETT AVE	IRON ALY	08	Clarendon Heights
CLAYTON ST	IRON ALY	MARKET ST	08	Twin Peaks
CLIPPER ST	DOLORES ST	CHURCH ST	08	Noe Valley
CLIPPER ST	CHURCH ST	SANCHEZ ST	08	Noe Valley
CLIPPER ST	SANCHEZ ST	NOE ST	08	Noe Valley
CLIPPER ST	NOE ST	CASTRO ST	08	Noe Valley
CLIPPER ST	CASTRO ST	DIAMOND ST	08	Noe Valley
CLIPPER ST	DIAMOND ST	DOUGLASS ST	08	Noe Valley
CLIPPER ST	DOUGLASS ST	CLIPPER TER \ GRAND VIEW A'	08	Noe Valley
CLIPPER ST	CLIPPER TER \ GRAND VIEW	HIGH ST	08	Noe Valley
CLIPPER ST	HIGH ST	DIAMOND HEIGHTS BLVD	08	Noe Valley
CONGO ST	HEARST AVE	MONTEREY BLVD	08	Sunnyside
CORBETT AVE	CLAYTON ST	IRON ALY	08	Twin Peaks
CORBETT AVE	IRON ALY	COPPER ALY	08	Twin Peaks
CORBETT AVE	COPPER ALY	GRAYSTONE TER	08	Twin Peaks
CORBETT AVE	GRAYSTONE TER	GLENDALE ST	08	Twin Peaks
CORBETT AVE	GLENDALE ST	ROMAIN ST	08	Twin Peaks
CORBETT AVE	ROMAIN ST	MORGAN ALY	08	Twin Peaks
CORBETT AVE	MORGAN ALY	DIXIE ALY	08	Twin Peaks
CORBETT AVE	DIXIE ALY	ARGENT ALY \ HOPKINS AVE	08	Twin Peaks
CORBETT AVE	ARGENT ALY \ HOPKINS AVI	23RD ST	08	Twin Peaks
CORBETT AVE	23RD ST	GOLDING LN	08	Twin Peaks
CORBETT AVE	GOLDING LN	CUESTA CT \ PORTOLA DR	08	Twin Peaks
DETROIT ST	MANGELS AVE	MELROSE AVE	08	Sunnyside
DIAMOND ST	CHENERY ST	WILDER ST	08	Glen Park
DIAMOND ST	WILDER ST	KERN ST	08	Glen Park
DIAMOND ST	KERN ST	BOSWORTH ST	08	Glen Park
DIAMOND HEIGH	CLIPPER ST	DUNCAN ST	08	Noe Valley
DIAMOND HEIGH	CLIPPER ST	DUNCAN ST	08	Diamond Heights
DIAMOND HEIGH	DUNCAN ST	CARNELIAN WAY	08	Noe Valley
DIAMOND HEIGH	DUNCAN ST	CARNELIAN WAY	08	Diamond Heights
DIAMOND HEIGH	CARNELIAN WAY	SAFIRA LN	08	Noe Valley
DIAMOND HEIGH	SAFIRA LN	DUNCAN ST	08	Noe Valley
DIAMOND HEIGH	CARNELIAN WAY	DUNCAN ST	08	Diamond Heights
DIAMOND HEIGH	DUNCAN ST	GOLD MINE DR	08	Noe Valley
DIAMOND HEIGH	DUNCAN ST	GOLD MINE DR	08	Diamond Heights
DIAMOND HEIGH	GOLD MINE DR	DIAMOND ST	08	Noe Valley
DIAMOND HEIGH	GOLD MINE DR	DIAMOND ST	08	Diamond Heights
DIAMOND HEIGH	DIAMOND ST	ADDISON ST \ GOLD MINE DR	08	Glen Park
DIAMOND HEIGH	DIAMOND ST	ADDISON ST \ GOLD MINE DR	08	Diamond Heights
DIAMOND HEIGH	ADDISON ST \ GOLD MINE D	BERKELEY WAY	08	Glen Park

*Assumes full funding (including November 2014 General Obligation bond and Vehicle License Fee)

**Department of Public Works Paving Program
Blocks to be treated from FY14/15 - FY18/19***

DIAMOND HEIGH ADDISON ST \ GOLD MINE D	BERKELEY WAY	08	Diamond Heights	
DIAMOND HEIGH BERKELEY WAY	DIAMOND ST	08	Glen Park	
DIAMOND HEIGH BERKELEY WAY	DIAMOND ST	08	Diamond Heights	
DIAMOND HEIGH DIAMOND ST	BERKELEY WAY	08	Glen Park	
DIAMOND HEIGH DIAMOND ST	BERKELEY WAY	08	Diamond Heights	
DIAMOND HEIGH BERKELEY WAY	ARBOR ST	08	Glen Park	
DIAMOND HEIGH BERKELEY WAY	ARBOR ST	08	Diamond Heights	
DOLORES ST	CESAR CHAVEZ ST	27TH ST	08	Noe Valley
DOLORES ST	CESAR CHAVEZ ST	27TH ST	08	Noe Valley
DOLORES ST	27TH ST	DUNCAN ST	08	Noe Valley
DOLORES ST	27TH ST	DUNCAN ST	08	Noe Valley
DOLORES ST	DUNCAN ST	28TH ST	08	Noe Valley
DOLORES ST	DUNCAN ST	28TH ST	08	Noe Valley
DOLORES ST	28TH ST	VALLEY ST	08	Noe Valley
DOLORES ST	28TH ST	VALLEY ST	08	Noe Valley
DOLORES ST	VALLEY ST	29TH ST	08	Noe Valley
DOLORES ST	VALLEY ST	29TH ST	08	Noe Valley
DOLORES ST	DAY ST	30TH ST	08	Noe Valley
DOLORES ST	DAY ST	30TH ST	08	Noe Valley
DOLORES ST	30TH ST	SAN JOSE AVE	08	Glen Park
DOLORES ST	30TH ST	SAN JOSE AVE	08	Glen Park
DOUGLASS ST	CORWIN ST	21ST ST \ ROMAIN ST	08	Eureka Valley - Dolores F
DOUGLASS ST	21ST ST \ ROMAIN ST	22ND ST	08	Eureka Valley - Dolores F
DOUGLASS ST	22ND ST	ALVARADO ST	08	Noe Valley
DOUGLASS ST	23RD ST	ELIZABETH ST	08	Noe Valley
ELIZABETH ST	CASTRO ST	DIAMOND ST	08	Noe Valley
EUREKA ST	MARKET ST	18TH ST	08	Eureka Valley - Dolores F
EUREKA ST	18TH ST	19TH ST	08	Eureka Valley - Dolores F
EUREKA ST	19TH ST	20TH ST	08	Eureka Valley - Dolores F
EUREKA ST	20TH ST	21ST ST	08	Eureka Valley - Dolores F
EUREKA ST	21ST ST	21ST ST	08	Eureka Valley - Dolores F
EUREKA ST	21ST ST	22ND ST	08	Eureka Valley - Dolores F
EUREKA ST	22ND ST	23RD ST	08	Noe Valley
FAIRMOUNT ST	WHITNEY ST	LAIDLEY ST	08	Glen Park
FILLMORE ST	DUBOCE AVE	HERMANN ST	08	Hayes Valley
FILLMORE ST	HERMANN ST	GERMANIA ST	08	Hayes Valley
FILLMORE ST	GERMANIA ST	WALLER ST	08	Hayes Valley
GRAND VIEW AVI MARKET ST \ STANTON ST \	GRAND VIEW TER		08	Eureka Valley - Dolores F
GRAND VIEW AVI GRAND VIEW TER	ROMAIN ST		08	Eureka Valley - Dolores F
GRAND VIEW AVI ROMAIN ST	21ST ST		08	Eureka Valley - Dolores F
GRAND VIEW AVI 21ST ST	MORGAN ALY		08	Eureka Valley - Dolores F
GRAND VIEW AVI ROMAIN ST	MORGAN ALY		08	Eureka Valley - Dolores F
GRAND VIEW AVI MORGAN ALY	HOFFMAN AVE		08	Eureka Valley - Dolores F
GRAND VIEW AVI HOFFMAN AVE	ALVARADO ST \ DIXIE ALY		08	Noe Valley
GRAND VIEW AVI ALVARADO ST \ DIXIE ALY	23RD ST		08	Noe Valley
GRAND VIEW AVI 23RD ST	ELIZABETH ST		08	Noe Valley
GRAND VIEW AVI ELIZABETH ST	24TH ST		08	Noe Valley
GRAND VIEW AVI 24TH ST	25TH ST		08	Noe Valley
GRAND VIEW AVI 25TH ST	CLIPPER ST \ CLIPPER TER		08	Noe Valley
GUERRERO ST	CESAR CHAVEZ ST	27TH ST	08	Noe Valley
GUERRERO ST	27TH ST	DUNCAN ST	08	Noe Valley
GUERRERO ST	DUNCAN ST	28TH ST \ SAN JOSE AVE	08	Inner Mission
HERMANN ST	WEBSTER ST	CHURCH ST	08	Hayes Valley
HERMANN ST	FILLMORE ST	STEINER ST	08	Hayes Valley
JAVA ST	BUENA VISTA AVE	MASONIC AVE	08	Buena Vista Park

*Assumes full funding (including November 2014 General Obligation bond and Vehicle License Fee)

**Department of Public Works Paving Program
Blocks to be treated from FY14/15 - FY18/19***

LAUSSAT ST	BUCHANAN ST	WEBSTER ST	08	Hayes Valley
MANGELS AVE	BURNSIDE AVE	BADEN ST	08	Sunnyside
MANGELS AVE	BADEN ST	NORDHOFF ST	08	Sunnyside
MANGELS AVE	NORDHOFF ST	CONGO ST	08	Sunnyside
MANGELS AVE	CONGO ST	DETROIT ST	08	Sunnyside
NOE ST	14TH ST	HENRY ST	08	Duboce Triangle
NOE ST	ALVARADO ST	23RD ST	08	Noe Valley
NOE ST	23RD ST	ELIZABETH ST	08	Noe Valley
NOE ST	ELIZABETH ST	24TH ST	08	Noe Valley
NOE ST	24TH ST	JERSEY ST	08	Noe Valley
NOE ST	JERSEY ST	25TH ST	08	Noe Valley
DIAMOND HEIGH	CLIPPER ST	BURNETT AVE \ PORTOLA DR	08	Diamond Heights
PORTOLA DR	MARKET ST	BURNETT AVE \ DIAMOND HEI	08	Noe Valley
PORTOLA DR	MARKET ST	BURNETT AVE \ DIAMOND HEI	08	Twin Peaks
PORTOLA DR	BURNETT AVE \ DIAMOND H	GLENVIEW DR	08	Diamond Heights
PORTOLA DR	BURNETT AVE \ DIAMOND H	END	08	Midtown Terrace
PORTOLA DR	END	GLENVIEW DR	08	Midtown Terrace
PORTOLA DR	GLENVIEW DR	TWIN PEAKS BLVD	08	Diamond Heights
PORTOLA DR	GLENVIEW DR	TWIN PEAKS BLVD	08	Midtown Terrace
ROOSEVELT WAY	14TH ST \ ALPINE TER	BUENA VISTA TER	08	Corona Heights
ROOSEVELT WAY	BUENA VISTA TER	15TH ST \ PARK HILL AVE	08	Corona Heights
ROOSEVELT WAY	15TH ST \ PARK HILL AVE	FAIRBANKS ST \ MUSEUM WAY	08	Corona Heights
ROOSEVELT WAY	FAIRBANKS ST \ MUSEUM WA	LEVANT ST	08	Corona Heights
ROOSEVELT WAY	LEVANT ST	MASONIC AVE	08	Corona Heights
ROOSEVELT WAY	MASONIC AVE	LOMA VISTA TER	08	Corona Heights
SAN JOSE AVE	28TH ST \ GUERRERO ST	VALLEY ST	08	Noe Valley
SAN JOSE AVE	VALLEY ST	29TH ST	08	Noe Valley
SAN JOSE AVE	29TH ST	DAY ST	08	Noe Valley
SAN JOSE AVE	DAY ST	30TH ST	08	Noe Valley
SAN JOSE AVE	30TH ST	DOLORES ST	08	Glen Park
SAN JOSE AVE	DOLORES ST	DOLORES ST	08	Glen Park
SAN JOSE AVE	DOLORES ST	RANDALL ST	08	Glen Park
SAN JOSE AVE	RANDALL ST	SAN JOSE AV OFF RAMP	08	Glen Park
SANCHEZ ST	17TH ST	DORLAND ST	08	Eureka Valley - Dolores F
SANCHEZ ST	DORLAND ST	FORD ST	08	Eureka Valley - Dolores F
SANCHEZ ST	FORD ST	18TH ST	08	Eureka Valley - Dolores F
SANCHEZ ST	18TH ST	HANCOCK ST	08	Eureka Valley - Dolores F
SANCHEZ ST	HANCOCK ST	19TH ST	08	Eureka Valley - Dolores F
SANCHEZ ST	CUMBERLAND ST	20TH ST	08	Eureka Valley - Dolores F
SANCHEZ ST	20TH ST	LIBERTY ST	08	Eureka Valley - Dolores F
SANCHEZ ST	20TH ST	LIBERTY ST	08	Eureka Valley - Dolores F
SANCHEZ ST	LIBERTY ST	21ST ST	08	Eureka Valley - Dolores F
SANCHEZ ST	21ST ST	HILL ST	08	Eureka Valley - Dolores F
SANCHEZ ST	HILL ST	22ND ST	08	Eureka Valley - Dolores F
SANCHEZ ST	22ND ST	ALVARADO ST	08	Noe Valley
SANCHEZ ST	ALVARADO ST	23RD ST	08	Noe Valley
SANCHEZ ST	23RD ST	ELIZABETH ST	08	Noe Valley
WALLER ST	OCTAVIA ST	LAGUNA ST	08	Hayes Valley
WALLER ST	BUCHANAN ST	WEBSTER ST	08	Hayes Valley
22ND ST	POTRERO AVE	HAMPSHIRE ST	09	Inner Mission
22ND ST	HAMPSHIRE ST	YORK ST	09	Inner Mission
22ND ST	YORK ST	BRYANT ST	09	Inner Mission
22ND ST	BRYANT ST	FLORIDA ST	09	Inner Mission
22ND ST	FLORIDA ST	ALABAMA ST	09	Inner Mission
23RD ST	FOLSOM ST	SHOTWELL ST	09	Inner Mission

*Assumes full funding (including November 2014 General Obligation bond and Vehicle License Fee)

**Department of Public Works Paving Program
Blocks to be treated from FY14/15 - FY18/19***

23RD ST	SHOTWELL ST	SOUTH VAN NESS AVE	09	Inner Mission
23RD ST	SOUTH VAN NESS AVE	CAPP ST	09	Inner Mission
ALABAMA ST	CESAR CHAVEZ ST	PRECITA AVE	09	Bernal Heights North
ANDERSON ST	POWHATTAN AVE	EUGENIA AVE	09	Bernal Heights South
ANDERSON ST	EUGENIA AVE	CORTLAND AVE	09	Bernal Heights South
ANDERSON ST	CORTLAND AVE	JARBOE AVE	09	Bernal Heights South
ANDERSON ST	JARBOE AVE	TOMPKINS AVE	09	Bernal Heights South
ANDERSON ST	TOMPKINS AVE	OGDEN AVE	09	Bernal Heights South
ANDERSON ST	OGDEN AVE	CRESCENT AVE	09	Bernal Heights South
ANDERSON ST	CRESCENT AVE	END	09	Bernal Heights South
BOSWORTH ST	ROUSSEAU ST	ROTTECK ST	09	Bernal Heights South
BOSWORTH ST	ROTTECK ST	LYELL ST	09	Bernal Heights South
BOWDOIN ST	GAVEN ST	SWEENEY ST	09	Portola
BOWDOIN ST	SWEENEY ST	HALE ST	09	Portola
BOWDOIN ST	HALE ST	SILVER AVE	09	Portola
BOWDOIN ST	SILVER AVE	SILLIMAN ST	09	Portola
BOWDOIN ST	SILLIMAN ST	FELTON ST	09	Portola
BRYANT ST	END	21ST ST	09	Inner Mission
BRYANT ST	21ST ST	22ND ST	09	Inner Mission
BRYANT ST	22ND ST	23RD ST	09	Inner Mission
BRYANT ST	24TH ST	25TH ST	09	Inner Mission
COLERIDGE ST	COSO AVE	POWERS AVE	09	Bernal Heights North
COLERIDGE ST	POWERS AVE	FAIR AVE	09	Bernal Heights North
COLERIDGE ST	FAIR AVE	ESMERALDA AVE	09	Bernal Heights North
COLERIDGE ST	ESMERALDA AVE	VIRGINIA AVE	09	Bernal Heights North
COLERIDGE ST	VIRGINIA AVE	GODEUS ST	09	Bernal Heights North
COLERIDGE ST	GODEUS ST	HEYMAN AVE	09	Bernal Heights North
COLERIDGE ST	HEYMAN AVE	EUGENIA AVE	09	Bernal Heights North
ELLSWORTH ST	POWHATTAN AVE	EUGENIA AVE	09	Bernal Heights South
ELLSWORTH ST	EUGENIA AVE	CORTLAND AVE	09	Bernal Heights South
GAMBIER ST	SILVER AVE	PIOCHE ST	09	Portola
GATES ST	POWHATTAN AVE	EUGENIA AVE	09	Bernal Heights South
GATES ST	EUGENIA AVE	CORTLAND AVE	09	Bernal Heights South
GATES ST	TOMPKINS AVE	OGDEN AVE	09	Bernal Heights South
GATES ST	OGDEN AVE	CRESCENT AVE	09	Bernal Heights South
GUERRERO ST	CESAR CHAVEZ ST	27TH ST	09	Inner Mission
GUERRERO ST	27TH ST	DUNCAN ST	09	Inner Mission
HALE ST	SAN BRUNO AVE	BARNEVELD AVE	09	Portola
HALE ST	MERRILL ST	BOYLSTON ST	09	Portola
HALE ST	BOYLSTON ST	BOWDOIN ST	09	Portola
HAMPSHIRE ST	20TH ST	21ST ST	09	Inner Mission
HAMPSHIRE ST	21ST ST	22ND ST	09	Inner Mission
HAMPSHIRE ST	24TH ST	25TH ST	09	Inner Mission
HAMPSHIRE ST	25TH ST	26TH ST	09	Inner Mission
HAMPSHIRE ST	26TH ST	CESAR CHAVEZ ON RAMP	09	Inner Mission
MOULTRIE ST	POWHATTAN AVE	EUGENIA AVE	09	Bernal Heights South
MOULTRIE ST	EUGENIA AVE	CORTLAND AVE	09	Bernal Heights South
MOULTRIE ST	OGDEN AVE	CRESCENT AVE	09	Bernal Heights South
MOULTRIE ST	CRESCENT AVE	END	09	Bernal Heights South
NEVADA ST	BERNAL HEIGHTS BLVD \ PC	CORTLAND AVE	09	Bernal Heights South
NEVADA ST	CORTLAND AVE	JARBOE AVE	09	Bernal Heights South
NEVADA ST	TOMPKINS AVE	OGDEN AVE	09	Bernal Heights South
NEVADA ST	OGDEN AVE	CRESCENT AVE	09	Bernal Heights South
SAN BRUNO AVE	ALEMANY BLVD	BARNEVELD AVE	09	Bernal Heights South
SAN BRUNO AVE	BARNEVELD AVE	PERASTO AVE	09	Bernal Heights South

*Assumes full funding (including November 2014 General Obligation bond and Vehicle License Fee)

**Department of Public Works Paving Program
Blocks to be treated from FY14/15 - FY18/19***

SAN BRUNO AVE	PERASTO AVE	ISLAIS ST \ SAN BRUNO AV OFF	09	Bernal Heights South
SAN BRUNO AVE	ISLAIS ST \ SAN BRUNO AV O	RICKARD ST	09	Portola
SAN JOSE AVE	28TH ST \ GUERRERO ST	29TH ST	09	Inner Mission
SAN JOSE AVE	29TH ST	30TH ST	09	Inner Mission
SAN JOSE AVE	30TH ST	KINGSTON ST	09	Inner Mission
SAN JOSE AVE	KINGSTON ST	BROOK ST	09	Inner Mission
SAN JOSE AVE	BROOK ST	RANDALL ST	09	Inner Mission
SAN JOSE AVE	RANDALL ST	SAINTE MARYS AVE	09	Bernal Heights South
SAN JOSE AVE	SAINTE MARYS AVE	MILTON ST	09	Bernal Heights South
SHOTWELL ST	26TH ST	CESAR CHAVEZ ST	09	Inner Mission
SHOTWELL ST	CESAR CHAVEZ ST	PRECITA AVE	09	Bernal Heights North
UNIVERSITY ST	FELTON ST	BURROWS ST	09	Portola
UNIVERSITY ST	BURROWS ST	BACON ST	09	Portola
UNIVERSITY ST	BACON ST	WAYLAND ST	09	Portola
WOOL ST	POWHATTAN AVE	EUGENIA AVE	09	Bernal Heights South
WOOL ST	EUGENIA AVE	CORTLAND AVE	09	Bernal Heights South
YORK ST	20TH ST	21ST ST	09	Inner Mission
YORK ST	21ST ST	22ND ST	09	Inner Mission
YORK ST	22ND ST	23RD ST	09	Inner Mission
YORK ST	23RD ST	24TH ST	09	Inner Mission
YORK ST	25TH ST	26TH ST	09	Inner Mission
15TH ST	VERMONT ST	SAN BRUNO AVE	10	Inner Mission
15TH ST	SAN BRUNO AVE	UTAH ST	10	Inner Mission
18TH ST	ILLINOIS ST	03RD ST	10	Potrero Hill
18TH ST	MISSOURI ST	CONNECTICUT ST	10	Potrero Hill
18TH ST	CONNECTICUT ST	ARKANSAS ST	10	Potrero Hill
18TH ST	ARKANSAS ST	CAROLINA ST	10	Potrero Hill
18TH ST	CAROLINA ST	DE HARO ST	10	Potrero Hill
18TH ST	DE HARO ST	RHODE ISLAND ST	10	Potrero Hill
18TH ST	VERMONT ST	SAN BRUNO AVE	10	Potrero Hill
18TH ST	UTAH ST	POTRERO AVE	10	Inner Mission
19TH ST	ILLINOIS ST	03RD ST	10	Potrero Hill
20TH ST	03RD ST	TENNESSEE ST	10	Potrero Hill
20TH ST	WISCONSIN ST	CAROLINA ST	10	Potrero Hill
20TH ST	RHODE ISLAND ST	KANSAS ST	10	Potrero Hill
20TH ST	KANSAS ST	VERMONT ST	10	Potrero Hill
22ND ST	ILLINOIS ST	03RD ST	10	Potrero Hill
22ND ST	03RD ST	TENNESSEE ST	10	Potrero Hill
22ND ST	TENNESSEE ST	MINNESOTA ST	10	Potrero Hill
22ND ST	MINNESOTA ST	INDIANA ST	10	Potrero Hill
22ND ST	RHODE ISLAND ST	KANSAS ST	10	Potrero Hill
22ND ST	KANSAS ST	VERMONT ST	10	Potrero Hill
23RD ST	END	ILLINOIS ST	10	Potrero Hill
23RD ST	ILLINOIS ST	03RD ST	10	Potrero Hill
23RD ST	DAKOTA ST	ARKANSAS ST	10	Potrero Hill
23RD ST	END	CAROLINA ST	10	Potrero Hill
23RD ST	RHODE ISLAND ST	KANSAS ST	10	Potrero Hill
25TH ST	03RD ST	TENNESSEE ST	10	Potrero Hill
25TH ST	TENNESSEE ST	MINNESOTA ST	10	Potrero Hill
25TH ST	MINNESOTA ST	I-280 N ON RAMP \ INDIANA ST	10	Potrero Hill
25TH ST	I-280 N ON RAMP \ INDIANA	IOWA ST	10	Potrero Hill
25TH ST	IOWA ST	PENNSYLVANIA AVE	10	Potrero Hill
25TH ST	MISSOURI ST	CONNECTICUT ST	10	Potrero Hill
25TH ST	LITTLEFIELD TER	DE HARO ST	10	Potrero Hill
ALAMEDA ST	RHODE ISLAND ST	HENRY ADAMS ST	10	Mission Bay

*Assumes full funding (including November 2014 General Obligation bond and Vehicle License Fee)

**Department of Public Works Paving Program
Blocks to be treated from FY14/15 - FY18/19***

ALAMEDA ST	HENRY ADAMS ST	VERMONT ST	10	Mission Bay
ALAMEDA ST	VERMONT ST	SAN BRUNO AVE	10	South of Market
ALAMEDA ST	SAN BRUNO AVE	UTAH ST	10	South of Market
ALDER ST	ANKENY ST \ ORDWAY ST	HARKNESS AVE	10	Visitacion Valley
ALPHA ST	ARLETA AVE	RAYMOND AVE	10	Visitacion Valley
ALPHA ST	RAYMOND AVE	LELAND AVE	10	Visitacion Valley
APOLLO ST	TOPEKA AVE	THORNTON AVE	10	Silver Terrace
APPAREL WAY	BARNEVELD AVE	BARNEVELD AVE	10	Bayview District
ARMSTRONG AVE	INGALLS ST	JENNINGS ST	10	Bayview District
ARMSTRONG AVE	JENNINGS ST	KEITH ST	10	Bayview District
ARTHUR AVE	03RD ST \ CARGO WAY	QUINT ST	10	Bayview District
BALDWIN CT	OAKDALE AVE	END	10	Hunters Point
BELL CT	END	WHITNEY YOUNG CIR	10	Bayview District
BERRY ST	07TH ST	DE HARO ST	10	Mission Bay
BLYTHDALE AVE	HAHN ST	SANTOS ST	10	Visitacion Valley
BOUTWELL ST	INDUSTRIAL ST \ LOOMIS ST	END	10	Bayview District
BOWDOIN ST	FELTON ST	BURROWS ST	10	Portola
BOWDOIN ST	WOOLSEY ST	DWIGHT ST	10	Portola
BOWDOIN ST	DWIGHT ST	OLMSTEAD ST	10	Visitacion Valley
BOWDOIN ST	OLMSTEAD ST	MANSELL ST	10	Visitacion Valley
BOWDOIN ST	MANSELL ST	END	10	Visitacion Valley
BRUSSELS ST	MANSELL ST	ORDWAY ST	10	Visitacion Valley
BRUSSELS ST	ORDWAY ST	WARD ST	10	Visitacion Valley
CALGARY ST	SAWYER ST \ VELASCO AVE	END	10	Visitacion Valley
CARPENTER CT	END	HAWKINS LN \ WHITNEY YOUNG	10	Bayview District
CARRIZAL ST	VELASCO AVE	PARQUE DR	10	Visitacion Valley
CARRIZAL ST	PARQUE DR	GENEVA AVE	10	Visitacion Valley
CASHMERE ST	END	HUDSON AVE	10	Hunters Point
CASHMERE ST	HUDSON AVE	HILLVIEW CT	10	Bayview District
CASHMERE ST	HILLVIEW CT	DEDMAN CT \ WHITNEY YOUNG	10	Bayview District
CASHMERE ST	HUDSON AVE	DEDMAN CT \ WHITNEY YOUNG	10	Bayview District
CASHMERE ST	DEDMAN CT \ WHITNEY YOUNG	LA SALLE AVE	10	Bayview District
CASHMERE ST	DEDMAN CT \ WHITNEY YOUNG	LA SALLE AVE	10	Bayview District
CASHMERE ST	DUKES CT	LA SALLE AVE	10	Bayview District
CASHMERE ST	DUKES CT	LA SALLE AVE	10	Bayview District
CASTILLO ST	VELASCO AVE	END	10	Visitacion Valley
CHARTER OAK AV	INDUSTRIAL ST	END	10	Bayview District
CHARTER OAK AV	AUGUSTA ST	SILVER AVE	10	Silver Terrace
CIELITO DR	PARQUE DR	GENEVA AVE	10	Visitacion Valley
COMMER CT	END	GARLINGTON CT	10	Bayview District
CONKLING ST	SILVER AVE	WATERVILLE ST	10	Silver Terrace
CONNECTICUT ST	16TH ST	17TH ST	10	Potrero Hill
CONNECTICUT ST	18TH ST	19TH ST	10	Potrero Hill
CONNECTICUT ST	19TH ST	20TH ST	10	Potrero Hill
CONNECTICUT ST	WISCONSIN ST	25TH ST	10	Potrero Hill
CONNECTICUT ST	25TH ST	26TH ST	10	Potrero Hill
CONNECTICUT ST	26TH ST	CESAR CHAVEZ ST	10	Potrero Hill
DAKOTA ST	23RD ST	25TH ST \ TEXAS ST	10	Potrero Hill
DARTMOUTH ST	MANSELL ST	END	10	Visitacion Valley
DE HARO ST	16TH ST	17TH ST	10	Potrero Hill
DE HARO ST	SOUTHERN HEIGHTS AVE	22ND ST	10	Potrero Hill
DE HARO ST	22ND ST	23RD ST	10	Potrero Hill
DELTA ST	WILDE AVE	TIOGA AVE	10	Visitacion Valley
DELTA ST	TUCKER AVE	CAMPBELL AVE	10	Visitacion Valley
DELTA ST	CAMPBELL AVE	TEDDY AVE	10	Visitacion Valley
DELTA ST	TEDDY AVE	ARLETA AVE	10	Visitacion Valley

*Assumes full funding (including November 2014 General Obligation bond and Vehicle License Fee)

**Department of Public Works Paving Program
Blocks to be treated from FY14/15 - FY18/19***

DELTA ST	ARLETA AVE	RAYMOND AVE	10	Visitacion Valley
DELTA ST	RAYMOND AVE	LELAND AVE	10	Visitacion Valley
DONNER AVE	HAWES ST	INGALLS ST	10	Bayview District
DONNER AVE	INGALLS ST	JENNINGS ST	10	Bayview District
DUKES CT	CASHMERE ST	END	10	Bayview District
DUKES CT	CASHMERE ST	END	10	Bayview District
ELLIOT ST	RAYMOND AVE	LELAND AVE	10	Visitacion Valley
ELMIRA ST	SHAFTER AVE	THOMAS AVE	10	Bayview District
ELMIRA ST	THOMAS AVE	HELENA ST	10	Bayview District
ELMIRA ST	END	AUGUSTA ST	10	Silver Terrace
ELMIRA ST	AUGUSTA ST	SILVER AVE	10	Silver Terrace
ELMIRA ST	END	THORNTON AVE	10	Silver Terrace
EVANS AVE	HUNTERS POINT BLVD	JENNINGS ST \ MIDDLE POINT	10	Hunters Point
EVANS AVE	JENNINGS ST \ MIDDLE POIN	KEITH ST	10	Hunters Point
EVANS AVE	JENNINGS ST \ MIDDLE POIN	KEITH ST	10	Hunters Point
EVANS AVE	KEITH ST	MENDELL ST	10	Hunters Point
EVANS AVE	KEITH ST	MENDELL ST	10	Hunters Point
EVANS AVE	MENDELL ST	NEWHALL ST	10	Hunters Point
EVANS AVE	MENDELL ST	NEWHALL ST	10	Hunters Point
EVANS AVE	NEWHALL ST	03RD ST	10	Hunters Point
EVANS AVE	NEWHALL ST	03RD ST	10	Hunters Point
EVANS AVE	03RD ST	PHELPS ST	10	Bayview District
EVANS AVE	PHELPS ST	QUINT ST	10	Bayview District
EVANS AVE	QUINT ST	RANKIN ST	10	Bayview District
EVANS AVE	RANKIN ST	SELBY ST	10	Bayview District
EVANS AVE	SELBY ST	SELBY ST	10	Bayview District
EVANS AVE	NAPOLEON ST \ TOLAND ST	MARIN ST	10	Bayview District
EVANS AVE	MARIN ST	CESAR CHAVEZ ST	10	Bayview District
FAIRFAX AVE	KEITH ST	LANE ST	10	Hunters Point
FAIRFAX AVE	LANE ST	MENDELL ST	10	Hunters Point
FAIRFAX AVE	MENDELL ST	NEWHALL ST	10	Hunters Point
FAIRFAX AVE	03RD ST	PHELPS ST	10	Bayview District
FITZGERALD AVE	CAMERON WAY	HAWES ST	10	Bayview District
FITZGERALD AVE	HAWES ST	INGALLS ST	10	Bayview District
FITZGERALD AVE	INGALLS ST	JENNINGS ST	10	Bayview District
FITZGERALD AVE	JENNINGS ST	KEITH ST	10	Bayview District
FITZGERALD AVE	KEITH ST	03RD ST	10	Bayview District
FLORA ST	BAY VIEW ST	THORNTON AVE	10	Bayview District
GALVEZ AVE	NEWHALL ST	03RD ST	10	Hunters Point
GALVEZ AVE	03RD ST	PHELPS ST	10	Bayview District
GARLINGTON CT	LA SALLE AVE	COMMER CT	10	Bayview District
GARLINGTON CT	LA SALLE AVE	COMMER CT	10	Bayview District
GARLINGTON CT	COMMER CT	END	10	Bayview District
GARLINGTON CT	COMMER CT	END	10	Bayview District
GEORGE CT	INGALLS ST	END	10	Bayview District
GILMAN AVE	DONAHUE ST \ HUNTERS PO	EARL ST	10	Bayview Heights
GILMAN AVE	GIANTS DR	GRIFFITH ST	10	Bayview Heights
GILMAN AVE	GRIFFITH ST	HAWES ST	10	Bayview Heights
GILMAN AVE	HAWES ST	INGALLS ST	10	Bayview Heights
GILMAN AVE	INGALLS ST	JENNINGS ST	10	Bayview Heights
GILMAN AVE	JENNINGS ST	03RD ST \ PAUL AVE	10	Bayview Heights
HAHN ST	SUNNYDALE AVE	BLYTHDALE AVE	10	Visitacion Valley
HAMILTON ST	MANSELL ST	DELTA ST	10	Visitacion Valley
HARBOR RD	NORTHRIDGE RD	INGALLS ST	10	Hunters Point
HARE ST	MIDDLE POINT RD	END	10	Hunters Point

*Assumes full funding (including November 2014 General Obligation bond and Vehicle License Fee)

**Department of Public Works Paving Program
Blocks to be treated from FY14/15 - FY18/19***

HARKNESS AVE	SAN BRUNO AVE	GIRARD ST	10	Visitacion Valley
HARKNESS AVE	GIRARD ST	BRUSSELS ST	10	Visitacion Valley
HARKNESS AVE	BRUSSELS ST	GOETTINGEN ST	10	Visitacion Valley
HARKNESS AVE	SPARTA ST	BISHOP ST	10	Visitacion Valley
HARKNESS AVE	BISHOP ST	RUTLAND ST	10	Visitacion Valley
HARKNESS AVE	RUTLAND ST	ALDER ST	10	Visitacion Valley
HARNEY WAY	JAMESTOWN AVE	EXECUTIVE PARK BLVD	10	Bayview Heights
HARNEY WAY	EXECUTIVE PARK BLVD	ALANA WAY \ THOMAS MELLO	10	Bayview Heights
HAWES ST	PALOU AVE	QUESADA AVE	10	Bayview District
HAWES ST	QUESADA AVE	REVERE AVE	10	Bayview District
HAWES ST	GILMAN AVE	HOLLISTER AVE	10	Bayview Heights
HAWES ST	HOLLISTER AVE	INGERSON AVE	10	Bayview Heights
HAWES ST	INGERSON AVE	JAMESTOWN AVE	10	Bayview Heights
HAWKINS LN	END	JAKEY CT	10	Bayview District
HAWKINS LN	JAKEY CT	CARPENTER CT \ WHITNEY YO	10	Bayview District
HENRY ADAMS ST	ALAMEDA ST	15TH ST \ KANSAS ST	10	Mission Bay
HESTER AVE	LOIS LN	PENINSULA AVE	10	Visitacion Valley
HESTER AVE	PENINSULA AVE	WHEELER AVE	10	Visitacion Valley
HESTER AVE	WHEELER AVE	BAY SHORE BLVD	10	Visitacion Valley
HILLVIEW CT	END	LINDSAY CIR \ WHITNEY YOUN	10	Bayview District
HOLYOKE ST	MANSELL ST	ANKENY ST	10	Visitacion Valley
HOOPER ST	07TH ST	08TH ST	10	Mission Bay
HUNTERS POINT	INNEN AVE	HAWES ST \ HUDSON AVE	10	Hunters Point
HUNTERS POINT	HAWES ST \ HUDSON AVE	GALVEZ AVE	10	Hunters Point
HUNTERS POINT	GALVEZ AVE	EVANS AVE	10	Hunters Point
HUNTERS POINT	DONAHUE ST \ GILMAN AVE	CANDLESTICK POINT SRA	10	Bayview Heights
INDIANA ST	MARIPOSA ST	19TH ST	10	Potrero Hill
INDIANA ST	19TH ST	20TH ST	10	Potrero Hill
INDIANA ST	20TH ST	22ND ST	10	Potrero Hill
INDUSTRIAL ST	OAKDALE AVE \ SELBY ST	PALOU AVE	10	Bayview District
INDUSTRIAL ST	OAKDALE AVE \ SELBY ST	PALOU AVE	10	Bayview District
INDUSTRIAL ST	PALOU AVE	QUESADA AVE	10	Bayview District
INDUSTRIAL ST	QUESADA AVE	REVERE AVE	10	Bayview District
INDUSTRIAL ST	REVERE AVE	BARNEVELD AVE \ SHAFTER A'	10	Bayview District
INDUSTRIAL ST	PALOU AVE	BARNEVELD AVE \ SHAFTER A'	10	Bayview District
INDUSTRIAL ST	BARNEVELD AVE \ SHAFTER	CHARTER OAK AVE	10	Bayview District
INDUSTRIAL ST	BARNEVELD AVE \ SHAFTER	CHARTER OAK AVE	10	Bayview District
INDUSTRIAL ST	CHARTER OAK AVE	BOUTWELL ST \ LOOMIS ST	10	Bayview District
INDUSTRIAL ST	CHARTER OAK AVE	BOUTWELL ST \ LOOMIS ST	10	Bayview District
INDUSTRIAL ST	BOUTWELL ST \ LOOMIS ST	BAY SHORE BLVD \ INDUSTRIA	10	Bayview District
INGALLS ST	INNEN AVE \ MIDDLE POINT	HARBOR RD	10	Hunters Point
INGALLS ST	HARBOR RD	HUDSON AVE	10	Hunters Point
INGALLS ST	HUDSON AVE	NORTHRIDGE RD \ ROSIE LEE	10	Hunters Point
INGALLS ST	NORTHRIDGE RD \ ROSIE LE	KISKA RD	10	Bayview District
INGALLS ST	KISKA RD	BEATRICE LN	10	Bayview District
INGALLS ST	BEATRICE LN	LA SALLE AVE	10	Bayview District
INGALLS ST	LA SALLE AVE	GEORGE CT	10	Bayview District
INGALLS ST	GEORGE CT	OAKDALE AVE	10	Bayview District
INGALLS ST	OAKDALE AVE	PALOU AVE	10	Bayview District
INGALLS ST	PALOU AVE	QUESADA AVE	10	Bayview District
INGALLS ST	QUESADA AVE	REVERE AVE	10	Bayview District
INGALLS ST	REVERE AVE	SHAFTER AVE	10	Bayview District
INGALLS ST	SHAFTER AVE	THOMAS AVE	10	Bayview District
INGALLS ST	THOMAS AVE	UNDERWOOD AVE	10	Bayview District
INGALLS ST	UNDERWOOD AVE	VAN DYKE AVE	10	Bayview District

*Assumes full funding (including November 2014 General Obligation bond and Vehicle License Fee)

**Department of Public Works Paving Program
Blocks to be treated from FY14/15 - FY18/19***

INGALLS ST	VAN DYKE AVE	WALLACE AVE	10	Bayview District
INGALLS ST	WALLACE AVE	YOSEMITE AVE	10	Bayview District
INGALLS ST	YOSEMITE AVE	ARMSTRONG AVE	10	Bayview District
INGALLS ST	ARMSTRONG AVE	BANCROFT AVE	10	Bayview District
INGALLS ST	BANCROFT AVE	CARROLL AVE	10	Bayview District
INNES AVE	EARL ST	ARELIIOUS WALKER DR	10	Hunters Point
INNES AVE	ARELIIOUS WALKER DR	GRIFFITH ST	10	Hunters Point
INNES AVE	HUNTERS POINT BLVD	HAWES ST	10	Hunters Point
INNES AVE	HAWES ST	MARIST CT	10	Hunters Point
INNES AVE	MARIST CT	INGALLS ST \ MIDDLE POINT R	10	Hunters Point
INNES AVE	END	MENDELL ST	10	Bayview District
INNES AVE	END	MENDELL ST	10	Bayview District
INNES AVE	MENDELL ST	NEWHALL ST	10	Bayview District
JAMESTOWN AVE	IGNACIO AVE	GILROY ST	10	Bayview Heights
JAMESTOWN AVE	GILROY ST	GRIFFITH ST	10	Bayview Heights
JAMESTOWN AVE	CORONADO ST	HAWES ST	10	Bayview Heights
JAMESTOWN AVE	HAWES ST	REDONDO ST	10	Bayview Heights
JAMESTOWN AVE	REDONDO ST	INGALLS ST	10	Bayview Heights
JERROLD AVE	03RD ST \ NEWHALL ST	PHELPS ST	10	Bayview District
JERROLD AVE	PHELPS ST	QUINT ST	10	Bayview District
JERROLD AVE	QUINT ST	END	10	Bayview District
JERROLD AVE	TOLAND ST	UPTON ST	10	Bayview District
JERROLD AVE	UPTON ST	NAPOLEON ST	10	Bayview District
JERROLD AVE	NAPOLEON ST	BARNEVELD AVE	10	Bayview District
JERROLD AVE	BARNEVELD AVE	END	10	Bayview District
KANSAS ST	15TH ST \ HENRY ADAMS ST	16TH ST	10	Mission Bay
KANSAS ST	17TH ST	MARIPOSA ST	10	Potrero Hill
KANSAS ST	MARIPOSA ST	18TH ST	10	Potrero Hill
KANSAS ST	18TH ST	19TH ST	10	Potrero Hill
KANSAS ST	19TH ST	20TH ST	10	Potrero Hill
KANSAS ST	20TH ST	END	10	Potrero Hill
KANSAS ST	22ND ST	HUMBOLDT ST	10	Potrero Hill
KANSAS ST	HUMBOLDT ST	23RD ST	10	Potrero Hill
KELLOCH AVE	SCHWERIN ST	ACACIA ST \ VELASCO AVE	10	Visitacion Valley
KISKA RD	REARDON RD	INGALLS ST	10	Hunters Point
LA SALLE AVE	KIRKWOOD AVE	EARL ST	10	Hunters Point
LA SALLE AVE	INGALLS ST	WHITFIELD CT	10	Bayview District
LA SALLE AVE	WHITFIELD CT	OSCEOLA LN	10	Bayview District
LA SALLE AVE	OSCEOLA LN	OSCEOLA LN	10	Bayview District
LA SALLE AVE	MENDELL ST	03RD ST	10	Bayview District
LA SALLE AVE	03RD ST	NEWHALL ST	10	Bayview District
LATHROP AVE	TUNNEL AVE	WHEELER AVE	10	Visitacion Valley
LATHROP AVE	WHEELER AVE	PENINSULA AVE	10	Visitacion Valley
LATHROP AVE	TOCOLOMA AVE	NUEVA AVE	10	Visitacion Valley
LINDSAY CIR	END	HILLVIEW CT \ WHITNEY YOU	10	Bayview District
MABREY CT	END	RICHARDS CIR \ WHITNEY YOU	10	Bayview District
MARIN ST	MICHIGAN ST	ILLINOIS ST	10	Hunters Point
MARIN ST	ILLINOIS ST	03RD ST	10	Hunters Point
MARIN ST	END	EVANS AVE	10	Bayview District
MARIPOSA ST	PENNSYLVANIA AVE	MISSISSIPPI ST	10	Potrero Hill
MARIPOSA ST	MISSISSIPPI ST	TEXAS ST	10	Potrero Hill
MERCURY ST	LEDYARD ST	THORNTON AVE	10	Silver Terrace
MERCURY ST	THORNTON AVE	END	10	Silver Terrace
MIDDLE POINT RI	EVIANS AVE \ JENNINGS ST	ACACIA AVE	10	Hunters Point
MIDDLE POINT RI	ACACIA AVE	CATALINA ST \ WILLS ST	10	Hunters Point

*Assumes full funding (including November 2014 General Obligation bond and Vehicle License Fee)

**Department of Public Works Paving Program
Blocks to be treated from FY14/15 - FY18/19***

MIDDLE POINT RI CATALINA ST \ WILLS ST	WEST POINT RD	10	Hunters Point
MIDDLE POINT RI WEST POINT RD	HARE ST	10	Hunters Point
MIDDLE POINT RI HARE ST	INGALLS ST \ INNES AVE	10	Hunters Point
MISSISSIPPI ST 17TH ST	MARIPOSA ST	10	Potrero Hill
NEWHALL ST END	MENDELL ST	10	Hunters Point
NEWHALL ST MENDELL ST	EVANS AVE	10	Hunters Point
NEWHALL ST OAKDALE AVE	PALOU AVE	10	Bayview District
NEWHALL ST PALOU AVE	QUESADA AVE	10	Bayview District
NEWHALL ST WILLIAMS AVE	ARMSTRONG AVE	10	Bayview District
JERROLD AVE EARL ST	DORMITORY RD \ NORTH RIDG	10	Hunters Point
NORTHRIDGE RD HARBOR RD	INGALLS ST \ ROSIE LEE LN	10	Hunters Point
ORDWAY ST SAN BRUNO AVE	GIRARD ST	10	Visitacion Valley
ORDWAY ST GIRARD ST	BRUSSELS ST	10	Visitacion Valley
ORDWAY ST GOETTINGEN ST	SOMERSET ST	10	Visitacion Valley
ORDWAY ST SOMERSET ST	ALDER ST \ ANKENY ST	10	Visitacion Valley
OSCEOLA LN LA SALLE AVE	LA SALLE AVE	10	Bayview District
PALOU AVE CRISP RD	HAWES ST	10	Bayview District
PALOU AVE HAWES ST	INGALLS ST	10	Bayview District
PALOU AVE INGALLS ST	JENNINGS ST	10	Bayview District
PALOU AVE JENNINGS ST	KEITH ST	10	Bayview District
PALOU AVE LANE ST	03RD ST \ MENDELL ST	10	Bayview District
PALOU AVE 03RD ST \ MENDELL ST	NEWHALL ST	10	Bayview District
PALOU AVE NEWHALL ST	PHELPS ST	10	Silver Terrace
PALOU AVE PHELPS ST	DUNSHEE ST	10	Silver Terrace
PALOU AVE DUNSHEE ST	QUINT ST \ SILVER AVE	10	Silver Terrace
PALOU AVE QUINT ST \ SILVER AVE	RANKIN ST	10	Silver Terrace
PALOU AVE INDUSTRIAL ST	DORMAN AVE	10	Bayview District
PALOU AVE DORMAN AVE	BARNEVELD AVE	10	Bayview District
PARQUE DR ESQUINA DR	CIELITO DR	10	Visitacion Valley
PARQUE DR CIELITO DR	GENEVA AVE	10	Visitacion Valley
PAUL AVE 03RD ST \ GILMAN AVE	CARR ST	10	Bayview Heights
PAUL AVE CARR ST	GOULD ST	10	Bayview Heights
PAUL AVE GOULD ST	EXETER ST	10	Bayview Heights
PAUL AVE EXETER ST	CRANE ST	10	Bayview Heights
PAUL AVE CRANE ST	WHEAT ST	10	Bayview Heights
PAUL AVE WHEAT ST	BAY SHORE BLVD	10	Bayview Heights
PAUL AVE BAY SHORE BLVD	SAN BRUNO AVE	10	Visitacion Valley
PEABODY ST LELAND AVE	VISITACION AVE	10	Visitacion Valley
PEABODY ST SUNNYDALE AVE	END	10	Visitacion Valley
PHELPS ST INNES AVE	JERROLD AVE	10	Bayview District
PHELPS ST JERROLD AVE	KIRKWOOD AVE	10	Bayview District
PHELPS ST KIRKWOOD AVE	LA SALLE AVE	10	Bayview District
PHELPS ST LA SALLE AVE	MCKINNON AVE	10	Bayview District
PHELPS ST MCKINNON AVE	NEWCOMB AVE	10	Bayview District
POMONA ST BAY VIEW ST	THORNTON AVE	10	Bayview District
PROGRESS ST WHITNEY YOUNG CIR	END	10	Bayview District
PUEBLO ST VELASCO AVE	END	10	Visitacion Valley
QUESADA AVE CRISP RD	HAWES ST	10	Bayview District
QUESADA AVE HAWES ST	INGALLS ST	10	Bayview District
QUESADA AVE INGALLS ST	JENNINGS ST	10	Bayview District
QUESADA AVE JENNINGS ST	KEITH ST	10	Bayview District
QUESADA AVE KEITH ST	LANE ST	10	Bayview District
QUESADA AVE LANE ST	03RD ST	10	Bayview District
QUESADA AVE 03RD ST	NEWHALL ST	10	Bayview District
QUESADA AVE 03RD ST	NEWHALL ST	10	Bayview District

*Assumes full funding (including November 2014 General Obligation bond and Vehicle License Fee)

**Department of Public Works Paving Program
Blocks to be treated from FY14/15 - FY18/19***

RACINE LN	BEEMAN LN \ WABASH TER	SAN BRUNO AVE	10	Visitacion Valley
RAYMOND AVE	BAY SHORE BLVD	ALPHA ST	10	Visitacion Valley
RAYMOND AVE	ELLIOT ST	SAWYER ST	10	Visitacion Valley
REDONDO ST	INGERSON AVE	JAMESTOWN AVE	10	Bayview Heights
REUEL CT	HUDSON AVE	END	10	Hunters Point
REUEL CT	HUDSON AVE	END	10	Hunters Point
REVERE AVE	CRISP RD	HAWES ST	10	Bayview District
REVERE AVE	HAWES ST	INGALLS ST	10	Bayview District
REVERE AVE	INGALLS ST	JENNINGS ST	10	Bayview District
REVERE AVE	JENNINGS ST	KEITH ST	10	Bayview District
REVERE AVE	END	QUINT ST	10	Silver Terrace
REVERE AVE	QUINT ST	ROBBLEE AVE	10	Silver Terrace
REVERE AVE	ROBBLEE AVE	SILVER AVE	10	Silver Terrace
REVERE AVE	SELBY ST	INDUSTRIAL ST	10	Bayview District
RUTLAND ST	TUCKER AVE	CAMPBELL AVE	10	Visitacion Valley
RUTLAND ST	CAMPBELL AVE	TEDDY AVE	10	Visitacion Valley
RUTLAND ST	TEDDY AVE	ARLETA AVE	10	Visitacion Valley
SALINAS AVE	03RD ST	KEITH ST	10	Bayview Heights
SALINAS AVE	KEITH ST	CARR ST	10	Bayview Heights
SALINAS AVE	CARR ST	JAMESTOWN AVE	10	Bayview Heights
SAN BRUNO AVE	BAY SHORE BLVD	HILTON ST	10	Bayview District
SAN BRUNO AVE	DIVISION ST	ALAMEDA ST	10	South of Market
SAN BRUNO AVE	ALAMEDA ST	15TH ST	10	Inner Mission
SAN BRUNO AVE	15TH ST	16TH ST	10	Inner Mission
SAN BRUNO AVE	16TH ST	17TH ST	10	Inner Mission
SAN BRUNO AVE	17TH ST	MARIPOSA ST	10	Inner Mission
SAN BRUNO AVE	END	END	10	Inner Mission
SAN BRUNO AVE	END	18TH ST	10	Potrero Hill
SAN BRUNO AVE	18TH ST	19TH ST	10	Potrero Hill
SAN BRUNO AVE	19TH ST	20TH ST	10	Potrero Hill
SAN BRUNO AVE	23RD ST	24TH ST	10	Inner Mission
SAN BRUNO AVE	25TH ST	END	10	Inner Mission
SANTOS ST	SUNNYDALE AVE	BROOKDALE AVE	10	Visitacion Valley
SANTOS ST	BROOKDALE AVE	BLYTHDALE AVE	10	Visitacion Valley
SANTOS ST	BLYTHDALE AVE	VELASCO AVE	10	Visitacion Valley
SANTOS ST	VELASCO AVE	GENEVA AVE	10	Visitacion Valley
SAWYER ST	RAYMOND AVE	LELAND AVE	10	Visitacion Valley
SAWYER ST	VISITACION AVE	SUNNYDALE AVE	10	Visitacion Valley
SAWYER ST	SUNNYDALE AVE	SUNRISE WAY	10	Visitacion Valley
SAWYER ST	SUNRISE WAY	CALGARY ST \ VELASCO AVE	10	Visitacion Valley
SPARTA ST	ANKENY ST \ WARD ST	HARKNESS AVE	10	Visitacion Valley
SUNRISE WAY	END	SAWYER ST	10	Visitacion Valley
SUNRISE WAY	SAWYER ST	HAHN ST	10	Visitacion Valley
SUNRISE WAY	HAHN ST	END	10	Visitacion Valley
THORNTON AVE	LATONA ST	LUCY ST	10	Bayview District
THORNTON AVE	LUCY ST	POMONA ST	10	Bayview District
TOCOLOMA AVE	END	BLANKEN AVE	10	Visitacion Valley
TOCOLOMA AVE	BLANKEN AVE	LATHROP AVE	10	Visitacion Valley
TOCOLOMA AVE	LATHROP AVE	END	10	Visitacion Valley
TOLAND ST	EVANS AVE \ NAPOLEON ST	GALVEZ AVE	10	Bayview District
TOLAND ST	HUDSON AVE	JERROLD AVE	10	Bayview District
TOMASO CT	CORA ST \ SUNNYDALE AVE	END	10	Visitacion Valley
UNIVERSITY ST	WAYLAND ST	WOOLSEY ST	10	Portola
UNIVERSITY ST	WOOLSEY ST	DWIGHT ST	10	Portola
UTAH ST	15TH ST	16TH ST	10	Inner Mission

*Assumes full funding (including November 2014 General Obligation bond and Vehicle License Fee)

**Department of Public Works Paving Program
Blocks to be treated from FY14/15 - FY18/19***

UTAH ST	16TH ST	17TH ST	10	Inner Mission
VAN DYKE AVE	HAWES ST	INGALLS ST	10	Bayview District
VAN DYKE AVE	JENNINGS ST	KEITH ST	10	Bayview District
VAN DYKE AVE	KEITH ST	LANE ST	10	Bayview District
VAN DYKE AVE	LANE ST	03RD ST \ WILLIAMS AVE	10	Bayview District
VERMONT ST	DIVISION ST	ALAMEDA ST	10	Mission Bay
VERMONT ST	ALAMEDA ST	15TH ST	10	Mission Bay
VERMONT ST	15TH ST	16TH ST	10	Mission Bay
VERMONT ST	16TH ST	17TH ST	10	Potrero Hill
VERMONT ST	17TH ST	MARIPOSA ST	10	Potrero Hill
VERMONT ST	MARIPOSA ST	18TH ST	10	Potrero Hill
VERMONT ST	18TH ST	19TH ST	10	Potrero Hill
VERMONT ST	19TH ST	20TH ST	10	Potrero Hill
VERMONT ST	23RD ST	24TH ST	10	Inner Mission
VERMONT ST	24TH ST	25TH ST	10	Inner Mission
WATCHMAN WAY	MISSOURI ST	END	10	Potrero Hill
WATERVILLE ST	END	QUINT ST \ THORNTON AVE	10	Silver Terrace
WHEAT ST	PAUL AVE	BAY SHORE BLVD	10	Bayview Heights
WHITFIELD CT	LA SALLE AVE	END	10	Bayview District
WHITNEY YOUNG	CARPENTER CT \ HAWKINS I	BELL CT	10	Bayview District
WHITNEY YOUNG	BELL CT	BASS CT	10	Bayview District
WHITNEY YOUNG	BASS CT	NEWCOMB AVE	10	Bayview District
WHITNEY YOUNG	PROGRESS ST	HUDSON AVE	10	Bayview District
WILDE AVE	SAN BRUNO AVE	GIRARD ST	10	Visitation Valley
WILDE AVE	GIRARD ST	BRUSSELS ST	10	Visitation Valley
WILDE AVE	RUTLAND ST	DELTA ST	10	Visitation Valley
WILDE AVE	DELTA ST	ERVINE ST	10	Visitation Valley
WOOLSEY ST	GIRARD ST	BRUSSELS ST	10	Portola
WOOLSEY ST	BRUSSELS ST	GOETTINGEN ST	10	Portola
WOOLSEY ST	GOETTINGEN ST	SOMERSET ST	10	Portola
WOOLSEY ST	SOMERSET ST	HOLYOKE ST	10	Portola
WOOLSEY ST	HOLYOKE ST	HAMILTON ST	10	Portola
WOOLSEY ST	HAMILTON ST	BOWDOIN ST	10	Portola
WOOLSEY ST	BOWDOIN ST	DARTMOUTH ST	10	Portola
WOOLSEY ST	DARTMOUTH ST	COLBY ST	10	Portola
WOOLSEY ST	COLBY ST	UNIVERSITY ST	10	Portola
YOUNG CT	END	WHITNEY YOUNG CIR	10	Bayview District
ALLISON ST	BRUNSWICK ST	HANOVER ST	11	Crocker Amazon
ALLISON ST	HANOVER ST	END	11	Crocker Amazon
ASHTON AVE	HOLLOWAY AVE	HOLLOWAY AVE	11	Ingleside Terrace
ASHTON AVE	HOLLOWAY AVE	HEAD ST	11	Ingleside Terrace
ASHTON AVE	HEAD ST	DE MONTFORT AVE	11	Ingleside Terrace
ASHTON AVE	DE MONTFORT AVE	PICO AVE	11	Ingleside Terrace
ASHTON AVE	PICO AVE	LEGION CT	11	Ingleside Terrace
ATHENS ST	PERU AVE	VALMAR TER	11	Excelsior
ATHENS ST	EXCELSIOR AVE	BRAZIL AVE	11	Excelsior
ATHENS ST	BRAZIL AVE	PERSIA AVE	11	Excelsior
ATHENS ST	PERSIA AVE	RUSSIA AVE	11	Excelsior
BRUNSWICK ST	FLORENTINE AVE	GUTTENBERG ST	11	Crocker Amazon
BRUNSWICK ST	GUTTENBERG ST	LOWELL ST	11	Crocker Amazon
CAPITOL AVE	MINERVA ST	MONTANA ST	11	Oceanview
CAPITOL AVE	MONTANA ST	THRIFT ST	11	Oceanview
CAPITOL AVE	THRIFT ST	LAKEVIEW AVE	11	Oceanview
CAPITOL AVE	LAKEVIEW AVE	GRAFTON AVE	11	Ingleside
CAPITOL AVE	HOLLOWAY AVE	DE MONTFORT AVE	11	Ingleside

*Assumes full funding (including November 2014 General Obligation bond and Vehicle License Fee)

**Department of Public Works Paving Program
Blocks to be treated from FY14/15 - FY18/19***

CHESTER AVE	19TH AVE	RANDOLPH ST	11	Ingleside Heights
CHESTER AVE	RANDOLPH ST	END	11	Ingleside Heights
CORDOVA ST	ROLPH ST	ATHENS ST	11	Crocker Amazon
CORDOVA ST	ATHENS ST	SEVILLE ST	11	Crocker Amazon
CORDOVA ST	SEVILLE ST	MUNICH ST	11	Crocker Amazon
CORDOVA ST	MUNICH ST	PRAGUE ST	11	Crocker Amazon
CORDOVA ST	PRAGUE ST	WINDING WAY	11	Crocker Amazon
CORDOVA ST	WINDING WAY	CHICAGO WAY	11	Crocker Amazon
CORDOVA ST	CHICAGO WAY	BALTIMORE WAY	11	Crocker Amazon
DE LONG ST	LIEBIG ST \ SAN JOSE AVE	RICE ST	11	Outer Mission
DE LONG ST	RICE ST	CRYSTAL ST \ GOETHE ST \ RH	11	Outer Mission
DE LONG ST	CRYSTAL ST \ GOETHE ST \ R	WILSON ST	11	Outer Mission
DE LONG ST	WILSON ST	ORIZABA AVE	11	Outer Mission
DE LONG ST	ORIZABA AVE	FLOURNOY ST	11	Outer Mission
DE LONG ST	FLOURNOY ST	HEAD ST	11	Outer Mission
DE LONG ST	HEAD ST	SHAKESPEARE ST	11	Outer Mission
DE LONG ST	SHAKESPEARE ST	END	11	Outer Mission
DE LONG ST	END	SANTA CRUZ AVE	11	Outer Mission
DELANO AVE	SANTA YSABEL AVE	SAN JUAN AVE	11	Mission Terrace
DELANO AVE	SAN JUAN AVE	SANTA YNEZ AVE	11	Mission Terrace
DELANO AVE	SANTA YNEZ AVE	RUDDEN AVE	11	Mission Terrace
ELLINGTON AVE	NAGLEE AVE	WHIPPLE AVE	11	Outer Mission
FARALLONES ST	SAN JOSE AVE \ WHIPPLE AV	PLYMOUTH AVE	11	Oceanview
FARALLONES ST	PLYMOUTH AVE	CAPITOL AVE	11	Oceanview
FARALLONES ST	CAPITOL AVE	ORIZABA AVE	11	Oceanview
FAXON AVE	HOLLOWAY AVE	DE MONTFORT AVE	11	Ingleside
FLOURNOY ST	END	RHINE ST	11	Outer Mission
FLOURNOY ST	RHINE ST	DE LONG ST	11	Outer Mission
FRANCE AVE	MISSION ST	LONDON ST	11	Excelsior
FRANCE AVE	LONDON ST	PARIS ST	11	Excelsior
FRANCE AVE	PARIS ST	LISBON ST	11	Excelsior
FRANCE AVE	LISBON ST	MADRID ST	11	Excelsior
FRANCE AVE	MADRID ST	EDINBURGH ST	11	Excelsior
FRANCE AVE	EDINBURGH ST	NAPLES ST	11	Excelsior
GOETHE ST	SAN JOSE AVE	CRYSTAL ST \ DE LONG ST \ RE	11	Outer Mission
HURON AVE	LAWRENCE AVE	SICKLES AVE	11	Outer Mission
JOSIAH AVE	RIDGE LN	LAKEVIEW AVE	11	Ingleside
LAPHAM WAY	CHICAGO WAY \ LINDA VIST	ROBINSON DR	11	Crocker Amazon
LISBON ST	SILVER AVE	PERU AVE	11	Excelsior
LISBON ST	PERU AVE	AVALON AVE	11	Excelsior
LISBON ST	AVALON AVE	AVALON AVE	11	Excelsior
LISBON ST	AVALON AVE	EXCELSIOR AVE	11	Excelsior
LISBON ST	EXCELSIOR AVE	BRAZIL AVE	11	Excelsior
LISBON ST	BRAZIL AVE	PERSIA AVE	11	Excelsior
LISBON ST	PERSIA AVE	RUSSIA AVE	11	Excelsior
LISBON ST	RUSSIA AVE	FRANCE AVE	11	Excelsior
LISBON ST	FRANCE AVE	ITALY AVE	11	Excelsior
LISBON ST	ITALY AVE	AMAZON AVE	11	Excelsior
LISBON ST	AMAZON AVE	GENEVA AVE	11	Excelsior
LOWELL ST	MISSION ST	MORSE ST	11	Crocker Amazon
LOWELL ST	MORSE ST	BRUNSWICK ST	11	Crocker Amazon
LOWELL ST	BRUNSWICK ST	BYRON CT	11	Crocker Amazon
LOWELL ST	BYRON CT	HANOVER ST	11	Crocker Amazon
LOWELL ST	HANOVER ST	END	11	Crocker Amazon
MADISON ST	SILVER AVE	ATHENS ST	11	Excelsior

*Assumes full funding (including November 2014 General Obligation bond and Vehicle License Fee)

**Department of Public Works Paving Program
Blocks to be treated from FY14/15 - FY18/19***

MADISON ST	ATHENS ST	PIOCHE ST	11	Excelsior
MADISON ST	PIOCHE ST	VALMAR TER	11	Excelsior
MADISON ST	VALMAR TER	SILLIMAN ST	11	Excelsior
MADISON ST	SILLIMAN ST	FELTON ST	11	Excelsior
MADISON ST	FELTON ST	BURROWS ST	11	Excelsior
MADRID ST	SILVER AVE	PERU AVE	11	Excelsior
MADRID ST	PERU AVE	AVALON AVE	11	Excelsior
MADRID ST	AVALON AVE	EXCELSIOR AVE	11	Excelsior
MADRID ST	PERSIA AVE	RUSSIA AVE	11	Excelsior
MADRID ST	RUSSIA AVE	FRANCE AVE	11	Excelsior
MADRID ST	FRANCE AVE	ITALY AVE	11	Excelsior
MADRID ST	ITALY AVE	AMAZON AVE	11	Excelsior
MADRID ST	AMAZON AVE	GENEVA AVE	11	Excelsior
MADRID ST	GENEVA AVE	ROLPH ST	11	Crocker Amazon
MAJESTIC AVE	RIDGE LN	LAKEVIEW AVE	11	Ingleside
MAJESTIC AVE	LAKEVIEW AVE	SUMMIT ST	11	Oceanview
MAYNARD ST	CASTLE MANOR AVE \ MISSI	CRAUT ST	11	Excelsior
MAYNARD ST	GLADSTONE DR	TRUMBULL ST	11	Excelsior
MINERVA ST	SUMMIT ST	PLYMOUTH AVE	11	Oceanview
MINERVA ST	SUMMIT ST	PLYMOUTH AVE	11	Oceanview
MINERVA ST	CAPITOL AVE	ORIZABA AVE	11	Oceanview
MIRAMAR AVE	HOLLOWAY AVE	DE MONTFORT AVE	11	Ingleside
MIRAMAR AVE	DE MONTFORT AVE	OCEAN AVE	11	Ingleside
MONTANA ST	JOSIAH AVE \ SUMMIT ST	PLYMOUTH AVE	11	Oceanview
MONTANA ST	PLYMOUTH AVE	CAPITOL AVE	11	Oceanview
MONTANA ST	CAPITOL AVE	FAXON AVE	11	Oceanview
MONTANA ST	FAXON AVE	ORIZABA AVE	11	Oceanview
MORSE ST	ROLPH ST	ROYAL LN	11	Crocker Amazon
MORSE ST	ROYAL LN	NEWTON ST	11	Crocker Amazon
MORSE ST	NEWTON ST	UNNAMED 071	11	Crocker Amazon
MORSE ST	UNNAMED 071	CURTIS ST	11	Crocker Amazon
MORSE ST	CURTIS ST	UNNAMED 070	11	Crocker Amazon
MORSE ST	UNNAMED 070	POPE ST	11	Crocker Amazon
MORSE ST	POPE ST	UNNAMED 069	11	Crocker Amazon
MORSE ST	UNNAMED 069	ALLISON ST	11	Crocker Amazon
MORSE ST	ALLISON ST	UNNAMED 068	11	Crocker Amazon
MORSE ST	UNNAMED 068	CONCORD ST	11	Crocker Amazon
MORSE ST	CONCORD ST	FLORENTINE AVE	11	Crocker Amazon
MORSE ST	FLORENTINE AVE	FLORENTINE AVE	11	Crocker Amazon
MORSE ST	FLORENTINE AVE	GUTTENBERG ST	11	Crocker Amazon
MORSE ST	GUTTENBERG ST	LOWELL ST	11	Crocker Amazon
MORSE ST	LOWELL ST	MISSION ST \ WHITTIER ST	11	Crocker Amazon
MOSCOW ST	AVALON AVE	EXCELSIOR AVE	11	Excelsior
MOSCOW ST	EXCELSIOR AVE	BRAZIL AVE	11	Excelsior
MOSCOW ST	BRAZIL AVE	PERSIA AVE	11	Excelsior
MOSCOW ST	PERSIA AVE	RUSSIA AVE	11	Excelsior
MOSCOW ST	RUSSIA AVE	FRANCE AVE	11	Excelsior
MUNICH ST	EXCELSIOR AVE \ INA CT	BRAZIL AVE	11	Excelsior
MUNICH ST	BRAZIL AVE	PERSIA AVE	11	Excelsior
MUNICH ST	PERSIA AVE	RUSSIA AVE	11	Excelsior
MUNICH ST	RUSSIA AVE	END	11	Excelsior
MUNICH ST	GENEVA AVE	SOUTH HILL BLVD	11	Crocker Amazon
MUNICH ST	SOUTH HILL BLVD	ROLPH ST	11	Crocker Amazon
MUNICH ST	ROLPH ST	NAYLOR ST	11	Crocker Amazon
MUNICH ST	NAYLOR ST	CORDOVA ST	11	Crocker Amazon

*Assumes full funding (including November 2014 General Obligation bond and Vehicle License Fee)

**Department of Public Works Paving Program
Blocks to be treated from FY14/15 - FY18/19***

MUNICH ST	CORDOVA ST	DRAKE ST	11	Crocker Amazon
MUNICH ST	DRAKE ST	NAPLES ST	11	Crocker Amazon
NAPLES ST	SILVER AVE	PERU AVE	11	Excelsior
NAPLES ST	PERU AVE	AVALON AVE	11	Excelsior
NAPLES ST	AVALON AVE	EXCELSIOR AVE	11	Excelsior
NAPLES ST	EXCELSIOR AVE	BRAZIL AVE	11	Excelsior
NAPLES ST	BRAZIL AVE	PERSIA AVE	11	Excelsior
NAPLES ST	PERSIA AVE	RUSSIA AVE	11	Excelsior
NAPLES ST	RUSSIA AVE	FRANCE AVE	11	Excelsior
NAPLES ST	FRANCE AVE	ITALY AVE	11	Excelsior
NAPLES ST	ITALY AVE	AMAZON AVE	11	Excelsior
NAPLES ST	AMAZON AVE	GENEVA AVE	11	Excelsior
NAPLES ST	GENEVA AVE	ROLPH ST	11	Crocker Amazon
NAPLES ST	ROLPH ST	ATHENS ST	11	Crocker Amazon
NAPLES ST	ATHENS ST	NEWTON ST	11	Crocker Amazon
NAPLES ST	NEWTON ST	SEVILLE ST	11	Crocker Amazon
NAPLES ST	SEVILLE ST	MUNICH ST	11	Crocker Amazon
NAPLES ST	MUNICH ST	CURTIS ST	11	Crocker Amazon
NEWTON ST	ROLPH ST	MORSE ST	11	Crocker Amazon
NEWTON ST	MORSE ST	BRUNSWICK ST	11	Crocker Amazon
NEWTON ST	BRUNSWICK ST	NAPLES ST	11	Crocker Amazon
PARIS ST	AVALON AVE	EXCELSIOR AVE	11	Excelsior
PARIS ST	EXCELSIOR AVE	BRAZIL AVE	11	Excelsior
PARIS ST	BRAZIL AVE	PERSIA AVE	11	Excelsior
PARIS ST	PERSIA AVE	RUSSIA AVE	11	Excelsior
PARIS ST	RUSSIA AVE	FRANCE AVE	11	Excelsior
PARIS ST	FRANCE AVE	ITALY AVE	11	Excelsior
PARIS ST	ITALY AVE	AMAZON AVE	11	Excelsior
PARIS ST	AMAZON AVE	GENEVA AVE	11	Excelsior
PARIS ST	GENEVA AVE	ROLPH ST	11	Crocker Amazon
PERU AVE	LISBON ST	MADRID ST	11	Excelsior
PERU AVE	MADRID ST	EDINBURGH ST	11	Excelsior
PERU AVE	EDINBURGH ST	NAPLES ST	11	Excelsior
PERU AVE	NAPLES ST	VIENNA ST	11	Excelsior
PERU AVE	VIENNA ST	ATHENS ST	11	Excelsior
PERU AVE	ATHENS ST	VALMAR TER	11	Excelsior
PRAGUE ST	EXCELSIOR AVE	BRAZIL AVE	11	Excelsior
PRAGUE ST	PERSIA AVE	RUSSIA AVE	11	Excelsior
PRAGUE ST	RUSSIA AVE	END	11	Excelsior
PRAGUE ST	GENEVA AVE	SOUTH HILL BLVD	11	Crocker Amazon
PRAGUE ST	SOUTH HILL BLVD	ROLPH ST	11	Crocker Amazon
PRAGUE ST	ROLPH ST	NAYLOR ST	11	Crocker Amazon
PRAGUE ST	NAYLOR ST	CORDOVA ST	11	Crocker Amazon
PRAGUE ST	CORDOVA ST	DRAKE ST	11	Crocker Amazon
PRAGUE ST	DRAKE ST	CURTIS ST	11	Crocker Amazon
PRAGUE ST	CURTIS ST	WINDING WAY	11	Crocker Amazon
RALSTON ST	RANDOLPH ST	SARGENT ST	11	Ingleside Heights
RALSTON ST	SHIELDS ST	GARFIELD ST	11	Merced Heights
RIDGE LN	TARA ST	MAJESTIC AVE	11	Ingleside
RIDGE LN	MAJESTIC AVE	LOUISBURG ST \ MARGARET AV	11	Ingleside
RIDGE LN	HOWTH ST	JOSIAH AVE	11	Ingleside
RUSSIA AVE	MISSION ST	LONDON ST	11	Excelsior
RUSSIA AVE	LONDON ST	PARIS ST	11	Excelsior
RUSSIA AVE	PARIS ST	LISBON ST	11	Excelsior
RUSSIA AVE	LISBON ST	MADRID ST	11	Excelsior

*Assumes full funding (including November 2014 General Obligation bond and Vehicle License Fee)

**Department of Public Works Paving Program
Blocks to be treated from FY14/15 - FY18/19***

RUSSIA AVE	MADRID ST	EDINBURGH ST	11	Excelsior
RUSSIA AVE	EDINBURGH ST	NAPLES ST	11	Excelsior
RUSSIA AVE	NAPLES ST	VIENNA ST	11	Excelsior
RUSSIA AVE	VIENNA ST	ATHENS ST	11	Excelsior
RUSSIA AVE	ATHENS ST	MOSCOW ST	11	Excelsior
RUSSIA AVE	MOSCOW ST	MUNICH ST	11	Excelsior
RUSSIA AVE	MUNICH ST	PRAGUE ST	11	Excelsior
RUSSIA AVE	PRAGUE ST	DUBLIN ST	11	Excelsior
RUSSIA AVE	DUBLIN ST	LA GRANDE AVE	11	Excelsior
SAGAMORE ST	SAN JOSE AVE	PLYMOUTH AVE	11	Oceanview
SAGAMORE ST	PLYMOUTH AVE	CAPITOL AVE	11	Oceanview
SAGAMORE ST	CAPITOL AVE	END	11	Oceanview
SAGAMORE ST	END	ORIZABA AVE	11	Oceanview
SAGAMORE ST	ORIZABA AVE	ALEMANY BLVD \ BROTHERHC	11	Ingleside Heights
SAGAMORE ST	END	ALEMANY BLVD \ ORIZABA AV	11	Oceanview
SAN MIGUEL ST	NIAGARA AVE	MOUNT VERNON AVE	11	Ingleside
SAN MIGUEL ST	MOUNT VERNON AVE	RIDGE LN	11	Ingleside
SANTA ROSA AVE	MISSION ST	ALEMANY BLVD	11	Mission Terrace
SANTA ROSA AVE	ALEMANY BLVD	CAYUGA AVE	11	Mission Terrace
SANTA ROSA AVE	CAPISTRANO AVE	SAN GABRIEL AVE	11	Mission Terrace
SANTA ROSA AVE	SAN GABRIEL AVE	SAN JOSE AVE	11	Mission Terrace
SANTA ROSA AVE	SAN JOSE AVE	END	11	Mission Terrace
SANTA YSABEL A\	CAPISTRANO AVE	OTSEGO AVE	11	Mission Terrace
SANTA YSABEL A\	OTSEGO AVE	DELANO AVE	11	Mission Terrace
SANTA YSABEL A\	DELANO AVE	UNNAMED 041	11	Mission Terrace
SANTA YSABEL A\	UNNAMED 041	SAN JOSE AVE	11	Mission Terrace
SEVILLE ST	ROLPH ST	CORDOVA ST	11	Crocker Amazon
SEVILLE ST	CORDOVA ST	NAPLES ST	11	Crocker Amazon
SOUTH HILL BLVT	GENEVA AVE \ MOSCOW ST	MUNICH ST	11	Crocker Amazon
SOUTH HILL BLVT	MUNICH ST	PRAGUE ST	11	Crocker Amazon
SOUTH HILL BLVT	PRAGUE ST	ROLPH ST \ WINDING WAY	11	Crocker Amazon
SOUTH HILL BLVT	ROLPH ST \ WINDING WAY	CHICAGO WAY	11	Crocker Amazon
SOUTH HILL BLVT	CHICAGO WAY	BALTIMORE WAY	11	Crocker Amazon
SOUTH HILL BLVT	BALTIMORE WAY	TOYON LN	11	Crocker Amazon
SOUTH HILL BLVT	TOYON LN	CANYON DR	11	Crocker Amazon
SOUTH HILL BLVT	CANYON DR	END	11	Crocker Amazon
STONEBROOK A	ALEMANY BLVD	CAMBRIDGE ST \ TRUMBULL ST	11	Excelsior
STONEBROOK A	CAMBRIDGE ST \ TRUMBULL	GLADSTONE DR	11	Excelsior
TRUMBULL ST	MISSION ST	CRAUT ST	11	Excelsior
TRUMBULL ST	CRAUT ST	CONGDON ST	11	Excelsior
TRUMBULL ST	CONGDON ST	DAVENPORT LN	11	Excelsior
TRUMBULL ST	DAVENPORT LN	NEY ST	11	Excelsior
TRUMBULL ST	NEY ST	MAYNARD ST	11	Excelsior
TRUMBULL ST	MAYNARD ST	CAMBRIDGE ST \ STONEYBROC	11	Excelsior
VALMAR TER	MADISON ST	SILLIMAN ST	11	Excelsior
VALMAR TER	SILLIMAN ST	PERU AVE	11	Excelsior
VALMAR TER	PERU AVE	ATHENS ST	11	Excelsior
VERNON ST	END	RANDOLPH ST	11	Ingleside Heights
VERNON ST	RANDOLPH ST	SARGENT ST	11	Ingleside Heights
VERNON ST	SARGENT ST	SHIELDS ST	11	Ingleside Heights
VERNON ST	SHIELDS ST	GARFIELD ST	11	Merced Heights
VERNON ST	GARFIELD ST	HOLLOWAY AVE	11	Merced Heights
VIENNA ST	SILVER AVE	PERU AVE	11	Excelsior
VIENNA ST	PERU AVE	AVALON AVE	11	Excelsior
VIENNA ST	AVALON AVE	EXCELSIOR AVE	11	Excelsior

*Assumes full funding (including November 2014 General Obligation bond and Vehicle License Fee)

**Department of Public Works Paving Program
Blocks to be treated from FY14/15 - FY18/19***

VIENNA ST	EXCELSIOR AVE	BRAZIL AVE	11	Excelsior
VIENNA ST	BRAZIL AVE	PERSIA AVE	11	Excelsior
VIENNA ST	PERSIA AVE	RUSSIA AVE	11	Excelsior
VIENNA ST	RUSSIA AVE	FRANCE AVE	11	Excelsior
VIENNA ST	FRANCE AVE	ITALY AVE	11	Excelsior
VIENNA ST	ITALY AVE	AMAZON AVE	11	Excelsior
WATTSON PL	OCEAN AVE	RUTH ST	11	Mission Terrace

*Assumes full funding (including November 2014 General Obligation bond and Vehicle License Fee)



This Page Intentionally Left Blank

DRAFT 2014 PROPOSITION K
5-YEAR PRIORITIZATION PROGRAM

PEDESTRIAN AND BICYCLE FACILITY MAINTENANCE

Approved: [DATE]

Prepared for the San Francisco County Transportation Authority

By Department of Public Works and

San Francisco Municipal Transportation Agency



SAN FRANCISCO COUNTY TRANSPORTATION AUTHORITY

1455 Market Street, 22nd Floor, San Francisco, CA 94103
TEL 415.522.4800 FAX 415.522.4829
EMAIL info@sfcta.org WEB www.sfcta.org

Table of Contents

- Eligibility
- Prioritization Criteria
- Stretching Your Prop K Sales Tax Dollars Farther
- Table 2 - Project Delivery Snapshot
- Table 3 - Prioritization Criteria and Scoring Table
- Table 4 - 5-Year Project List
- Project Information Forms
- 2009 Prop K 5-Year Prioritization Program – Program of Projects (as adopted)
- 2009 Prop K 5-Year Prioritization Program – Program of Projects (as amended)
- Map and list of streets where DPW is responsible for tree maintenance
- San Francisco Bikeway Network Map

Eligibility

Eligibility as identified in the voter approved Prop K Expenditure Plan is as follows:

“Pedestrian and Bicycle Facility Maintenance: Public sidewalk repair and reconstruction citywide. Additional pedestrian facility improvements including stairways, retaining walls, guardrails and rockfall barriers. Upgrades of substandard bicycle lanes; rehabilitation of bicycle paths, and reconstruction of MUNI passenger boarding islands. Includes project development and capital costs. Sponsoring Agencies: DPT, DPW, MUNI. The first \$17.4M is Priority 1 and the remainder is Priority 2. Total Funding: \$36.8M; Prop K: \$19.1M”

DPW stands for Department of Public Works, DPT stands for Department of Parking and Traffic, and MUNI stand for San Francisco Municipal Railway. DPT and MUNI are now under the San Francisco Municipal Transportation Agency (SFMTA).

Prioritization Criteria

One of the key required elements of the 5YPPs is a transparent process for how projects get selected. Prop K requires at a minimum that each category include prioritization criteria that address project readiness, community support, and relative level of need or urgency. For this 5YPP update, the Citizens Advisory Committee requested that the Transportation Authority and project sponsors develop a user-friendly, transparent scoring table that could apply to all 5YPPs, and that the scoring prioritize safety and community input highly.

Table 3 shows the new Prioritization Criteria and Scoring Table. DPW’s sidewalk repair program and SFMTA’s bicycle facility maintenance programs annually are intended to make safety improvements at numerous locations citywide. The locations are primarily identified through DPW/SFMTA inspection and public complaint. Therefore, this category does not lend itself to using the scoring template. The Expenditure Plan also requires consideration of geographic equity

in terms of project distribution that takes into account the various needs of San Francisco's neighborhoods. Additional detail on each of the programs is provided below.

Sidewalk Repair: In prior 5YPPs, DPW made a policy decision to request programming of Prop K funds for sidewalk replacement around DPW-maintained street trees. DPW proposes to continue this policy in the 2014 5YPP. While the Citywide Capital Plan proposes funding for DPW's Sidewalk Repair and Inspection Program activities (inspection and repair of 200 City-owned blocks), Prop K and Transportation Development Act (TDA) Article 3 are currently DPW's main sources of funds for public sidewalk repair around City street trees. Street structure repair and major stairway projects are also priorities for DPW but are not funded by Prop K. Several major stairway projects have been funded by the City's Annual Capital Budget and in the Capital Plan.

DPW's sidewalk repair work is scheduled each year through DPW's annual inspection of DPW maintained City street trees. Annual inspections identify condition of sidewalk, extent of damage and level of pedestrian use, as well as reported accidents and complaints. The topmost priorities are related to accidents, multiple complaints, and areas of high lift and extensive damage. All work is performed by DPW cement crews. See attached map and list of streets where DPW is responsible for tree maintenance.

Transportation Authority Note - DPW will provide the number of sidewalk repairs completed and the list of repair locations as part of the project progress reports, noting the locations identified through service requests and claims data.

DPW's prioritization criteria does not account for geographic distribution because the City's street trees are not evenly distributed throughout the City. Additionally, tree-related damage to sidewalks is not systematic. DPW's top priority is safety. Therefore, DPW responds to locations that create the greatest risk to the City's inhabitants regardless of the geographic location of the damaged sidewalk.

Bicycle Facility Maintenance: This project will utilize Prop K funding to identify locations and replace worn out or missing Safe Hit Posts, green pavement and striping lines in San Francisco. The SFMTA will determine a list of priority locations for facility maintenance by soliciting locations from key stakeholders (e.g. Bicycle Advisory Committee, SF Bicycle Coalition) and the public at large through social media, in addition to requests gathered through 311. SFMTA staff will field check requests and examine other locations where markings and safe hit posts are in need of replacement. See attached San Francisco Bikeway Network Map.

Stretching Your Prop K Sales Tax Dollars Farther

Leveraging Prop K funds against non-Prop K fund sources (e.g., federal, state, other local funds) is necessary to fully fund the Expenditure Plan projects and programs. For the Pedestrian and Bicycle Facility Maintenance category, the Prop K Expenditure Plan assumes that for every \$1 of every dollar of sales tax revenue spent, it would be leveraged by about \$1 in non-Prop K funds. The table below compares Prop K Expenditure Plan assumptions with proposed leveraging in the 2014 5-year project lists.

Table 1. Prop K Leveraging¹

Category	Expected Leveraging (Non-Prop K Funds)	Proposed Leveraging (Non-Prop K Funds)
Sidewalk Repair	48%	30%
Bicycle Facility Maintenance	48%	0%

¹ This table compares the expected leveraging assumed in the Expenditure Plan with the proposed leveraging assumed in the 5-Year Project List.

DPW uses TDA funds for its sidewalk repair program along with Prop K. Leveraging is considerably lower than assumed by the Expenditure Plan. Other potential sources would include the City's general fund (e.g. capital budget) or potentially the November 2014 ballot measures (General Obligation bond and Vehicle License Fee). SFMTA has indicated that Prop K funds for bike facility maintenance are leveraged lower than anticipated because of the difficulty of securing funding for this use. At present, the main source would be SFMTA operating funds. The SFMTA is currently pursuing other revenue sources (e.g. November 2014 vehicle license fee) that would enable leveraging of funds in this category.

**Table 2. Project Delivery Snapshot
Pedestrian and Bicycle Facility Maintenance**

Table 2a. Prop K Funds Allocated

5-Year Prioritization Program (5YPP) Period	Programmed (Available for Allocation)	Total Allocated as of 3/31/2014	% Allocated
2005 5YPP (FY 2004/05-2008/09)	\$2,944,180	\$2,893,921	98%
2009 5YPP: (FY 2009/10 -2013/14) *	\$3,234,276	\$2,989,949	92%
Total *		\$5,883,870	

* Funds programmed in the 2009 5YPP may include programmed but unallocated funds from the 2005 5YPP, as well as de-obligated funds.

Table 2b. Percent Complete

Tables show allocations and percent complete through March 31, 2014, based on project sponsors' progress reports.

Completed Projects/Project Phases (sorted by allocation year, then sponsor, then project name)

Sponsor	Fiscal Year of Allocation	Project Name	Phase(s) Funded	Total Allocated as of 3/31/2014	% Complete as of 3/31/2014
DPW	2004/05	2005 5-Year Prioritization Program Development	Planning	\$ 8,500	100%
DPW	2004/05	Public Sidewalk Repair	Construction	\$ 634,628	100%
SFMTA	2004/05	Bicycle Facility Maintenance	Design, Construction	\$ 49,999	100%
DPW	2005/06	Public Sidewalk Repair	Construction	\$ 495,880	100%
DPW	2006/07	Public Sidewalk Repair	Construction	\$ 509,680	100%
DPW	2006/07	Public Sidewalk Repair	Construction	\$ 31,120	100%
DPW	2007/08	Public Sidewalk Repair	Construction	\$ 524,400	100%
SFMTA	2007/08	Bicycle Facility Maintenance	Design, Construction	\$ 100,593	100%
DPW	2008/09	Public Sidewalk Repair	Construction	\$ 539,120	100%
DPW	2009/10	Public Sidewalk Repair	Construction	\$ 554,710	100%
DPW	2010/11	Public Sidewalk Repair	Construction	\$ 570,159	100%
SFMTA	2010/11	Bicycle Facility Maintenance	Planning	\$ 49,600	100%
DPW	2011/12	Public Sidewalk Repair	Construction	\$ 586,960	100%
DPW	2012/13	Public Sidewalk Repair	Construction	\$ 603,520	100%

**Table 2. Project Delivery Snapshot
Pedestrian and Bicycle Facility Maintenance**

Projects/Project Phases Underway (sorted by allocation year, then sponsor, then project name)					
Sponsor	Fiscal Year of Allocation	Project Name	Phase(s) Funded	Total Allocated as of 3/31/2014	% Complete as of 3/31/2014
DPW	2013/14	Public Sidewalk Repair	Construction	\$ 625,000	87%

For more information on Prop K and other Transportation Authority funded projects, visit <http://www.sfcta.org/mystreetsf-projects-map> to access an interactive map showing projects in your neighborhood and citywide.

Table 3 - Prioritization Criteria and Scoring Table
Pedestrian and Bicycle Facility Maintenance (EP 37)

	PROP K PROGRAM-WIDE CRITERIA			CATEGORY SPECIFIC CRITERIA		
	Project Readiness	Community Support	Time Sensitive Urgency			
Sidewalks	Locations are determined by DPW inspection and public input. See text for details					
Bicycle Facility Maintenance	Locations are prioritized by inspection and public input. See text for details.					

Prioritization Criteria Definitions:

Project Readiness: Project likely to need funding in fiscal year proposed. Factors to be considered include adequacy of scope, schedule, budget and funding plan relative to current project status (e.g. expect more detail and certainty for a project about to enter construction than design); whether prior project phases are completed or expected to be completed before beginning the next phase; and whether litigation, community opposition or other factors may significantly delay project.

Community Support: Project has clear and diverse community support and/or was identified through a community-based planning process. An example of a community-based plan is a neighborhood transportation plan, but not a countywide plan or agency capital improvement program.

Three points for a project in an adopted community based plan with evidence of diverse community support.

Two points for a project with evidence of support from both neighborhood stakeholders and groups and citywide groups.

One point for a project with evidence of support from either neighborhood stakeholders and groups or citywide groups.

Time Sensitive Urgency: Project needs to proceed in proposed timeframe to enable construction coordination with another project (e.g. minimize costs and construction impacts); to support another funded or proposed project (e.g. new signal controllers need to be installed to support IEP implementation); or to meet timely use of funds deadlines associated with matching funds.

**Table 4 -Draft Prop K 5-Year Project List (FY 2014/15 - FY 2018/19)
Pedestrian and Bicycle Facility Maintenance (EP 37)**

Programming

Agency	Project Name	Phase	Status	Fiscal Year					Total
				2014/15	2015/16	2016/17	2017/18	2018/19	
DPW	Public Sidewalk Repair	CON	Planned	\$492,200					\$492,200
DPW	Public Sidewalk Repair	CON	Planned		\$514,349				\$514,349
DPW	Public Sidewalk Repair	CON	Planned			\$537,494			\$537,494
DPW	Public Sidewalk Repair	CON	Planned				\$561,682		\$561,682
DPW	Public Sidewalk Repair	CON	Planned					\$586,957	\$586,957
SFMTA	Bicycle Facility Maintenance	CON	Planned	\$150,000					\$150,000
SFMTA	Bicycle Facility Maintenance	CON	Planned		\$150,000				\$150,000
SFMTA	Bicycle Facility Maintenance	CON	Planned			\$150,000			\$150,000
SFMTA	Bicycle Facility Maintenance	CON	Planned				\$150,000		\$150,000
SFMTA	Bicycle Facility Maintenance	CON	Planned					\$150,000	\$150,000
Total Programmed in 5YPP				\$642,200	\$664,349	\$687,494	\$711,682	\$736,957	\$3,442,683
Total Programmed in 2013 Strategic Plan Baseline				\$535,000	\$559,075	\$584,233	\$610,524	\$637,997	\$2,926,829
Cumulative Remaining Programming Capacity				(\$107,200)	(\$212,474)	(\$315,735)	(\$416,893)	(\$515,854)	(\$515,854)

Table 4 -Draft Prop K 5-Year Project List (FY 2014/15 - FY 2018/19)

Pedestrian and Bicycle Facility Maintenance (EP 37)

Cash Flow

Project Name	Phase	Fiscal Year					Total
		2014/15	2015/16	2016/17	2017/18	2018/19	
Public Sidewalk Repair	CON	\$492,200					\$492,200
Public Sidewalk Repair	CON		\$514,349				\$514,349
Public Sidewalk Repair	CON			\$537,494			\$537,494
Public Sidewalk Repair	CON				\$561,682		\$561,682
Public Sidewalk Repair	CON					\$586,957	\$586,957
Bicycle Facility Maintenance	CON	\$150,000					\$150,000
Bicycle Facility Maintenance	CON		\$150,000				\$150,000
Bicycle Facility Maintenance	CON			\$150,000			\$150,000
Bicycle Facility Maintenance	CON				\$150,000		\$150,000
Bicycle Facility Maintenance	CON					\$150,000	\$150,000
Cash Flow Programmed in 5YPP							
		\$642,200	\$664,349	\$687,494	\$711,682	\$736,957	\$3,442,683
Cash Flow Programmed in 2013 Strategic Plan Baseline							
		\$535,000	\$559,075	\$584,233	\$610,524	\$637,997	\$2,926,829
Cumulative Remaining Cash Flow Capacity							
		(\$107,200)	(\$212,474)	(\$315,735)	(\$416,893)	(\$515,854)	(\$515,854)

**San Francisco County Transportation Authority
Proposition K Sales Tax Program Project Information Form**



Prop K Expenditure Plan Information	
Category:	C. Street & Traffic Safety
Subcategory:	iii. System Maintenance and Renovations (streets)
Prop K EP Project/Program:	c. Pedestrian and Bicycle Facility Maintenance
EP Line (Primary):	37
Other EP Line Number/s:	
Fiscal Year of Allocation:	2014/15
Project Information	
Project Name:	Public Sidewalk Repair
Project Location:	TBD
Project Supervisorial District(s):	TBD
Project Description:	The City maintains approximately 38,000 street trees, of which the majority are planted in sidewalk areas. DPW's sidewalk repair work is scheduled each year through DPW's annual inspection of DPW maintained City street trees. Annual inspections identify condition of sidewalk, extent of damage and level of pedestrian use, as well as reported accidents and complaints. See attached list of locations of street trees where DPW is responsible for repair.
Purpose and Need:	A mature tree's roots can often break, lift, or buckle the sidewalk around it and create tripping hazards. The longer sidewalk damage remains unrepaired, the more the area of damage resulting from tree roots increases as trees grow. Failure to correct defective sidewalks, whether they front public or private properties, increases CCSF's exposure to claims and lawsuits resulting from trip-and-fall injuries that are often serious.
Community Engagement/Support:	The public is able to provide input regarding the sidewalk repair program by contacting the Bureau of Urban Forestry or 311. Because new locations continuously become priorities as a result of DPW's ongoing inspections, daily complaints, and reports of trip-and-fall accidents, the list of locations identified for sidewalk repair may change based on possible future requests for repair at higher-need locations that cannot be anticipated now.
Implementing Agency:	Department of Public Works
Project Manager:	Liz Lerma
Phone Number:	415.641.2627
Email:	liz.lerma@sfdpw.org
Environmental Clearance	
Type:	N/A
Status:	N/A
Completion Date (Actual or Anticipated):	N/A

Project Delivery Milestones	Status	Work	Start Date		End Date	
	% Complete	In-house - Contracted - Both	Quarter	Fiscal Year	Quarter	Fiscal Year
Planning/Conceptual Engineering (30%)						
Environmental Studies (PA&ED)						
Design Engineering (PS&E)						
R/W Activities/Acquisition						
Advertise Construction						
Start Construction (i.e. Award Contract)	0%	In-house	1	2014/15		
End Construction (i.e. Open for Use)	0%	In-house			4	2018/19
Start Procurement (e.g. rolling stock)						
Project Close-out	0%	In-house			4	2018/19

Comments/Concerns

DPW's database can only generate two reports: (1) sidewalk repair requests and (2) completed repair work. Since the database is not capable of producing a comprehensive report distinguishing individual addresses with unresolved requests for repair, DPW does not utilize the database to schedule repair work well into the future. DPW will provide the number of sidewalk repairs completed and the list of repair locations as part of the project progress reports, noting the locations identified through service requests and claims data.



**San Francisco County Transportation Authority
Proposition K Sales Tax Program Project Information Form**

Project Name: Public Sidewalk Repair

Project Cost Estimate	Phase	Cost	Funding Source	
			Prop K	Other
	Planning/Conceptual Engineering	\$ -	\$ -	\$ -
	Environmental Studies (PA&ED)	\$ -	\$ -	\$ -
	Design Engineering (PS&E)	\$ -	\$ -	\$ -
	R/W	\$ -	\$ -	\$ -
	Construction	\$ 3,862,975	\$ 2,692,682	\$ 1,170,293
	Procurement (e.g. rolling stock)	\$ -	\$ -	\$ -
	Total Project Cost	\$ 3,862,975	\$ 2,692,682	\$ 1,170,293
	Percent of Total		70%	30%

Project Expenditures (Cash Flow) By Fiscal Year

Phase	Fund Source	Fund Source Status	Fiscal Year Funds Available	Enter Cash Flow Here					Total
				14/15	15/16	16/17	17/18	18/19	
Construction	Prop K	Planned	14/15	\$ 492,200					\$ 492,200
Construction	TDA	Planned	14/15	\$ 220,430					\$ 220,430
Construction	Prop K	Planned	15/16		\$514,349				\$ 514,349
Construction	TDA	Planned	15/16		\$ 227,043				\$ 227,043
Construction	Prop K	Planned	16/17			\$ 537,494			\$ 537,494
Construction	TDA	Planned	16/17			\$ 233,854			\$ 233,854
Construction	Prop K	Planned	17/18				\$ 561,682		\$ 561,682
Construction	TDA	Planned	17/18				\$ 240,870		\$ 240,870
Construction	Prop K	Planned	18/19					\$ 586,957	\$ 586,957
Construction	TDA	Planned	18/19					\$ 248,096	\$ 248,096
Total By Fiscal Year				\$ 712,630	\$ 741,392	\$ 771,348	\$ 802,552	\$ 835,053	\$ 3,862,975

Comments/Concerns



**San Francisco County Transportation Authority
Proposition K Sales Tax Program Project Information Form**

Prop K Expenditure Plan Information	
Category:	C. Street & Traffic Safety
Subcategory:	iii. System Maintenance and Renovations (streets)
Prop K EP Project/Program:	c. Pedestrian and Bicycle Facility Maintenance
EP Line (Primary):	37
Other EP Line Number/s:	
Fiscal Year of Allocation:	2014/15
Project Information	
Project Name:	Bicycle Facility Maintenance
Project Location:	TBD
Project Supervisorial District(s):	TBD
Project Description:	This project will utilize Prop K funding to identify locations and replace worn out or missing Safe Hit Posts, green pavement and striping lines in San Francisco. The SFMTA will determine a list of priority locations for facility maintenance by soliciting locations from key stakeholders (e.g. Bicycle Advisory Committee, SF Bicycle Coalition) and the public at large through social media, in addition to requests gathered through 311. Staff will field check requests and examine other locations where markings and safe hit posts are in need of replacement.
Purpose and Need:	Maintenance of bikeways is an important component of ensuring a safe and attractive bicycle network in San Francisco.
Community Engagement/Support:	
Implementing Agency:	SFMTA - Department of Parking and Traffic (DPT)
Project Manager:	Neal Patel
Phone Number:	415-701-5485
Email:	neal.patel@sfmta.com
Environmental Clearance	
Type:	N/A
Status:	N/A
Completion Date (Actual or Anticipated):	N/A

Project Delivery Milestones	Status	Work	Start Date		End Date	
			Quarter	Year	Quarter	Year
Planning/Conceptual Engineering (30%)		In-house - Contracted - Both				
Environmental Studies (PA&ED)						
Design Engineering (PS&E)						
R/W Activities/Acquisition						
Advertise Construction						
Start Construction (i.e. Award Contract)			1	2014/15		
End Construction (i.e. Open for Use)					4	2018/19
Start Procurement (e.g. rolling stock)						
Project Close-out						

Comments/Concerns

Maintenance will be ongoing throughout the 5-year period, with anticipated allocations yearly. Allocation request should outline how SFMTA proactively seeks input from communities that may not utilize 311.

**2009 Prop K 5YPP - Program of Projects
Pedestrian and Bicycle Facility Maintenance (EP 37)**

Programming and Allocations To-date

Last Update: March 30, 2010

Agency	Project Name	Phase	Status	Fiscal Year					Total
				2009/10	2010/11	2011/12	2012/13	2013/14	
MTA	Bicycle Facility Maintenance	CON	Programmed		\$49,600				\$49,600
MTA	Bicycle Facility Maintenance	CON	Programmed			\$51,040			\$51,040
MTA	Bicycle Facility Maintenance	CON	Programmed				\$52,480		\$52,480
MTA	Bicycle Facility Maintenance	CON	Programmed					\$50,000	\$50,000
MTA	Golden Gate Park East-West Path Gap Closure (Class 1 Bike Lane)	PS&E, CON	Programmed	\$95,020					\$95,020
DPW	Public Sidewalk Repair	CON	Allocated	\$554,760					\$554,760
DPW	Public Sidewalk Repair	CON	Programmed		\$570,400				\$570,400
DPW	Public Sidewalk Repair	CON	Programmed			\$586,960			\$586,960
DPW	Public Sidewalk Repair	CON	Programmed				\$603,520		\$603,520
DPW	Public Sidewalk Repair	CON	Programmed					\$625,000	\$625,000
Total Programmed in 5YPP				\$649,780	\$620,000	\$638,000	\$656,000	\$675,000	\$3,238,780
Total Allocated				\$554,760	\$0	\$0	\$0	\$0	\$554,760
Total Unallocated				\$95,020	\$620,000	\$638,000	\$656,000	\$675,000	\$2,684,020
Total Programmed in Amended 2009 Strategic Plan*				\$649,780	\$620,000	\$638,000	\$656,000	\$675,000	\$3,238,780
Cumulative Remaining Programming Capacity				\$0	\$0	\$0	\$0	\$0	\$0

* The 2009 Strategic Plan was amended on March 30, 2010 through Res. 10-52.

Programmed
Pending Allocation/Appropriation
Board Approved Allocation/Appropriation

FOOTNOTES:

2009 Prop K 5YPP - Program of Projects

Pedestrian and Bicycle Facility Maintenance (EP 37)

Programming and Allocations To-date

Last Update: February 04, 2014

Agency	Project Name	Phase	Status	Fiscal Year					Total
				2009/10	2010/11	2011/12	2012/13	2013/14	
SFMTA	Bicycle Facility Maintenance	CON	Allocated		\$49,600				\$49,600
SFMTA	Bicycle Facility Maintenance	CON	Programmed			\$51,040			\$51,040
SFMTA	Bicycle Facility Maintenance	CON	Programmed				\$52,480		\$52,480
SFMTA	Bicycle Facility Maintenance	CON	Programmed					\$50,000	\$50,000
SFMTA	Golden Gate Park East-West Path	PS&E,							
DPW	Gap Closure (Class 1 Bike Lane)	CON	Programmed	\$95,020					\$95,020
DPW	Public Sidewalk Repair	CON	Allocated	\$554,760					\$554,760
DPW	Public Sidewalk Repair	CON	Deobligated	(\$50)					(\$50)
DPW	Public Sidewalk Repair	CON	Allocated		\$570,400				\$570,400
DPW	Public Sidewalk Repair	CON	Deobligated		(\$241)				(\$241)
DPW	Public Sidewalk Repair	CON	Allocated			\$586,960			\$586,960
DPW	Public Sidewalk Repair	CON	Allocated				\$603,520		\$603,520
DPW	Public Sidewalk Repair	CON	Deobligated				(\$4,213)		(\$4,213)
DPW	Public Sidewalk Repair	CON	Allocated					\$625,000	\$625,000
Total Programmed in 5YPP				\$649,730	\$619,759	\$638,000	\$651,787	\$675,000	\$3,234,276
Allocated and Pending in 5YPP				\$554,760	\$620,000	\$586,960	\$603,520	\$625,000	\$2,990,240
Deobligated in 5YPP				(\$50)	(\$241)	\$0	(\$4,213)	\$0	(\$4,504)
Unallocated in 5YPP				\$95,020	\$0	\$51,040	\$52,480	\$50,000	\$248,540
Total Programmed in Amended 2009 Strategic Plan *				\$649,780	\$620,000	\$638,000	\$656,000	\$675,000	\$3,238,780
Deobligated from Prior 5YPP Cycles **				\$1,307					\$1,307
Cumulative Remaining Programming Capacity				\$1,357	\$1,598	\$1,598	\$5,810	\$5,810	\$5,810

* The 2009 Strategic Plan was amended on March 30, 2010 through Res. 10-52.

** "Deobligated from prior 5YPP cycles" includes deobligations from allocations approved prior to the current 5YPP period, excluding deobligations incorporated in the first 2009 Strategic Plan amendment, as of December 31, 2012.

Programmed
Pending Allocation/Appropriation
Board Approved Allocation/Appropriation



San Francisco Public Works

Tree Maintenance Streets

Street Side

— Medians

Even Side only

— DPW

— Mixed

Odd Side only

— DPW

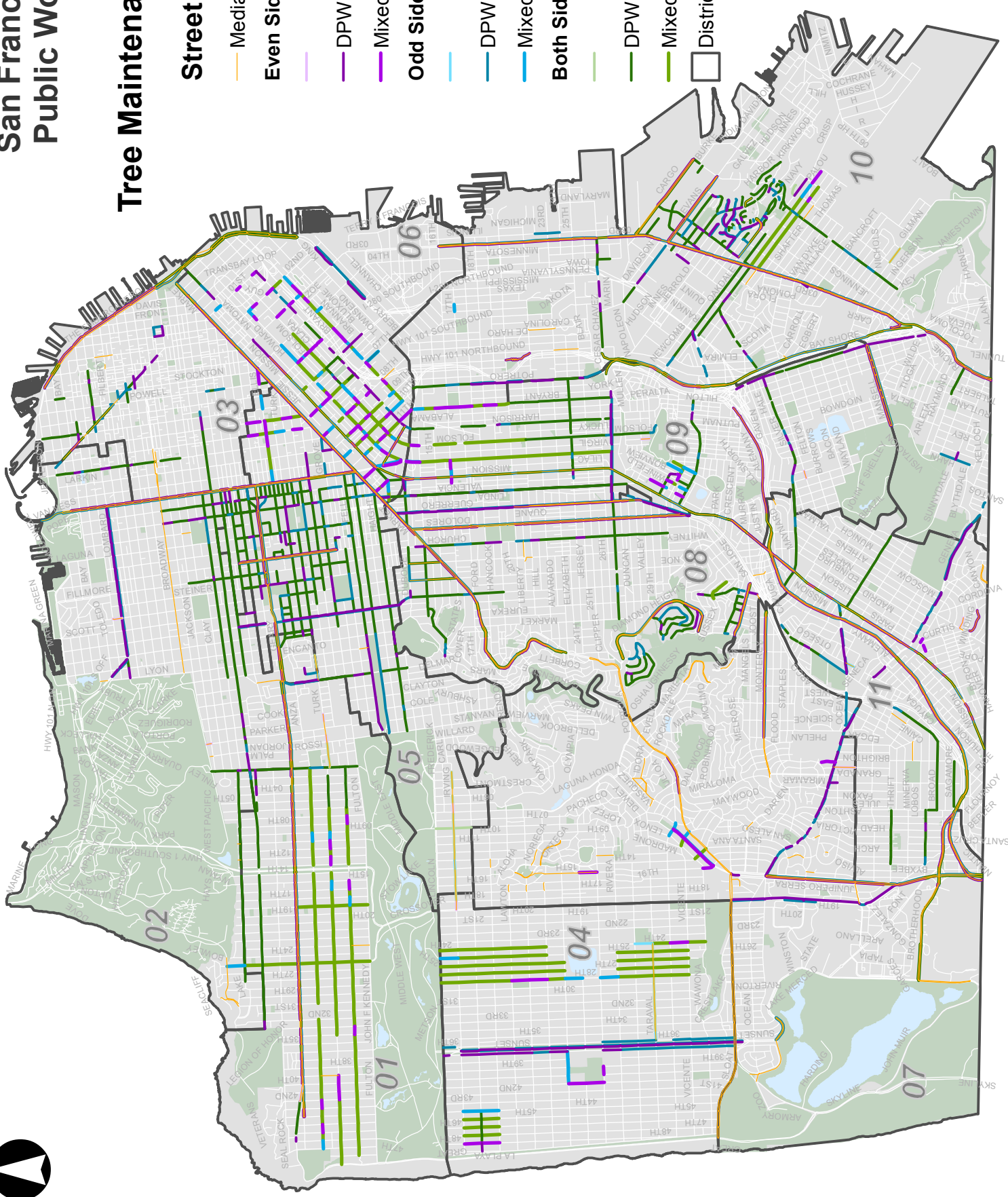
— Mixed

Both Sides

— DPW

— Mixed

□ District Boundaries



created April 2014

Disclaimer: DPW does not guarantee the accuracy or completeness of any information provided. Reports are subject to change. If you have any questions, please contact Rachel Alonso (415.554.4890; Rachel.Alonso@sfdpw.org) and Ananda Hirsch (415.558.4034; Ananda.Hirsch@sfdpw.org)

Tree Maintenance Streets

Block Name (On : From - To)	Commitment	Even Side	Odd Side	Median
01st St : Elim St - Mission St	Mixed		X	
01st St : Jessie St - Elim St	Mixed		X	
01st St : Lansing St - Harrison St	Mixed	X		
01st St : Tehama St - Clementina St	Mixed	X		
02nd St : Dow Pl - Harrison St	Mixed	X		
02nd St : Harrison St - Stillman St	Mixed	X	X	
02nd St : Howard St - Tehama St	Mixed		X	
02nd St : Tehama St - Clementina St	Mixed	X		
03rd St : 16th St - Mariposa St	DPW	X	X	X
03rd St : 16th St - Mariposa St	DPW	X		X
03rd St : 18th St - 19th St	DPW		X	X
03rd St : 18th St - 19th St	DPW	X		X
03rd St : 19th St - 20th St	DPW		X	X
03rd St : 19th St - 20th St	DPW	X		X
03rd St : 20th St - 22nd St	DPW		X	X
03rd St : 20th St - 22nd St	DPW	X		X
03rd St : 22nd St - 23rd St	DPW		X	X
03rd St : 22nd St - 23rd St	DPW	X		X
03rd St : 23rd St - 24th St	DPW		X	X
03rd St : 23rd St - 24th St	DPW	X		X
03rd St : 24th St - 25th St	DPW		X	X
03rd St : 24th St - 25th St	DPW	X		X
03rd St : 25th St - 26th St	DPW		X	X
03rd St : 25th St - 26th St	DPW	X		X
03rd St : 26th St - Cesar Chavez St	DPW		X	X
03rd St : 26th St - Cesar Chavez St	DPW	X		X
03rd St : Armstrong Ave - Bancroft Ave	DPW	X	X	X
03rd St : Armstrong Ave - Bancroft Ave	DPW	X		X
03rd St : Bancroft Ave - Carroll Ave	DPW		X	X
03rd St : Bancroft Ave - Carroll Ave	DPW	X		X
03rd St : Burke Ave - Custer Ave	DPW	X	X	X
03rd St : Burke Ave - Custer Ave	DPW	X		X
03rd St : Cargo Way - Burke Ave	DPW	X	X	X
03rd St : Cargo Way - Burke Ave	DPW	X		X
03rd St : Carroll Ave - Donner Ave	DPW		X	X
03rd St : Carroll Ave - Egbert Ave	DPW	X		X
03rd St : Cesar Chavez St - Marin St	DPW	X	X	X
03rd St : Custer Ave - Davidson Ave	DPW		X	X
03rd St : Custer Ave - Phelps St	DPW	X		X
03rd St : Davidson Ave - Evans Ave	DPW		X	X
03rd St : Donner Ave - Egbert Ave	DPW		X	X
03rd St : Egbert Ave - Fitzgerald Ave	DPW		X	X
03rd St : Egbert Ave - Fitzgerald Ave	DPW	X		X
03rd St : Evans Ave - Fairfax Ave	DPW		X	X
03rd St : Evans Ave - Fairfax Ave	DPW	X		X
03rd St : Fairfax Ave - Galvez Ave	DPW		X	X
03rd St : Fairfax Ave - Galvez Ave	DPW	X		X
03rd St : Fitzgerald Ave - Gilman Ave	DPW	X		X
03rd St : Fitzgerald Ave - Keith St	DPW	X	X	X
03rd St : Folsom St - Saint Francis Pl	Mixed	X		
03rd St : Galvez Ave - Hudson Ave	DPW		X	X

Tree Maintenance Streets

Block Name (On : From - To)	Commitment	Even Side	Odd Side	Median
03rd St : Galvez Ave - Hudson Ave	DPW	X		X
03rd St : Gilman Ave - Hollister Ave	DPW		X	X
03rd St : Gilman Ave - Hollister Ave	DPW	X		X
03rd St : Harrison St - Perry St	Mixed	X		
03rd St : Hollister Ave - Ingerson Ave	DPW		X	X
03rd St : Hollister Ave - Ingerson Ave	DPW	X		X
03rd St : Hudson Ave - Innes Ave	DPW		X	X
03rd St : Hudson Ave - Innes Ave	DPW	X		X
03rd St : Ingerson Ave - Jamestown Ave	DPW		X	X
03rd St : Ingerson Ave - Salinas Ave	DPW	X		X
03rd St : Innes Ave - Newhall St	DPW		X	X
03rd St : Innes Ave - Newhall St	DPW	X		X
03rd St : Jamestown Ave - Key Ave	DPW		X	X
03rd St : Jamestown Ave - Key Ave	DPW	X		X
03rd St : Keith St - Gilman Ave	DPW		X	X
03rd St : Key Ave - Le Conte Ave	DPW	X	X	X
03rd St : Key Ave - Le Conte Ave	DPW	X		X
03rd St : Kirkwood Ave - La Salle Ave	DPW		X	X
03rd St : Kirkwood Ave - La Salle Ave	DPW	X		X
03rd St : La Salle Ave - McKinnon Ave	DPW		X	X
03rd St : La Salle Ave - McKinnon Ave	DPW	X		X
03rd St : Lane St - Lane St	DPW		X	X
03rd St : Lane St - Yosemite Ave	DPW	X	X	X
03rd St : Lane St - Yosemite Ave	DPW		X	X
03rd St : Le Conte Ave - Bay Shore Blvd	DPW		X	X
03rd St : Le Conte Ave - Keith St	DPW	X		X
03rd St : Marin St - Cargo Way	DPW		X	X
03rd St : Marin St - Cargo Way	DPW	X		X
03rd St : Mariposa St - 18th St	DPW		X	X
03rd St : Mariposa St - 18th St	DPW	X		X
03rd St : McKinnon Ave - Newcomb Ave	DPW		X	X
03rd St : McKinnon Ave - Newcomb Ave	DPW	X		X
03rd St : Newcomb Ave - Oakdale Ave	DPW		X	X
03rd St : Newcomb Ave - Oakdale Ave	DPW	X		X
03rd St : Newhall St - Kirkwood Ave	DPW		X	X
03rd St : Newhall St - Kirkwood Ave	DPW	X		X
03rd St : Newhall St - Newhall St	DPW		X	X
03rd St : Oakdale Ave - Palou Ave	DPW		X	X
03rd St : Oakdale Ave - Palou Ave	DPW	X		X
03rd St : Palou Ave - Quesada Ave	DPW		X	X
03rd St : Palou Ave - Quesada Ave	DPW	X		X
03rd St : Phelps St - Davidson Ave	DPW	X		X
03rd St : Quesada Ave - Revere Ave	DPW		X	X
03rd St : Quesada Ave - Revere Ave	DPW	X		X
03rd St : Revere Ave - Shafter Ave	DPW		X	X
03rd St : Revere Ave - Shafter Ave	DPW	X		X
03rd St : Salinas Ave - Jamestown Ave	DPW	X		X
03rd St : Shafter Ave - Thomas Ave	DPW		X	X
03rd St : Shafter Ave - Thomas Ave	DPW	X		X
03rd St : Stillman St - Bryant St	Mixed		X	
03rd St : Thomas Ave - Thornton Ave	DPW	X	X	X

Tree Maintenance Streets

Block Name (On : From - To)	Commitment	Even Side	Odd Side	Median
03rd St : Thomas Ave - Thornton Ave	DPW		X	X
03rd St : Thornton Ave - Underwood Ave	DPW		X	X
03rd St : Thornton Ave - Underwood Ave	DPW	X		X
03rd St : Underwood Ave - Williams Ave	DPW		X	X
03rd St : Underwood Ave - Williams Ave	DPW	X		X
03rd St : Williams Ave - Lane St	DPW	X	X	X
03rd St : Williams Ave - Lane St	DPW	X		X
03rd St : Yosemite Ave - Armstrong Ave	DPW		X	X
03rd St : Yosemite Ave - Armstrong Ave	DPW	X		X
04th St : Bryant St - Welsh St	Mixed		X	
05th St : Clara St - Harrison St	Mixed	X		
05th St : Clementina St - Folsom St	Mixed	X		
05th St : Folsom St - Shipley St	Mixed	X		
05th St : Howard St - Tehama St	Mixed	X		
05th St : Jennifer Pl - Scott Aly	Mixed	X		
05th St : Tehama St - Clementina St	Mixed		X	
06th St : Ahern Way - Bryant St	DPW	X		
06th St : Bryant St - Brannan St	DPW	X		
06th St : Clara St - Harrison St	DPW	X	X	
06th St : Clementina St - Folsom St	Mixed	X	X	
06th St : Folsom St - Shipley St	DPW	X	X	
06th St : Howard St - Tehama St	Mixed	X	X	
06th St : Mission St - Minna St	Mixed	X	X	
06th St : Shipley St - Clara St	DPW	X	X	
06th St : Tehama St - Clementina St	Mixed		X	
07th St : Bryant St - Brannan St	Mixed		X	
07th St : Bryant St - Brannan St	DPW		X	
07th St : Cleveland St - Harrison St	Mixed	X	X	
07th St : Cleveland St - Harrison St	DPW	X	X	
07th St : Folsom St - Cleveland St	DPW	X	X	
07th St : Folsom St - Cleveland St	Mixed	X	X	
07th St : Howard St - Folsom St	Mixed	X	X	
07th St : Minna St - Natoma St	Mixed	X		
07th St : Mission St - Minna St	Mixed		X	
07th St : Natoma St - Howard St	Mixed	X		
07th St : Stevenson St - Mission St	Mixed	X		
08th St : Bryant St - Brannan St	DPW			X
08th St : Clementina St - Folsom St	Mixed	X	X	
08th St : Heron St - Harrison St	Mixed	X		
08th St : Howard St - Tehama St	Mixed	X		
08th St : Market St - Stevenson St	Mixed	X		
08th St : Minna St - Natoma St	Mixed	X	X	
08th St : Stevenson St - Mission St	Mixed		X	
08th St : Tehama St - Clementina St	Mixed	X		
09th Ave : Irving St - Judah St		X	X	
09th Ave : Lincoln Way - Irving St		X	X	
09th St : Clementina St - Folsom St	Mixed	X		
09th St : Folsom St - Ringold St	Mixed	X	X	
09th St : Howard St - Tehama St	Mixed	X	X	
09th St : McLea Ct - Bryant St	Mixed		X	
09th St : Minna St - Natoma St	Mixed	X		

Tree Maintenance Streets

Block Name (On : From - To)	Commitment	Even Side	Odd Side	Median
09th St : Mission St - Minna St	Mixed	X	X	
09th St : Natoma St - Howard St	Mixed	X		
09th St : Ringold St - Sheridan St	Mixed	X	X	
09th St : Sheridan St - Harrison St	Mixed	X	X	
09th St : Tehama St - Clementina St	Mixed	X	X	
10th Ave : Start: 01-99 Block - Lake St	DPW			X
10th St : Folsom St - Sheridan St	Mixed	X	X	
10th St : Harrison St - Bryant St	Mixed		X	
10th St : Howard St - Folsom St	Mixed	X	X	
10th St : Market St - Stevenson St	Mixed		X	
10th St : Minna St - Natoma St	Mixed	X	X	
10th St : Mission St - Minna St	Mixed	X	X	
10th St : Natoma St - Howard St	Mixed	X		
10th St : Sheridan St - Harrison St	Mixed	X		
10th St : Stevenson St - Jessie St	Mixed		X	
11th St : Burns Pl - Folsom St	Mixed	X	X	
11th St : Folsom St - Harrison St	Mixed	X	X	
11th St : Harrison St - Bryant St	Mixed	X		
11th St : Howard St - Kissling St	Mixed	X	X	
11th St : Kissling St - Burns Pl	Mixed	X		
11th St : Minna St - Natoma St	Mixed	X	X	
11th St : Mission St - Minna St	Mixed		X	
12th Ave : Start: 01-99 Block - Lake St	DPW			X
12th St : Bernice St - Harrison St	DPW	X	X	X
12th St : Folsom St - Isis St	DPW	X	X	X
12th St : Howard St - Kissling St	DPW		X	X
12th St : Isis St - Bernice St	DPW	X		X
12th St : Kissling St - Folsom St	DPW	X		X
12th St : Market St - Stevenson St	Mixed	X		
12th St : South Van Ness Ave - Howard St	DPW	X	X	X
12th St : Stevenson St - Mission St	Mixed	X		
14th Ave : Wawona St - West Portal Ave	Mixed	X	X	
14th Ave : West Portal Ave - Portola Dr	Mixed	X	X	
14th St : Belcher St - Sanchez St	DPW	X	X	
14th St : Castro St - Divisadero St	DPW	X	X	
14th St : Church St - Belcher St	DPW	X	X	
14th St : Divisadero St - Roosevelt Way	DPW	X	X	
14th St : Noe St - Castro St	DPW	X	X	
14th St : Roosevelt Way - Buena Vista Ter	DPW	X	X	
14th St : Sanchez St - Walter St	DPW	X	X	
14th St : Walter St - Noe St	DPW	X	X	
15th Ave : 14th Ave - Encinal Walk	Mixed			X
15th Ave : 14th Ave - Moraga St	Mixed			X
15th Ave : Encinal Walk - Noriega St	Mixed			X
15th Ave : Moraga St - Noriega St	Mixed			X
15th Ave : Mount Ln - Ortega St	Mixed			X
15th Ave : Noriega St - Mount Ln	Mixed			X
15th Ave : Noriega St - Sheldon Ter	Mixed			X
15th Ave : Ortega St - Pacheco St	Mixed			X
15th Ave : Pacheco St - Quintara St	Mixed	X		X
15th Ave : Sheldon Ter - Noriega St	Mixed			X

Tree Maintenance Streets

Block Name (On : From - To)	Commitment	Even Side	Odd Side	Median
15th Ave : Wawona St - West Portal Ave	Mixed	X		
16th St : Capp St - Mission St	Mixed		X	
16th St : Mission St - Wiese St	Mixed	X		
16th St : South Van Ness Ave - Capp St	Mixed	X		
17th St : Missouri St - Connecticut St	Mixed		X	
18th Ave : Anza St - Balboa St	Mixed	X	X	
18th Ave : Balboa St - Cabrillo St	Mixed	X	X	
18th Ave : Cabrillo St - Fulton St	Mixed	X	X	
18th Ave : Geary Blvd - Anza St	Mixed	X	X	
19th Ave : Banbury Dr - Junipero Serra Blvd	DPW	X		
19th Ave : Crespi Dr - Banbury Dr	DPW	X		
19th Ave : Denslowe Dr - Wyton Ln	DPW	X		
19th Ave : Eucalyptus Dr - Rossmoor Dr	DPW	X		
19th Ave : Holloway Ave - Crespi Dr	DPW		X	
19th Ave : Ocean Ave - Eucalyptus Dr	DPW		X	
19th Ave : Ocean Ave - Eucalyptus Dr	DPW	X		
19th Ave : Rossmoor Dr - Winston Dr	DPW	X		
19th Ave : Sloat Blvd - Ocean Ave	DPW		X	
19th Ave : Sloat Blvd - Ocean Ave	DPW	X		
19th Ave : Winston Dr - Buckingham Way	DPW		X	
19th Ave : Winston Dr - Denslowe Dr	DPW	X		
19th Ave : Winston Dr - Winston Dr	DPW		X	
19th Ave : Wyton Ln - Holloway Ave	DPW	X		
23rd Ave : Cabrillo St - Fulton St	DPW			X
24th Ave : Irving St - Judah St	Mixed	X	X	
24th Ave : Judah St - Kirkham St	Mixed	X	X	
24th Ave : Kirkham St - Lawton St	Mixed	X	X	
24th Ave : Lawton St - Moraga St	Mixed	X	X	
24th Ave : Lincoln Way - Irving St	Mixed	X	X	
24th Ave : Moraga St - Noriega St	Mixed	X	X	
24th Ave : Santiago St - Taraval St			X	
24th Ave : Taraval St - Ulloa St	Mixed	X	X	
24th Ave : Ulloa St - Vicente St	Mixed	X		
24th Ave : Vicente St - Wawona St	Mixed	X	X	
24th St : Alabama St - Harrison St	DPW	X	X	
24th St : Balmy St - Treat Ave	DPW	X	X	
24th St : Bryant St - Florida St	DPW	X	X	
24th St : Capp St - Lilac St	DPW	X	X	
24th St : Cypress St - Capp St	DPW	X	X	
24th St : Florida St - Alabama St	DPW	X	X	
24th St : Folsom St - Shotwell St	DPW	X	X	
24th St : Hampshire St - York St	DPW	X	X	
24th St : Harrison St - Balmy St	DPW	X	X	
24th St : Lilac St - Mission St	DPW	X	X	
24th St : Mission St - Osage Aly	DPW	X		
24th St : Osage Aly - Bartlett St	DPW		X	
24th St : Potrero Ave - Hampshire St	DPW	X	X	
24th St : Shotwell St - South Van Ness Ave	DPW	X	X	
24th St : South Van Ness Ave - Cypress St	DPW		X	
24th St : Treat Ave - Lucky St	DPW	X	X	
24th St : York St - Bryant St	DPW	X	X	

Tree Maintenance Streets

Block Name (On : From - To)	Commitment	Even Side	Odd Side	Median
25th Ave : Anza St - Balboa St	Mixed	X	X	
25th Ave : Balboa St - Cabrillo St	Mixed	X	X	
25th Ave : Cabrillo St - Fulton St	Mixed	X	X	
25th Ave : California St - Clement St	Mixed	X	X	
25th Ave : Clement St - Geary Blvd	Mixed	X	X	
25th Ave : El Camino Del Mar - Lake St	Mixed		X	
25th Ave : Geary Blvd - Anza St	Mixed	X	X	
25th Ave : Irving St - Judah St	Mixed	X	X	
25th Ave : Judah St - Kirkham St	Mixed	X	X	
25th Ave : Kirkham St - Lawton St	Mixed	X	X	
25th Ave : Lake St - California St	Mixed	X	X	
25th Ave : Lawton St - Moraga St	Mixed	X	X	
25th Ave : Lincoln Way - Irving St	Mixed		X	
25th Ave : Moraga St - Noriega St	Mixed	X	X	
25th Ave : Rivera St - Santiago St	Mixed	X	X	
25th Ave : Santiago St - Taraval St	Mixed	X	X	
25th Ave : Taraval St - Ulloa St	Mixed	X	X	
25th Ave : Ulloa St - Vicente St	Mixed	X	X	
26th Ave : Irving St - Judah St	Mixed	X	X	
26th Ave : Judah St - Kirkham St	Mixed	X	X	
26th Ave : Kirkham St - Lawton St	Mixed	X	X	
26th Ave : Lawton St - Moraga St	Mixed	X	X	
26th Ave : Lincoln Way - Irving St	Mixed	X	X	
26th Ave : Moraga St - Noriega St	Mixed	X	X	
26th Ave : Noriega St - Ortega St	Mixed	X	X	
26th Ave : Rivera St - Santiago St	Mixed	X	X	
26th Ave : Santiago St - Taraval St	Mixed	X	X	
26th Ave : Taraval St - Ulloa St	Mixed	X	X	
26th Ave : Ulloa St - Vicente St	Mixed	X	X	
27th Ave : Irving St - Judah St	Mixed	X	X	
27th Ave : Judah St - Kirkham St	Mixed	X	X	
27th Ave : Kirkham St - Lawton St	Mixed	X	X	
27th Ave : Lawton St - Moraga St	Mixed	X	X	
27th Ave : Lincoln Way - Irving St	Mixed	X	X	
27th Ave : Moraga St - Noriega St	Mixed	X	X	
27th Ave : Noriega St - Ortega St	Mixed	X	X	
27th Ave : Rivera St - Santiago St	Mixed	X	X	
27th Ave : Santiago St - Taraval St	Mixed	X	X	
27th Ave : Taraval St - Ulloa St	Mixed	X	X	
27th Ave : Ulloa St - Vicente St	Mixed	X	X	
28th Ave : Irving St - Judah St	Mixed	X	X	
28th Ave : Judah St - Kirkham St	Mixed	X	X	
28th Ave : Kirkham St - Lawton St	Mixed	X	X	
28th Ave : Lawton St - Moraga St	Mixed	X		
28th Ave : Lincoln Way - Irving St	Mixed	X	X	
28th Ave : Moraga St - Noriega St	Mixed	X		
28th Ave : Noriega St - Ortega St	Mixed	X	X	
28th Ave : Ortega St - Pacheco St	Mixed		X	
28th Ave : Quintara St - Rivera St	Mixed		X	
28th Ave : Rivera St - Santiago St	Mixed	X	X	
28th Ave : Santiago St - Taraval St	Mixed	X	X	

Tree Maintenance Streets

Block Name (On : From - To)	Commitment	Even Side	Odd Side	Median
28th Ave : Taraval St - Ulloa St	Mixed	X	X	
28th Ave : Ulloa St - Vicente St	Mixed	X	X	
36th Ave : Lincoln Way - Sunset Blvd	DPW		X	
36th Ave : Quintara St - Rivera St	DPW		X	
36th Ave : Rivera St - Santiago St	DPW		X	
36th Ave : Santiago St - Taraval St	DPW		X	
36th Ave : Ulloa St - Vicente St	DPW		X	
36th Ave : Vicente St - Wawona St	DPW		X	
36th Ave : Wawona St - Yorba St	DPW		X	
36th Ave : Yorba St - Sloat Blvd	DPW		X	
37th Ave : Irving St - Judah St	DPW	X		
37th Ave : Judah St - Kirkham St	DPW	X		
37th Ave : Kirkham St - Lawton St	DPW	X		
37th Ave : Lawton St - Moraga St	DPW	X		
37th Ave : Lincoln Way - Sunset Blvd	DPW	X		
37th Ave : Moraga St - Noriega St	DPW		X	
37th Ave : Noriega St - Ortega St	DPW	X		
37th Ave : Quintara St - Rivera St	DPW	X		
37th Ave : Rivera St - Santiago St	DPW		X	
37th Ave : Santiago St - Taraval St	DPW		X	
37th Ave : Taraval St - Ulloa St	DPW		X	
37th Ave : Ulloa St - Vicente St	DPW		X	
37th Ave : Vicente St - Wawona St	DPW		X	
37th Ave : Wawona St - Yorba St	DPW		X	
37th Ave : Yorba St - Sloat Blvd	DPW		X	
39th Ave : Anza St - Balboa St	DPW			X
41st Ave : Ortega St - Pacheco St	Mixed	X		
41st Ave : Pacheco St - Quintara St	Mixed	X		
44th Ave : Irving St - Judah St	Mixed		X	
44th Ave : Judah St - Kirkham St	Mixed		X	
45th Ave : Irving St - Judah St	Mixed	X	X	
45th Ave : Judah St - Kirkham St	Mixed	X	X	
46th Ave : Irving St - Judah St	Mixed	X	X	
46th Ave : Judah St - Kirkham St	Mixed	X	X	
47th Ave : Irving St - Judah St	Mixed	X	X	
47th Ave : Judah St - Kirkham St	Mixed	X	X	
48th Ave : Irving St - Judah St	Mixed	X		
48th Ave : Judah St - Kirkham St	Mixed	X		
Alemanly Blvd : Admiral Ave - Lyell St	DPW	X	X	X
Alemanly Blvd : Alemany Blvd - Congdon St	DPW	X	X	X
Alemanly Blvd : Alemany Blvd Off Ramp - Hwy 101 S	DPW	X		X
Alemanly Blvd : Bright St - Brotherhood Way	DPW		X	X
Alemanly Blvd : Brotherhood Way - Brotherhood Wa	DPW	X	X	X
Alemanly Blvd : Brotherhood Way - Victoria St	DPW		X	X
Alemanly Blvd : Brotherhood Way - Victoria St	DPW	X		X
Alemanly Blvd : Cayuga Ave - Sickles Ave	DPW		X	X
Alemanly Blvd : Chancery Ln - Niagara Ave	DPW		X	X
Alemanly Blvd : Chester Ave - Junipero Serra Blvd	DPW		X	X
Alemanly Blvd : Congdon St - Rousseau St	DPW	X	X	X
Alemanly Blvd : Congdon St - Rousseau St	DPW	X	X	X
Alemanly Blvd : Cotter St - Francis St	DPW		X	X

Tree Maintenance Streets

Block Name (On : From - To)	Commitment	Even Side	Odd Side	Median
Alemaný Blvd : Cotter St - Santa Rosa Ave	DPW	X		X
Alemaný Blvd : De Wolf St - Sickles Ave	DPW	X	X	X
Alemaný Blvd : Farragut Ave - Laura St	DPW		X	X
Alemaný Blvd : Farragut Ave - Lawrence Ave	DPW	X		X
Alemaný Blvd : Folsom St - I-280 S Off Ramp	DPW	X		X
Alemaný Blvd : Foote Ave - Naglee Ave	DPW		X	X
Alemaný Blvd : Foote Ave - Naglee Ave	DPW	X		X
Alemaný Blvd : Francis St - Santa Rosa Ave	DPW		X	X
Alemaný Blvd : Geneva Ave - Chancery Ln	DPW	X	X	X
Alemaný Blvd : Geneva Ave - Restani Way	DPW	X	X	X
Alemaný Blvd : Harrington St - Norton St	DPW		X	X
Alemaný Blvd : Hwy 101 S Off Ramp - Folsom St	DPW	X		X
Alemaný Blvd : I-280 S Off Ramp - Alemaný Blvd	DPW	X		X
Alemaný Blvd : Kempton Ave - Palmetto Ave	DPW	X		X
Alemaný Blvd : Laura St - Lawrence Ave	DPW		X	X
Alemaný Blvd : Lawrence Ave - Cayuga Ave	DPW		X	X
Alemaný Blvd : Lawrence Ave - De Wolf St	DPW	X		X
Alemaný Blvd : Leo St - Onondaga Ave	DPW		X	X
Alemaný Blvd : Lyell St - Silver Ave	DPW		X	X
Alemaný Blvd : Lyell St - Silver Ave	DPW	X		X
Alemaný Blvd : Mount Vernon Ave - Ottawa Ave	DPW		X	X
Alemaný Blvd : Mount Vernon Ave - Ottawa Ave	DPW	X		X
Alemaný Blvd : Naglee Ave - Farragut Ave	DPW		X	X
Alemaný Blvd : Naglee Ave - Whipple Ave	DPW	X		X
Alemaný Blvd : Niagara Ave - Mount Vernon Ave	DPW		X	X
Alemaný Blvd : Niagara Ave - Mount Vernon Ave	DPW	X		X
Alemaný Blvd : Norton St - San Juan Ave	DPW		X	X
Alemaný Blvd : Ocean Ave - Leo St	DPW		X	X
Alemaný Blvd : Ocean Ave - Onondaga Ave	DPW	X		X
Alemaný Blvd : Oneida Ave - Seneca Ave	DPW	X		X
Alemaný Blvd : Onondaga Ave - Oneida Ave	DPW	X		X
Alemaný Blvd : Onondaga Ave - Seneca Ave	DPW		X	X
Alemaný Blvd : Orizaba Ave - Bright St	DPW		X	X
Alemaný Blvd : Orizaba Ave - Brotherhood Way	DPW	X	X	X
Alemaný Blvd : Ottawa Ave - Foote Ave	DPW		X	X
Alemaný Blvd : Ottawa Ave - Foote Ave	DPW	X		X
Alemaný Blvd : Palmetto Ave - Chester Ave	DPW		X	X
Alemaný Blvd : Palmetto Ave - End: 4000-4198 Blocl	DPW	X		X
Alemaný Blvd : Palmetto Ave - Orizaba Ave	DPW	X	X	X
Alemaný Blvd : Palmetto Ave - Orizaba Ave	DPW	X	X	X
Alemaný Blvd : Ralston St - Kempton Ave	DPW	X		X
Alemaný Blvd : Ralston St - Palmetto Ave	DPW		X	X
Alemaný Blvd : Ramsell St - Ralston St	DPW		X	X
Alemaný Blvd : Restani Way - Niagara Ave	DPW	X		X
Alemaný Blvd : Rousseau St - Admiral Ave	DPW		X	X
Alemaný Blvd : Rousseau St - Lyell St	DPW	X		X
Alemaný Blvd : San Jose Ave - Palmetto Ave	DPW	X	X	X
Alemaný Blvd : San Jose Ave - Palmetto Ave	DPW	X	X	X
Alemaný Blvd : San Juan Ave - Ocean Ave	DPW		X	X
Alemaný Blvd : San Juan Ave - Ocean Ave	DPW	X		X
Alemaný Blvd : Santa Rosa Ave - Harrington St	DPW		X	X

Tree Maintenance Streets

Block Name (On : From - To)	Commitment	Even Side	Odd Side	Median
Alemaný Blvd : Santa Rosa Ave - San Juan Ave	DPW	X		X
Alemaný Blvd : Seneca Ave - Geneva Ave	DPW		X	X
Alemaný Blvd : Seneca Ave - Geneva Ave	DPW	X		X
Alemaný Blvd : Sickles Ave - San Jose Ave	DPW	X	X	X
Alemaný Blvd : Sickles Ave - San Jose Ave	DPW		X	X
Alemaný Blvd : Silver Ave - Tingley St	DPW		X	X
Alemaný Blvd : Silver Ave - Tingley St	DPW	X		X
Alemaný Blvd : Theresa St - Cotter St	DPW		X	X
Alemaný Blvd : Theresa St - Cotter St	DPW	X		X
Alemaný Blvd : Tingley St - Theresa St	DPW		X	X
Alemaný Blvd : Tingley St - Theresa St	DPW	X		X
Alemaný Blvd : Victoria St - Ralston St	DPW	X		X
Alemaný Blvd : Victoria St - Ramsell St	DPW		X	X
Alemaný Blvd : Whipple Ave - Farragut Ave	DPW	X		X
Amber Dr : Amethyst Way - Quartz Way	DPW	X		
Amber Dr : Coralino Ln - Turquoise Way	DPW		X	
Amber Dr : Quartz Way - Coralino Ln	DPW	X	X	
Amber Dr : Turquoise Way - Duncan St	DPW		X	
Amethyst Way : Amber Dr - Turquoise Way	DPW	X	X	
Anza St : 02nd Ave - 03rd Ave	Mixed	X	X	
Anza St : 03rd Ave - 04th Ave	Mixed	X	X	
Anza St : 04th Ave - 05th Ave	Mixed	X	X	
Anza St : 05th Ave - 06th Ave	Mixed	X	X	
Anza St : 06th Ave - 07th Ave	Mixed	X	X	
Anza St : 07th Ave - 08th Ave	Mixed	X	X	
Anza St : 08th Ave - 09th Ave	Mixed	X	X	
Anza St : 09th Ave - 10th Ave	Mixed		X	
Anza St : 10th Ave - 11th Ave	Mixed	X	X	
Anza St : 11th Ave - 12th Ave	Mixed	X	X	
Anza St : 12th Ave - Funston Ave	Mixed	X	X	
Anza St : 14th Ave - 15th Ave	Mixed	X	X	
Anza St : 15th Ave - 16th Ave	Mixed	X	X	
Anza St : 16th Ave - 17th Ave	Mixed	X	X	
Anza St : 17th Ave - 18th Ave	Mixed	X	X	
Anza St : 18th Ave - 19th Ave	Mixed	X	X	
Anza St : 19th Ave - 20th Ave	Mixed	X	X	
Anza St : 20th Ave - 21st Ave	Mixed	X	X	
Anza St : 21st Ave - 22nd Ave	Mixed	X	X	
Anza St : 22nd Ave - 23rd Ave	Mixed	X	X	
Anza St : 23rd Ave - 24th Ave	Mixed	X	X	
Anza St : 24th Ave - 25th Ave	Mixed	X	X	
Anza St : 25th Ave - 26th Ave	Mixed	X	X	
Anza St : 26th Ave - 27th Ave	Mixed	X	X	
Anza St : 27th Ave - 28th Ave	Mixed	X	X	
Anza St : 28th Ave - 29th Ave	Mixed	X	X	
Anza St : 29th Ave - 30th Ave	Mixed	X	X	
Anza St : 32nd Ave - 33rd Ave	Mixed	X	X	
Anza St : 33rd Ave - 34th Ave	Mixed	X	X	
Anza St : 34th Ave - 35th Ave	Mixed	X	X	
Anza St : 35th Ave - 36th Ave	Mixed	X	X	
Anza St : 36th Ave - 37th Ave	Mixed	X	X	

Tree Maintenance Streets

Block Name (On : From - To)	Commitment	Even Side	Odd Side	Median
Anza St : 37th Ave - 38th Ave	Mixed	X	X	
Anza St : 38th Ave - 39th Ave	Mixed	X	X	
Anza St : 39th Ave - 40th Ave	Mixed	X	X	
Anza St : 40th Ave - 41st Ave	Mixed	X	X	
Anza St : 41st Ave - 42nd Ave	Mixed	X	X	
Anza St : 42nd Ave - 43rd Ave	Mixed	X		
Anza St : 43rd Ave - 44th Ave	Mixed	X	X	
Anza St : 44th Ave - 45th Ave	Mixed	X	X	
Anza St : 45th Ave - 46th Ave	Mixed	X		
Anza St : 46th Ave - 47th Ave	Mixed	X	X	
Anza St : 47th Ave - 48th Ave	Mixed		X	
Anza St : Arguello Blvd - 02nd Ave	Mixed	X	X	
Ardath Ct : Hudson Ave - End: 01-99 Block	DPW	X	X	X
Arguello Blvd : Anza St - Edward St	DPW		X	
Arguello Blvd : Balboa St - Golden Gate Ave	DPW	X	X	
Arguello Blvd : Cabrillo St - McAllister St	DPW	X	X	
Arguello Blvd : California St - Cornwall St	DPW	X	X	
Arguello Blvd : Clay St - Lake St	DPW	X	X	
Arguello Blvd : Clement St - Geary Blvd	DPW	X	X	
Arguello Blvd : Cornwall St - Euclid Ave	DPW	X	X	
Arguello Blvd : Edward St - Balboa St	DPW	X	X	
Arguello Blvd : Euclid Ave - Clement St	DPW	X	X	
Arguello Blvd : Geary Blvd - Anza St	DPW	X	X	
Arguello Blvd : Golden Gate Ave - Cabrillo St	DPW	X	X	
Arguello Blvd : Jackson St - Washington St	DPW	X	X	
Arguello Blvd : Lake St - Sacramento St	DPW	X		
Arguello Blvd : McAllister St - Fulton St	DPW	X	X	
Arguello Blvd : Sacramento St - California St	DPW	X	X	
Arguello Blvd : Washington St - Clay St	DPW	X	X	
Arguello Blvd : West Pacific Ave - Jackson St	DPW	X	X	
Austin St : Franklin St - Gough St	DPW	X	X	
Austin St : Van Ness Ave - Franklin St	DPW	X		
Balboa St : 02nd Ave - 03rd Ave	DPW	X	X	
Balboa St : 03rd Ave - 04th Ave	DPW	X	X	
Balboa St : 04th Ave - 05th Ave	DPW	X	X	
Balboa St : 05th Ave - 06th Ave	DPW	X	X	
Balboa St : 06th Ave - 07th Ave	Mixed	X	X	
Balboa St : 07th Ave - 08th Ave	Mixed	X	X	
Balboa St : 08th Ave - 09th Ave	Mixed	X	X	
Balboa St : 09th Ave - 10th Ave	Mixed		X	
Balboa St : 10th Ave - 11th Ave	Mixed	X		
Balboa St : 11th Ave - 12th Ave	Mixed	X	X	
Balboa St : 12th Ave - Funston Ave	Mixed	X		
Balboa St : 14th Ave - 15th Ave	Mixed	X	X	
Balboa St : 15th Ave - 16th Ave	Mixed		X	
Balboa St : 16th Ave - 17th Ave	Mixed	X	X	
Balboa St : 17th Ave - 18th Ave	Mixed	X	X	
Balboa St : 18th Ave - 19th Ave	Mixed	X	X	
Balboa St : 19th Ave - 20th Ave	Mixed	X	X	
Balboa St : 20th Ave - 21st Ave	Mixed	X	X	
Balboa St : 21st Ave - 22nd Ave	Mixed	X	X	

Block Name (On : From - To)	Commitment	Even Side	Odd Side	Median
Balboa St : 22nd Ave - 23rd Ave	Mixed	X	X	
Balboa St : 23rd Ave - 24th Ave	Mixed	X	X	
Balboa St : 24th Ave - 25th Ave	Mixed	X	X	
Balboa St : 25th Ave - 26th Ave	Mixed	X	X	
Balboa St : 26th Ave - 27th Ave	Mixed	X	X	
Balboa St : 27th Ave - 28th Ave	Mixed	X	X	
Balboa St : 28th Ave - 29th Ave	Mixed	X	X	
Balboa St : 29th Ave - 30th Ave	Mixed	X	X	
Balboa St : 30th Ave - 31st Ave	Mixed	X	X	
Balboa St : 31st Ave - 32nd Ave	Mixed	X	X	
Balboa St : 32nd Ave - 33rd Ave	Mixed	X	X	
Balboa St : 33rd Ave - 34th Ave	Mixed	X	X	
Balboa St : 39th Ave - 40th Ave	Mixed	X		
Balboa St : 40th Ave - 41st Ave	Mixed	X		
Balboa St : 41st Ave - 42nd Ave	Mixed	X		
Balboa St : 42nd Ave - 43rd Ave	Mixed	X	X	
Balboa St : 43rd Ave - 44th Ave	Mixed	X	X	
Balboa St : 44th Ave - 45th Ave	Mixed	X	X	
Balboa St : 45th Ave - 46th Ave	Mixed	X	X	
Balboa St : 46th Ave - 47th Ave	Mixed	X	X	
Balboa St : 47th Ave - 48th Ave	Mixed	X	X	
Balboa St : 48th Ave - La Playa St	Mixed	X	X	
Balboa St : La Playa St - Great Hwy	Mixed	X	X	
Baldwin Ct : Oakdale Ave - End: 01-99 Block		X	X	
Bass Ct : Start: 01-99 Block - Whitney Young Cir	DPW		X	
Battery St : Washington St - Jackson St	DPW		X	
Bay Shore Blvd : 03rd St - Hwy 101 S Off Ramp	DPW	X	X	X
Bay Shore Blvd : Augusta St - Silver Ave	DPW	X	X	X
Bay Shore Blvd : Bacon St - Phelps St	DPW	X	X	X
Bay Shore Blvd : Bay Shore Blvd - Bay Shore Blvd	DPW	X	X	X
Bay Shore Blvd : Bay Shore Blvd - Bay Shore Blvd	DPW	X	X	X
Bay Shore Blvd : Bay Shore Blvd - Costa St	DPW	X	X	X
Bay Shore Blvd : Bay Shore Blvd - Oakdale Ave	DPW		X	X
Bay Shore Blvd : Blanken Ave - San Bruno Ave	DPW		X	X
Bay Shore Blvd : Cesar Chavez St - Hwy 101 S Off R	DPW	X	X	X
Bay Shore Blvd : Cesar Chavez St - Hwy 101 S Off R	DPW	X	X	X
Bay Shore Blvd : Cortland Ave - Industrial St On Rar	DPW	X		X
Bay Shore Blvd : Cortland Ave - Waterloo St	DPW	X	X	X
Bay Shore Blvd : Cosgrove St - Cortland Ave	DPW	X		X
Bay Shore Blvd : Costa St - Faith St	DPW	X		X
Bay Shore Blvd : Donner Ave - Bacon St	DPW		X	X
Bay Shore Blvd : Eve St - Bay Shore Blvd	DPW	X	X	X
Bay Shore Blvd : Faith St - Oakdale Ave	DPW	X	X	X
Bay Shore Blvd : Fitzgerald Ave - Wayland St	DPW	X	X	X
Bay Shore Blvd : Flower St - Cortland Ave	DPW		X	X
Bay Shore Blvd : Helena St - Augusta St	DPW	X	X	X
Bay Shore Blvd : Hester Ave - Tunnel Ave	DPW	X	X	X
Bay Shore Blvd : Hwy 101 N Off Ramp - Hwy 101 N	DPW	X	X	X
Bay Shore Blvd : Hwy 101 S Off Ramp - Eve St	DPW	X	X	X
Bay Shore Blvd : Hwy 101 S Off Ramp - Jerrold Ave	DPW	X	X	X
Bay Shore Blvd : Hwy 101 S Off Ramp - Lois Ln	DPW		X	X

Tree Maintenance Streets

Block Name (On : From - To)	Commitment	Even Side	Odd Side	Median
Bay Shore Blvd : Hwy 101 S Off Ramp - Tunnel Ave	DPW	X		X
Bay Shore Blvd : Hwy 101 S On Ramp - Lane St	DPW	X	X	X
Bay Shore Blvd : Industrial St - Helena St	DPW	X	X	X
Bay Shore Blvd : Industrial St - Helena St	DPW	X	X	X
Bay Shore Blvd : Industrial St On Ramp - San Bruno	DPW	X	X	X
Bay Shore Blvd : Jerrold Ave - Bay Shore Blvd	DPW	X	X	X
Bay Shore Blvd : Jerrold Ave - Jerrold Ave	DPW	X	X	X
Bay Shore Blvd : Lane St - Le Conte Ave	DPW	X	X	X
Bay Shore Blvd : Le Conte Ave - Hwy 101 N Off Ramp	DPW		X	X
Bay Shore Blvd : Leland Ave - Visitacion Ave	DPW		X	X
Bay Shore Blvd : Leland Ave - Visitacion Ave	DPW	X		X
Bay Shore Blvd : Lois Ln - Hester Ave	DPW	X	X	X
Bay Shore Blvd : Marengo St - Industrial St	DPW		X	X
Bay Shore Blvd : Oakdale Ave - Cosgrove St	DPW	X	X	X
Bay Shore Blvd : Oakdale Ave - Flower St	DPW	X	X	X
Bay Shore Blvd : Paul Ave - Wheat St	DPW	X	X	X
Bay Shore Blvd : Phelps St - Fitzgerald Ave	DPW		X	X
Bay Shore Blvd : Quint St - Donner Ave	DPW		X	X
Bay Shore Blvd : Raymond Ave - Leland Ave	DPW	X		X
Bay Shore Blvd : San Bruno Ave - Industrial St	DPW	X	X	X
Bay Shore Blvd : San Bruno Ave - Leland Ave	DPW	X	X	X
Bay Shore Blvd : San Bruno Ave - Raymond Ave	DPW	X		X
Bay Shore Blvd : Silver Ave - Thornton Ave	DPW		X	X
Bay Shore Blvd : Sunnydale Ave - County Line	DPW	X	X	X
Bay Shore Blvd : Sunnydale Ave - County Line	DPW	X		X
Bay Shore Blvd : Thornton Ave - Quint St	DPW	X	X	X
Bay Shore Blvd : Tunnel Ave - Blanken Ave	DPW		X	X
Bay Shore Blvd : Tunnel Ave - San Bruno Ave	DPW	X		X
Bay Shore Blvd : Visitacion Ave - Sunnydale Ave	DPW		X	X
Bay Shore Blvd : Visitacion Ave - Sunnydale Ave	DPW	X		X
Bay Shore Blvd : Waterloo St - Marengo St	DPW	X	X	X
Bay Shore Blvd : Wayland St - Woolsey St	DPW		X	X
Bay Shore Blvd : Wheat St - Hwy 101 S On Ramp	DPW		X	X
Bay Shore Blvd : Woolsey St - Paul Ave	DPW		X	X
Beatrice Ln : Espanola St - Lillian St	DPW	X	X	
Beatrice Ln : Ingalls St - Espanola St	DPW		X	
Beatrice Ln : Lillian St - End: 76-99 Block	DPW		X	
Beideman St : Ellis St - O'Farrell St	DPW	X	X	
Bell Ct : Start: 01-12 Block - Whitney Young Cir	DPW	X	X	
Berkeley Way : Diamond Heights Blvd - Onique Ln	DPW	X		
Berkeley Way : Onique Ln - Craggs Ct	DPW	X	X	
Bertha Ln : Harbor Rd - Hudson Ave	DPW	X	X	
Bocana St : Eugenia Ave - Cortland Ave	Mixed		X	
Bocana St : Powhattan Ave - Eugenia Ave	Mixed	X	X	
Bonview St : Start: 100-199 Block - Eugenia Ave	Mixed		X	
Bosworth St : Brompton Ave - Lippard Ave	DPW		X	X
Bosworth St : Brompton Ave - Lippard Ave	DPW	X		X
Bosworth St : Chilton Ave - Congo St	DPW	X		X
Bosworth St : Chilton Ave - Hamerton Ave	DPW		X	X
Bosworth St : Diamond St - Brompton Ave	DPW		X	X
Bosworth St : Diamond St - Brompton Ave	DPW	X		X

Block Name (On : From - To)	Commitment	Even Side	Odd Side	Median
Bosworth St : Hamerton Ave - Congo St	DPW		X	X
Bosworth St : I-280 S On Ramp - Diamond St	DPW	X	X	X
Bosworth St : I-280 S On Ramp - Diamond St	DPW	X		X
Bosworth St : Lippard Ave - Chilton Ave	DPW		X	X
Bosworth St : Lippard Ave - Chilton Ave	DPW	X		X
Broad St : Capitol Ave - Orizaba Ave	DPW	X	X	
Broad St : Plymouth Ave - Capitol Ave	DPW	X	X	
Broad St : San Jose Ave - Plymouth Ave	DPW	X	X	
Broadway : Baker St - Lyon St				X
Broadway : Broderick St - Baker St				X
Broadway : Buchanan St - Webster St				X
Broadway : Cyrus Pl - Hyde St				X
Broadway : Cyrus Pl - Hyde St				X
Broadway : Divisadero St - Broderick St				X
Broadway : Fillmore St - Steiner St				X
Broadway : Franklin St - Gough St				X
Broadway : Gough St - Octavia St				X
Broadway : Hyde St - Larkin St				X
Broadway : Hyde St - Morrell Pl				X
Broadway : Laguna St - Buchanan St				X
Broadway : Larkin St - Polk St				X
Broadway : Larkin St - Polk St				X
Broadway : Leavenworth St - Cyrus Pl				X
Broadway : Normandie Ter - Divisadero St				X
Broadway : Octavia St - Laguna St				X
Broadway : Pierce St - Scott St				X
Broadway : Polk St - Van Ness Ave				X
Broadway : Scott St - Normandie Ter				X
Broadway : Steiner St - Pierce St				X
Broadway : Van Ness Ave - Franklin St				X
Broadway : Webster St - Fillmore St				X
Broderick St : Eddy St - Ellis St	DPW	X	X	
Broderick St : Ellis St - O'Farrell St	DPW	X	X	
Broderick St : Turk St - Eddy St	DPW	X	X	
Brompton Ave : Chenery St - Kern St	DPW	X	X	
Brotherhood Way : Alemany Blvd - Arch St	DPW		X	X
Brotherhood Way : Alemany Blvd - Arch St	DPW	X		X
Brotherhood Way : Arch St - Junipero Serra Blvd Or	DPW	X		X
Brotherhood Way : Arch St - Junipero Serra Blvd On	DPW	X	X	X
Brotherhood Way : Chumasero Dr - Church Access I	DPW	X	X	X
Brotherhood Way : Chumasero Dr - Church Access I	DPW			X
Brotherhood Way : Church Access Rd - Church Acce	DPW	X	X	X
Brotherhood Way : Church Access Rd - Church Acce	DPW	X	X	X
Brotherhood Way : Church Access Rd - Church Acce	DPW			X
Brotherhood Way : Church Access Rd - Lake Merced	DPW	X	X	X
Brotherhood Way : Church Access Rd - Lake Merced	DPW	X	X	X
Brotherhood Way : Junipero Serra Blvd Off Ramp -	DPW	X		X
Brotherhood Way : Junipero Serra Blvd Off Ramp -	DPW	X	X	X
Brotherhood Way : Junipero Serra Blvd On Ramp - C	DPW		X	X
Brotherhood Way : Junipero Serra Blvd On Ramp - J	DPW	X	X	X
Brotherhood Way : Junipero Serra Blvd Off Ramp - J	DPW	X	X	X

Tree Maintenance Streets

Block Name (On : From - To)	Commitment	Even Side	Odd Side	Median
Brotherhood Way : Junipero Serra Blvd On Ramp - J	DPW	X	X	X
Bryant St : 02nd St - Jack London Aly	Mixed		X	
Bryant St : 03rd St - Ritch St	Mixed	X	X	
Bryant St : 04th St - 05th St	Mixed	X	X	
Bryant St : 05th St - Oak Grove St	Mixed	X		
Bryant St : 06th St - Harriet St	Mixed	X	X	
Bryant St : 07th St - Langton St	Mixed	X		
Bryant St : 08th St - Converse St	Mixed	X		
Bryant St : 09th St - Dore St	Mixed	X	X	
Bryant St : 15th St - 16th St	Mixed	X		
Bryant St : 16th St - 17th St	Mixed	X		
Bryant St : 17th St - Mariposa St	Mixed	X		
Bryant St : 18th St - 19th St	Mixed	X		
Bryant St : 19th St - 20th St	Mixed	X	X	
Bryant St : 20th St - Brice Ter	DPW	X	X	
Bryant St : 21st St - 22nd St	DPW	X	X	
Bryant St : 22nd St - 23rd St	DPW	X	X	
Bryant St : 23rd St - 24th St	DPW	X	X	
Bryant St : 24th St - 25th St	DPW	X	X	
Bryant St : 25th St - 26th St	DPW	X	X	
Bryant St : 26th St - Cesar Chavez St	DPW	X	X	
Bryant St : Alameda St - 15th St	Mixed	X	X	
Bryant St : Boardman Pl - Gilbert St	Mixed		X	
Bryant St : Brice Ter - 21st St	DPW	X	X	
Bryant St : Converse St - 09th St	Mixed	X	X	
Bryant St : Dore St - 10th St	Mixed	X	X	
Bryant St : Harriet St - Boardman Pl	Mixed		X	
Bryant St : Jack London Aly - 03rd St	Mixed	X		
Bryant St : Langton St - Kate St	Mixed	X	X	
Bryant St : Mariposa St - 18th St	Mixed	X	X	
Bryant St : Morris St - 06th St	Mixed		X	
Bryant St : Oak Grove St - Morris St	Mixed	X		
Bryant St : Ritch St - Zoe St	Mixed	X		
Bryant St : Treat Ave - Alameda St	Mixed		X	
Bryant St : Zoe St - 04th St	Mixed	X	X	
Buchanan St : Eddy St - Willow St	DPW	X	X	
Buchanan St : Fell St - Linden St	DPW		X	
Buchanan St : Ivy St - Grove St	DPW	X		
Buchanan St : Start: 1250-1299 Block - Eddy St	DPW	X		
Buchanan St : Sutter St - Bush St	DPW	X	X	
Burke Ave : Start: 1500-1599 Block - 03rd St	DPW	X	X	
Burnside Ave : Paradise Ave - Chenery St	DPW	X	X	
Burnside Ave : Start: 50-99 Block - Paradise Ave	DPW	X	X	
Bush St : Buchanan St - Webster St	DPW	X	X	
Bush St : Cottage Row - Webster St	DPW	X	X	
Bush St : Fillmore St - Cottage Row	DPW	X	X	
Bush St : Fillmore St - Steiner St	DPW	X	X	
Bush St : Franklin St - Gough St	DPW	X	X	
Bush St : Gough St - Octavia St	DPW	X	X	
Bush St : Laguna St - Buchanan St	DPW	X	X	
Bush St : Octavia St - Laguna St	DPW	X	X	

Tree Maintenance Streets

Block Name (On : From - To)	Commitment	Even Side	Odd Side	Median
Bush St : Van Ness Ave - Franklin St	DPW	X		
Cabrillo St : 02nd Ave - 03rd Ave	DPW	X	X	
Cabrillo St : 03rd Ave - 04th Ave	DPW	X	X	
Cabrillo St : 04th Ave - 05th Ave	DPW	X	X	
Cabrillo St : 05th Ave - 06th Ave	DPW	X	X	
Cabrillo St : 06th Ave - 07th Ave	Mixed	X	X	
Cabrillo St : 07th Ave - 08th Ave	Mixed	X		
Cabrillo St : 08th Ave - 09th Ave	Mixed	X	X	
Cabrillo St : 09th Ave - 10th Ave	Mixed	X	X	
Cabrillo St : 10th Ave - 11th Ave	Mixed	X	X	
Cabrillo St : 11th Ave - 12th Ave	Mixed	X	X	
Cabrillo St : 12th Ave - Funston Ave	Mixed	X	X	
Cabrillo St : 15th Ave - 16th Ave	Mixed	X		
Cabrillo St : 16th Ave - 17th Ave	Mixed	X	X	
Cabrillo St : 17th Ave - 18th Ave	Mixed		X	
Cabrillo St : 18th Ave - 19th Ave	Mixed	X	X	
Cabrillo St : 19th Ave - 20th Ave	Mixed	X	X	
Cabrillo St : 20th Ave - 21st Ave	Mixed	X	X	
Cabrillo St : 21st Ave - 22nd Ave	Mixed	X	X	
Cabrillo St : 22nd Ave - 23rd Ave	Mixed	X	X	
Cabrillo St : 23rd Ave - 24th Ave	Mixed	X	X	
Cabrillo St : 24th Ave - 25th Ave	Mixed	X	X	
Cabrillo St : 25th Ave - 26th Ave	Mixed	X	X	
Cabrillo St : 26th Ave - 27th Ave	Mixed	X	X	
Cabrillo St : 27th Ave - 28th Ave	Mixed	X	X	
Cabrillo St : 28th Ave - 29th Ave	Mixed	X	X	
Cabrillo St : 29th Ave - 30th Ave	Mixed	X	X	
Cabrillo St : 30th Ave - 31st Ave	Mixed	X	X	
Cabrillo St : 31st Ave - 32nd Ave	Mixed	X	X	
Cabrillo St : 32nd Ave - 33rd Ave	Mixed	X	X	
Cabrillo St : 33rd Ave - 34th Ave	Mixed	X		
Cabrillo St : 34th Ave - 35th Ave	Mixed	X	X	
Cabrillo St : 35th Ave - 36th Ave	Mixed	X	X	
Cabrillo St : 36th Ave - 37th Ave	Mixed	X	X	
Cabrillo St : 37th Ave - 38th Ave	Mixed	X	X	
Cabrillo St : 38th Ave - 39th Ave	Mixed	X	X	
Cabrillo St : 39th Ave - 40th Ave	Mixed	X	X	
Cabrillo St : 40th Ave - 41st Ave	Mixed	X	X	
Cabrillo St : 41st Ave - 42nd Ave	Mixed	X	X	
Cabrillo St : 42nd Ave - 43rd Ave	Mixed	X	X	
Cabrillo St : 43rd Ave - 44th Ave	Mixed	X	X	
Cabrillo St : 44th Ave - 45th Ave	Mixed	X	X	
Cabrillo St : 45th Ave - 46th Ave	Mixed	X	X	
Cabrillo St : 46th Ave - 47th Ave	Mixed	X	X	
Cabrillo St : 47th Ave - 48th Ave	Mixed	X	X	
Cabrillo St : 48th Ave - La Playa St	Mixed	X	X	
Cabrillo St : Arguello Blvd - 02nd Ave	DPW	X	X	
Caine Ave : Ridge Ln - Lakeview Ave	DPW			X
California St : 02nd Ave - 03rd Ave	DPW	X	X	
California St : 03rd Ave - 04th Ave	DPW	X	X	
California St : 04th Ave - 05th Ave	DPW	X	X	

Tree Maintenance Streets

Block Name (On : From - To)	Commitment	Even Side	Odd Side	Median
California St : 05th Ave - 06th Ave	DPW	X	X	
California St : 06th Ave - 07th Ave	DPW	X	X	
California St : 07th Ave - 08th Ave	DPW	X	X	
California St : 08th Ave - 09th Ave	DPW	X	X	
California St : 09th Ave - 10th Ave	DPW	X	X	
California St : 10th Ave - 11th Ave	DPW	X	X	
California St : 11th Ave - 12th Ave	DPW	X	X	
California St : 12th Ave - Funston Ave	DPW	X	X	
California St : 14th Ave - 15th Ave	DPW	X	X	
California St : 15th Ave - 16th Ave	DPW	X	X	
California St : 16th Ave - 17th Ave	DPW	X	X	
California St : 17th Ave - 18th Ave	DPW	X	X	
California St : 18th Ave - 19th Ave	DPW	X	X	
California St : 19th Ave - 20th Ave	DPW	X	X	
California St : 20th Ave - 21st Ave	DPW	X	X	
California St : 21st Ave - 22nd Ave	DPW	X	X	
California St : 22nd Ave - 23rd Ave	DPW	X	X	
California St : 23rd Ave - 24th Ave	DPW	X	X	
California St : 24th Ave - 25th Ave	DPW	X	X	
California St : 25th Ave - 26th Ave	DPW	X	X	
California St : 26th Ave - 27th Ave	DPW	X	X	
California St : 27th Ave - 28th Ave	DPW	X	X	
California St : 28th Ave - 29th Ave	DPW	X	X	
California St : 29th Ave - 30th Ave	DPW	X	X	
California St : 30th Ave - 31st Ave	DPW	X	X	
California St : 31st Ave - 32nd Ave	DPW	X	X	
California St : 32nd Ave - End: 7000-7099 Block	DPW	X		
California St : Arguello Blvd - 02nd Ave	DPW		X	
California St : Baker St - Lyon St	DPW	X	X	
California St : Broderick St - Baker St	DPW	X	X	
California St : Buchanan St - Webster St	DPW	X	X	
California St : Commonwealth Ave - Cherry St	DPW		X	
California St : Cushman St - Taylor St	DPW		X	
California St : Divisadero St - Broderick St	DPW	X	X	
California St : Fillmore St - Steiner St	DPW	X	X	
California St : Franklin St - Gough St	DPW	X	X	
California St : Gough St - Octavia St	DPW	X	X	
California St : Helen St - Hyde St	DPW	X	X	
California St : Hyde St - Larkin St	DPW	X	X	
California St : Jones St - Leavenworth St	DPW	X	X	
California St : Jordan Ave - Palm Ave	DPW	X		
California St : Laguna St - Buchanan St	DPW	X	X	
California St : Larkin St - Polk St	DPW	X	X	
California St : Laurel St - Locust St	DPW	X	X	
California St : Leavenworth St - Helen St	DPW	X	X	
California St : Locust St - Spruce St	DPW	X		
California St : Lyon St - Presidio Ave	DPW	X	X	
California St : Maple St - Commonwealth Ave	DPW	X	X	
California St : Octavia St - Laguna St	DPW	X	X	
California St : Orben Pl - Fillmore St	DPW	X	X	
California St : Palm Ave - Arguello Blvd	DPW	X		

Tree Maintenance Streets

Block Name (On : From - To)	Commitment	Even Side	Odd Side	Median
California St : Parker Ave - Maple St	DPW	X		
California St : Pierce St - Scott St	DPW	X	X	
California St : Polk St - Van Ness Ave	DPW	X	X	
California St : Presidio Ave - Walnut St	DPW	X	X	
California St : Scott St - Divisadero St	DPW	X	X	
California St : Spruce St - Parker Ave	DPW	X	X	
California St : Steiner St - Pierce St	DPW	X	X	
California St : Taylor St - Jones St	DPW	X		
California St : Van Ness Ave - Franklin St	DPW	X	X	
California St : Walnut St - Laurel St	DPW	X	X	
California St : Webster St - Orben Pl	DPW	X	X	
Cameo Way : Amber Dr - Coralino Ln	DPW	X	X	
Cameo Way : Coralino Ln - Duncan St	DPW		X	
Canyon Dr : South Hill Blvd - County Line				X
Canyon Dr : South Hill Blvd - County Line				X
Capitol Ave : De Montfort Ave - Ocean Ave	DPW	X		
Cargo Way : Amador St - Arthur Ave	DPW	X	X	X
Cargo Way : Jennings St - Mendell St	DPW	X	X	X
Cargo Way : Jennings St - Mendell St	DPW	X		X
Cargo Way : Mendell St - 03rd St	DPW	X	X	X
Cargo Way : Mendell St - Amador St	DPW			X
Carolina St : 22nd St - 23rd St	DPW			X
Carolina St : 23rd St - Carolina St	DPW			X
Carpenter Ct : Start: 01-11 Block - Whitney Young Ci	DPW	X	X	
Cashmere St : Cashmere St - Hudson Ave	DPW		X	
Cashmere St : Dukes Ct - La Salle Ave	DPW	X		
Cashmere St : Hudson Ave - Hillview Ct	DPW		X	
Cashmere St : Hudson Ave - Whitney Young Cir	DPW	X		
Cashmere St : Whitney Young Cir - La Salle Ave	DPW		X	
Castro St : 14th St - Henry St	DPW	X	X	
Castro St : 15th St - Beaver St	DPW	X	X	
Castro St : 16th St - States St	DPW	X	X	
Castro St : 18th St - 19th St	DPW	X	X	
Castro St : Beaver St - 16th St	DPW	X	X	
Castro St : Divisadero St - Lloyd St	DPW		X	
Castro St : Divisadero St - Lloyd St	DPW	X		
Castro St : Duboce Ave - 14th St	DPW	X	X	
Castro St : Henry St - 15th St	DPW	X	X	
Castro St : Lloyd St - Duboce Ave	DPW		X	
Castro St : Market St - 18th St	DPW	X	X	
Castro St : States St - Market St	DPW		X	
Cesar Chavez St : 03rd St - Tennessee St	DPW	X	X	
Cesar Chavez St : Alabama St - Harrison St	DPW		X	
Cesar Chavez St : Alabama St - Harrison St	DPW	X		
Cesar Chavez St : Bartlett St - Valencia St	DPW	X		
Cesar Chavez St : Bryant St - Florida St	DPW		X	
Cesar Chavez St : Castro St - Cesar Chavez St	DPW		X	
Cesar Chavez St : Cesar Chavez St - Castro St	DPW	X	X	
Cesar Chavez St : Cesar Chavez St - Diamond St	DPW	X	X	
Cesar Chavez St : Church St - Sanchez St	DPW	X	X	
Cesar Chavez St : Connecticut St - Evans Ave	DPW	X		

Tree Maintenance Streets

Block Name (On : From - To)	Commitment	Even Side	Odd Side	Median
Cesar Chavez St : Diamond St - Douglass St	DPW	X	X	
Cesar Chavez St : Dolores St - Church St	DPW	X	X	
Cesar Chavez St : Evans Ave - Kansas St	DPW	X	X	
Cesar Chavez St : Florida St - Alabama St	DPW		X	
Cesar Chavez St : Florida St - Alabama St	DPW	X		
Cesar Chavez St : Folsom St - Shotwell St	DPW		X	
Cesar Chavez St : Folsom St - Shotwell St	DPW	X		
Cesar Chavez St : Guerrero St - Dolores St	DPW	X	X	
Cesar Chavez St : Harrison St - Folsom St	DPW		X	
Cesar Chavez St : Harrison St - Folsom St	DPW	X		
Cesar Chavez St : Indiana St - Iowa St	DPW	X	X	
Cesar Chavez St : Iowa St - Pennsylvania Ave	DPW		X	
Cesar Chavez St : Minnesota St - Indiana St	DPW	X	X	
Cesar Chavez St : Mission St - Valencia St	DPW		X	
Cesar Chavez St : Mississippi St - Missouri St	DPW	X		
Cesar Chavez St : San Jose Ave - Guerrero St	DPW		X	
Cesar Chavez St : Sanchez St - Noe St	DPW	X	X	
Cesar Chavez St : Shotwell St - South Van Ness Ave	DPW		X	
Cesar Chavez St : South Van Ness Ave - Mission St	DPW		X	
Cesar Chavez St : South Van Ness Ave - Mission St	DPW	X		
Cesar Chavez St : Tennessee St - Minnesota St	DPW	X		
Cesar Chavez St : Valencia St - Guerrero St	DPW	X		
Cesar Chavez St : York St - Bryant St	DPW	X		
Chenery St : Brompton Ave - Lippard Ave	DPW	X	X	
Chenery St : Burnside Ave - Surrey St	DPW	X	X	
Chenery St : Chilton Ave - Burnside Ave	DPW	X	X	
Chenery St : Diamond St - Thor Ave	DPW		X	
Chenery St : Lippard Ave - Chilton Ave	DPW	X	X	
Chenery St : Surrey St - Elk St	DPW	X	X	
Cherry St : Start: 01-99 Block - Jackson St	DPW			X
Chilton Ave : Chenery St - Chilton Ave	DPW	X	X	
Chilton Ave : Chilton Ave - Bosworth St	DPW	X		
Church St : 15th St - 16th St	DPW	X	X	
Church St : 16th St - Chula Ln	DPW		X	
Church St : 17th St - Dorland St	DPW	X	X	
Church St : 18th St - Hancock St	DPW	X		
Church St : 20th St - Liberty St	DPW		X	
Church St : 21st St - Hill St	DPW	X		
Church St : 22nd St - 23rd St	DPW	X	X	
Church St : 23rd St - Elizabeth St	DPW	X	X	
Church St : 24th St - Jersey St	DPW	X		
Church St : 25th St - Clipper St	DPW	X	X	
Church St : 26th St - Cesar Chavez St	DPW	X	X	
Church St : 27th St - Duncan St	DPW	X	X	
Church St : 28th St - Valley St	DPW	X	X	
Church St : 29th St - Day St	DPW	X	X	
Church St : Cesar Chavez St - 27th St	DPW	X	X	
Church St : Chula Ln - 17th St	DPW		X	
Church St : Clipper St - 26th St	DPW	X	X	
Church St : Day St - 30th St	DPW	X	X	
Church St : Dorland St - 18th St	DPW	X	X	

Tree Maintenance Streets

Block Name (On : From - To)	Commitment	Even Side	Odd Side	Median
Church St : Duncan St - 28th St	DPW	X	X	
Church St : Elizabeth St - 24th St	DPW	X	X	
Church St : Hancock St - 19th St	DPW	X		
Church St : Hill St - 22nd St	DPW	X	X	
Church St : Jersey St - 25th St	DPW	X	X	
Church St : Liberty St - 21st St	DPW		X	
Church St : Market St - 15th St	DPW	X	X	
Church St : Reservoir St - 14th St	DPW	X		
Church St : Valley St - 29th St	DPW	X	X	
Cleary Ct : Geary Blvd - Laguna St	DPW	X	X	
Coleridge St : Esmeralda Ave - Virginia Ave	Mixed	X		
Coleridge St : Kingston St - Cortland Ave	Mixed	X		
Coleridge St : Virginia Ave - Godeus St	Mixed		X	
Columbus Ave : Bay St - North Point St	DPW	X	X	X
Columbus Ave : Broadway - Grant Ave	DPW	X		
Columbus Ave : Filbert St - Greenwich St	DPW	X	X	X
Columbus Ave : Francisco St - Jones St	DPW	X		X
Columbus Ave : Grant Ave - Vallejo St	DPW	X		
Columbus Ave : Green St - Union St	DPW		X	
Columbus Ave : Greenwich St - Mason St	DPW	X	X	X
Columbus Ave : Houston St - Francisco St	DPW	X	X	X
Columbus Ave : Jack Kerouac Aly - Broadway	DPW	X		
Columbus Ave : Jackson St - Kearny St	DPW	X		
Columbus Ave : Jones St - Bay St	DPW	X		X
Columbus Ave : Leavenworth St - Beach St	DPW		X	
Columbus Ave : Lombard St - Taylor St	DPW	X	X	X
Columbus Ave : Mason St - Lombard St	DPW	X	X	X
Columbus Ave : Powell St - Filbert St	DPW		X	X
Columbus Ave : Taylor St - Houston St	DPW			X
Columbus Ave : Union St - Powell St	DPW			X
Columbus Ave : Vallejo St - Green St	DPW	X	X	
Commer Ct : Start: 01-99 Block - Garlington Ct	DPW	X	X	
Cornwall St : 02nd Ave - 03rd Ave	DPW	X	X	
Cornwall St : 03rd Ave - 04th Ave	DPW	X		
Cornwall St : 05th Ave - 06th Ave	DPW	X	X	
Cornwall St : Arguello Blvd - 02nd Ave	DPW	X		
Corona St : Urbano Dr - Ingleside Path	DPW			X
Cortland Ave : Anderson St - Ellsworth St	DPW	X	X	
Cortland Ave : Andover St - Moultrie St	DPW		X	
Cortland Ave : Banks St - Prentiss St	DPW	X	X	
Cortland Ave : Bennington St - Wool St	DPW	X	X	
Cortland Ave : Bocana St - Bennington St	DPW	X	X	
Cortland Ave : Bonview St - Bocana St	DPW	X	X	
Cortland Ave : Bradford St - Peralta Ave	DPW	X	X	
Cortland Ave : Bronte St - Bradford St	DPW		X	
Cortland Ave : Coleridge St - Prospect Ave	DPW	X	X	
Cortland Ave : Ellsworth St - Gates St	DPW	X	X	
Cortland Ave : Elsie St - Bonview St	DPW	X	X	
Cortland Ave : Folsom St - Banks St	DPW	X	X	
Cortland Ave : Gates St - Folsom St	DPW	X	X	
Cortland Ave : Mission St - Coleridge St	DPW	X	X	

Tree Maintenance Streets

Block Name (On : From - To)	Commitment	Even Side	Odd Side	Median
Cortland Ave : Moultrie St - Anderson St	DPW	X	X	
Cortland Ave : Nevada St - Putnam St	DPW	X		
Cortland Ave : Prentiss St - Nevada St	DPW	X	X	
Cortland Ave : Prospect Ave - Winfield St	DPW	X	X	
Cortland Ave : Putnam St - Nebraska St	DPW	X		
Cortland Ave : Winfield St - Elsie St	DPW	X	X	
Cortland Ave : Wool St - Andover St	DPW	X	X	
Crags Ct : Berkeley Way - End: 01-99 Block	DPW	X	X	
Cranleigh Dr : Sloat Blvd - Lagunitas Dr				X
Dedman Ct : Whitney Young Cir - Dedman Ct	DPW		X	
Dedman Ct : Whitney Young Cir - Dedman Ct	DPW	X		
Delano Ave : Ocean Ave - Oneida Ave			X	X
Diamond Heights Blvd : Berkeley Way - Diamond St	DPW	X	X	X
Diamond Heights Blvd : Berkeley Way - Diamond St	DPW		X	X
Diamond Heights Blvd : Carnelian Way - Duncan St	DPW	X	X	X
Diamond Heights Blvd : Carnelian Way - Safira Ln	DPW	X	X	X
Diamond Heights Blvd : Diamond St - Berkeley Way	DPW	X	X	X
Diamond Heights Blvd : Diamond St - Berkeley Way	DPW	X		X
Diamond Heights Blvd : Diamond St - Gold Mine Dr	DPW	X	X	X
Diamond Heights Blvd : Diamond St - Gold Mine Dr	DPW	X	X	X
Diamond Heights Blvd : Duncan St - Carnelian Way	DPW	X	X	X
Diamond Heights Blvd : Duncan St - Carnelian Way	DPW	X	X	X
Diamond Heights Blvd : Duncan St - Gold Mine Dr	DPW		X	X
Diamond Heights Blvd : Duncan St - Gold Mine Dr	DPW			X
Diamond Heights Blvd : Gold Mine Dr - Berkeley W	DPW		X	X
Diamond Heights Blvd : Gold Mine Dr - Berkeley W	DPW	X		X
Diamond Heights Blvd : Gold Mine Dr - Diamond S	DPW		X	X
Diamond Heights Blvd : Gold Mine Dr - Diamond S	DPW	X		X
Diamond Heights Blvd : Safira Ln - Duncan St	DPW		X	X
Diamond St : Arbor St - Poppy Ln	DPW	X	X	
Diamond St : Bosworth St - San Jose Ave	DPW	X		
Diamond St : Moffitt St - Arbor St	DPW	X		
Diamond St : Penny Lane - Surrey St	DPW	X	X	
Diamond St : Poppy Ln - Sussex St	DPW	X	X	
Diamond St : Surrey St - Unnamed #026	DPW	X	X	
Diamond St : Sussex St - Penny Lane	DPW	X	X	
Diamond St : Unnamed 026 - Chenery St	DPW	X	X	
Diamond St : Wilder St - Kern St	DPW		X	
Divisadero St : Bush St - Pine St	DPW		X	
Divisadero St : Bush St - Pine St	DPW	X		
Divisadero St : Castro St - Haight St	DPW		X	
Divisadero St : Castro St - Haight St	DPW	X		
Divisadero St : Eddy St - Ellis St	DPW		X	
Divisadero St : Eddy St - Ellis St	DPW	X		
Divisadero St : Ellis St - O'Farrell St	DPW		X	
Divisadero St : Ellis St - O'Farrell St	DPW	X		
Divisadero St : Fell St - Hayes St	DPW		X	
Divisadero St : Fell St - Hayes St	DPW	X		
Divisadero St : Fulton St - McAllister St	DPW		X	
Divisadero St : Fulton St - McAllister St	DPW	X		
Divisadero St : Golden Gate Ave - Turk St	DPW		X	

Tree Maintenance Streets

Block Name (On : From - To)	Commitment	Even Side	Odd Side	Median
Divisadero St : Golden Gate Ave - Turk St	DPW	X		
Divisadero St : Grove St - Fulton St	DPW		X	
Divisadero St : Grove St - Fulton St	DPW	X		
Divisadero St : Haight St - Page St	DPW		X	
Divisadero St : Haight St - Page St	DPW	X		
Divisadero St : Hayes St - Grove St	DPW		X	
Divisadero St : Hayes St - Grove St	DPW	X		
Divisadero St : McAllister St - Golden Gate Ave	DPW		X	
Divisadero St : McAllister St - Golden Gate Ave	DPW	X		
Divisadero St : Oak St - Fell St	DPW		X	
Divisadero St : Oak St - Fell St	DPW	X		
Divisadero St : O'Farrell St - Geary Blvd	DPW		X	
Divisadero St : Page St - Oak St	DPW		X	
Divisadero St : Page St - Oak St	DPW	X		
Divisadero St : Post St - Sutter St	DPW		X	
Divisadero St : Post St - Sutter St	DPW	X		
Divisadero St : Sutter St - Bush St	DPW		X	
Divisadero St : Sutter St - Bush St	DPW	X		
Divisadero St : Turk St - Eddy St	DPW		X	
Divisadero St : Turk St - Eddy St	DPW	X		
Dolores St : 14th St - Hidalgo Ter	DPW		X	X
Dolores St : 14th St - Hidalgo Ter	DPW	X		X
Dolores St : 15th St - Alert Aly	DPW		X	X
Dolores St : 15th St - Alert Aly	DPW	X		X
Dolores St : 16th St - Chula Ln	DPW		X	X
Dolores St : 16th St - Chula Ln	DPW	X		X
Dolores St : 17th St - Dolores Ter	DPW	X	X	X
Dolores St : 17th St - Dorland St	DPW	X		X
Dolores St : 18th St - 19th St	DPW		X	X
Dolores St : 18th St - 19th St	DPW			X
Dolores St : 19th St - Cumberland St	DPW		X	X
Dolores St : 19th St - Cumberland St	DPW			X
Dolores St : 20th St - Liberty St	DPW		X	X
Dolores St : 20th St - Liberty St	DPW	X		X
Dolores St : 21st St - 22nd St	DPW		X	X
Dolores St : 21st St - 22nd St	DPW	X		X
Dolores St : 22nd St - 23rd St	DPW		X	X
Dolores St : 22nd St - 23rd St	DPW	X		X
Dolores St : 23rd St - 24th St	DPW		X	X
Dolores St : 23rd St - 24th St	DPW	X		X
Dolores St : 24th St - Jersey St	DPW		X	X
Dolores St : 24th St - Jersey St	DPW	X		X
Dolores St : 25th St - Clipper St	DPW		X	X
Dolores St : 25th St - Clipper St	DPW	X		X
Dolores St : 26th St - Cesar Chavez St	DPW		X	X
Dolores St : 26th St - Cesar Chavez St	DPW	X		X
Dolores St : 27th St - Duncan St	DPW		X	X
Dolores St : 27th St - Duncan St	DPW	X		X
Dolores St : 28th St - Valley St	DPW		X	X
Dolores St : 28th St - Valley St	DPW	X		X
Dolores St : 29th St - Day St	DPW		X	X

Tree Maintenance Streets

Block Name (On : From - To)	Commitment	Even Side	Odd Side	Median
Dolores St : 29th St - Day St	DPW	X		X
Dolores St : 30th St - San Jose Ave	DPW		X	X
Dolores St : 30th St - San Jose Ave	DPW	X		X
Dolores St : Alert Aly - 16th St	DPW		X	X
Dolores St : Alert Aly - 16th St	DPW	X		X
Dolores St : Cesar Chavez St - 27th St	DPW		X	X
Dolores St : Cesar Chavez St - 27th St	DPW	X		X
Dolores St : Chula Ln - 17th St	DPW		X	X
Dolores St : Chula Ln - 17th St	DPW	X		X
Dolores St : Clinton Park - 14th St	DPW		X	X
Dolores St : Clipper St - 26th St	DPW		X	X
Dolores St : Clipper St - 26th St	DPW	X		X
Dolores St : Cumberland St - 20th St	DPW		X	X
Dolores St : Cumberland St - 20th St	DPW			X
Dolores St : Day St - 30th St	DPW		X	X
Dolores St : Day St - 30th St	DPW	X		X
Dolores St : Dolores Ter - Dorland St	DPW		X	X
Dolores St : Dorland St - 18th St	DPW		X	X
Dolores St : Dorland St - 18th St	DPW			X
Dolores St : Duncan St - 28th St	DPW		X	X
Dolores St : Duncan St - 28th St	DPW	X		X
Dolores St : Hidalgo Ter - 15th St	DPW		X	X
Dolores St : Hidalgo Ter - 15th St	DPW	X		X
Dolores St : Jersey St - 25th St	DPW		X	X
Dolores St : Jersey St - 25th St	DPW	X		X
Dolores St : Liberty St - 21st St	DPW		X	X
Dolores St : Liberty St - 21st St	DPW	X		X
Dolores St : Market St - 14th St	DPW			X
Dolores St : Market St - Clinton Park	DPW	X	X	X
Dolores St : Valley St - 29th St	DPW		X	X
Dolores St : Valley St - 29th St	DPW	X		X
Duboce Ave : Belcher St - Sanchez St	DPW	X	X	
Duboce Ave : Church St - Fillmore St	DPW	X	X	
Duboce Ave : Elgin Park - Pearl St	DPW	X	X	
Duboce Ave : Fillmore St - Belcher St	DPW	X	X	
Duboce Ave : Guerrero St - Market St	DPW	X	X	
Duboce Ave : Mission St - Stevenson St	DPW	X		
Duboce Ave : Mission St - Woodward St	DPW		X	
Duboce Ave : Pearl St - Guerrero St	DPW	X	X	
Duboce Ave : Scott St - Castro St	DPW	X		
Duboce Ave : Steiner St - Walter St	DPW		X	
Duboce Ave : Stevenson St - Valencia St	DPW	X	X	
Duboce Ave : Valencia St - Elgin Park	DPW	X	X	
Duboce Ave : Walter St - Noe St	DPW		X	
Duboce Ave : Woodward St - Stevenson St	DPW		X	
Dukes Ct : Cashmere St - Dukes Ct	DPW		X	
Dukes Ct : Cashmere St - Dukes Ct	DPW	X		
Duncan St : Amber Dr - Cameo Way	DPW		X	
Duncan St : Cameo Way - Amber Dr	DPW		X	
Eddy St : Broderick St - Saint Joseph's Ave	DPW	X		
Eddy St : Buchanan St - Webster St	DPW	X	X	

Tree Maintenance Streets

Block Name (On : From - To)	Commitment	Even Side	Odd Side	Median
Eddy St : Divisadero St - Broderick St	DPW	X	X	
Eddy St : Fillmore St - Steiner St	DPW	X	X	
Eddy St : Franklin St - Gough St	DPW	X	X	
Eddy St : Gough St - Laguna St	DPW	X		
Eddy St : Laguna St - Buchanan St	DPW	X	X	
Eddy St : Pierce St - Scott St	DPW	X	X	
Eddy St : Scott St - Divisadero St	DPW	X	X	
Eddy St : Steiner St - Pierce St	DPW	X	X	
Eddy St : Van Ness Ave - Franklin St	DPW	X	X	
Eddy St : Webster St - Fillmore St	DPW	X	X	
El Camino Del Mar : 25th Ave - 26th Ave	DPW			X
El Camino Del Mar : 26th Ave - 27th Ave	DPW			X
El Camino Del Mar : 27th Ave - 28th Ave	DPW			X
El Camino Del Mar : 28th Ave - El Camino Del Mar	DPW			X
El Camino Del Mar : El Camino Del Mar - 30th Ave	DPW			X
El Camino Del Mar : El Camino Del Mar - McLaren	DPW			X
El Camino Del Mar : Lincoln Blvd - 25th Ave	DPW			X
Elk St : Chenery St - Paradise Ave	DPW		X	
Ellis St : Beideman St - Divisadero St	DPW	X	X	
Ellis St : Broderick St - Terra Vista Ave	DPW	X	X	
Ellis St : Cohen Pl - Hyde St	Mixed	X		
Ellis St : Divisadero St - Broderick St	DPW	X	X	
Ellis St : Franklin St - Gough St	DPW	X	X	
Ellis St : Gough St - Laguna St	DPW	X	X	
Ellis St : Hollis St - Webster St	DPW	X	X	
Ellis St : Hyde St - Larkin St	Mixed	X	X	
Ellis St : Jones St - Leavenworth St	Mixed	X		
Ellis St : Laguna St - Quickstep Ln	DPW		X	
Ellis St : Larkin St - Polk St	Mixed	X	X	
Ellis St : Leavenworth St - Cohen Pl	Mixed		X	
Ellis St : Market St - Powell St	Mixed	X		
Ellis St : Mason St - Taylor St	Mixed		X	
Ellis St : Pierce St - Scott St	DPW	X	X	
Ellis St : Polk St - Van Ness Ave	Mixed		X	
Ellis St : Quickstep Ln - Inca Ln	DPW	X		
Ellis St : Scott St - Beideman St	DPW	X	X	
Ellis St : Start: 1350-1441 Block - Hollis St	DPW	X	X	
Ellis St : Steiner St - Pierce St	DPW	X	X	
Ellis St : Van Ness Ave - Franklin St	DPW	X	X	
Elm St : Franklin St - Gough St	DPW	X	X	
Entrada Ct : Entrada Ct - Entrada Ct	DPW			X
Espanola St : Beatrice Ln - Matthew Ct	DPW	X	X	
Eugenia Ave : Bonview St - Bocana St	Mixed	X	X	
Eugenia Ave : Virginia Ave - Bonview St	Mixed	X	X	
Eugenia Ave : Winfield St - Virginia Ave	Mixed	X		
Evans Ave : Jennings St - Keith St	DPW		X	X
Evans Ave : Jennings St - Keith St	DPW	X		X
Evans Ave : Keith St - Mendell St	DPW		X	X
Evans Ave : Keith St - Mendell St	DPW	X		X
Evans Ave : Mendell St - Newhall St	DPW		X	X
Evans Ave : Mendell St - Newhall St	DPW	X		X

Tree Maintenance Streets

Block Name (On : From - To)	Commitment	Even Side	Odd Side	Median
Evans Ave : Newhall St - 03rd St	DPW		X	X
Evans Ave : Newhall St - 03rd St	DPW	X		X
Evans Ave : Phelps St - Quint St	DPW		X	
Evans Ave : Quint St - Rankin St	DPW		X	
Evans Ave : Rankin St - Selby St	DPW	X		
Evans Ave : Selby St - Toland St	DPW	X	X	
Fairfax Ave : 03rd St - Phelps St	DPW	X	X	
Fairfax Ave : Keith St - Lane St	DPW	X	X	
Fairfax Ave : Lane St - Mendell St	DPW	X	X	
Fairfax Ave : Mendell St - Newhall St	DPW		X	
Fell St : Ashbury St - Clayton St	DPW	X		
Fell St : Baker St - Lyon St	DPW	X		
Fell St : Broderick St - Baker St	DPW	X	X	
Fell St : Buchanan St - Webster St	DPW	X	X	
Fell St : Central Ave - Masonic Ave	DPW	X		
Fell St : Clayton St - Cole St	DPW	X		
Fell St : Cole St - Shrader St	DPW	X		
Fell St : Divisadero St - Broderick St	DPW	X	X	
Fell St : Fillmore St - Steiner St	DPW	X	X	
Fell St : Franklin St - Gough St	DPW	X	X	
Fell St : Gough St - Octavia St	DPW	X	X	
Fell St : Laguna St - Buchanan St	DPW	X	X	
Fell St : Lyon St - Central Ave	DPW	X		
Fell St : Masonic Ave - Ashbury St	DPW	X		
Fell St : Octavia St - Laguna St	DPW	X	X	
Fell St : Pierce St - Scott St	DPW	X	X	
Fell St : Scott St - Divisadero St	DPW	X	X	
Fell St : Shrader St - Fell St	DPW	X		
Fell St : Steiner St - Pierce St	DPW	X	X	
Fell St : Van Ness Ave - Franklin St	DPW	X	X	
Fell St : Webster St - Fillmore St	DPW	X	X	
Fern St : Franklin St - Gough St	DPW	X	X	
Filbert St : Telegraph Hill Blvd - Kearny St				X
Fillmore St : Bush St - Wilmot St	DPW	X	X	
Fillmore St : California St - Sacramento St	DPW	X	X	
Fillmore St : Clay St - Washington St	DPW	X	X	
Fillmore St : Fulton St - McAllister St	DPW	X	X	
Fillmore St : Geary Blvd - Post St	DPW		X	
Fillmore St : Grove St - Fulton St	DPW	X	X	
Fillmore St : Hayes St - Grove St	DPW	X	X	
Fillmore St : McAllister St - Golden Gate Ave	DPW	X	X	
Fillmore St : Pine St - California St	DPW	X	X	
Fillmore St : Post St - Sutter St	DPW	X	X	
Fillmore St : Sacramento St - Clay St	DPW	X	X	
Fillmore St : Sutter St - Bush St	DPW	X	X	
Fillmore St : Washington St - Jackson St	DPW	X	X	
Fillmore St : Wilmot St - Pine St	DPW	X	X	
Folsom St : 04th St - 05th St	Mixed	X	X	
Folsom St : 05th St - Falmouth St	Mixed	X	X	
Folsom St : 06th St - Harriet St	DPW	X	X	
Folsom St : 07th St - Langton St	Mixed		X	

Tree Maintenance Streets

Block Name (On : From - To)	Commitment	Even Side	Odd Side	Median
Folsom St : 08th St - 09th St	Mixed	X	X	
Folsom St : 09th St - Dore St	Mixed	X	X	
Folsom St : 10th St - Juniper St	Mixed	X	X	
Folsom St : 11th St - Norfolk St	Mixed	X	X	
Folsom St : 12th St - 13th St	Mixed	X	X	
Folsom St : 15th St - 16th St	Mixed	X	X	
Folsom St : 16th St - Enterprise St	Mixed	X	X	
Folsom St : 17th St - 18th St	Mixed	X	X	
Folsom St : 18th St - 19th St	Mixed	X	X	
Folsom St : 19th St - 20th St	Mixed	X	X	
Folsom St : 20th St - 21st St	Mixed	X	X	
Folsom St : 21st St - 22nd St	DPW	X	X	
Folsom St : 22nd St - 23rd St	DPW	X	X	
Folsom St : 23rd St - 24th St	DPW	X	X	
Folsom St : 24th St - 25th St	DPW	X	X	
Folsom St : 25th St - 26th St	DPW	X	X	
Folsom St : 26th St - Kamille Ct	DPW	X	X	
Folsom St : Cesar Chavez St - Precita Ave	DPW	X	X	
Folsom St : Columbia Square St - Russ St	DPW		X	
Folsom St : Dore St - 10th St	Mixed	X	X	
Folsom St : Erie St - 14th St	Mixed	X		
Folsom St : Falmouth St - 06th St	Mixed	X	X	
Folsom St : Harriet St - Columbia Square St	DPW	X	X	
Folsom St : Juniper St - 11th St	Mixed	X		
Folsom St : Kamille Ct - Cesar Chavez St	DPW		X	
Folsom St : Langton St - Hallam St	Mixed		X	
Folsom St : Moss St - 07th St	DPW	X	X	
Folsom St : Norfolk St - 12th St	Mixed		X	
Folsom St : Precita Ave - Precita Ave	DPW	X	X	
Folsom St : Precita Ave - Stoneman St	DPW	X	X	
Folsom St : Rausch St - Rodgers St	Mixed		X	
Folsom St : Ripley St - Bernal Heights Blvd	DPW		X	
Folsom St : Rodgers St - 08th St	Mixed	X		
Folsom St : Russ St - Sherman St	DPW	X		
Folsom St : Sherman St - Moss St	DPW	X	X	
Folsom St : Stoneman St - Ripley St	DPW	X	X	
Francisco St : Mason St - Taylor St	DPW	X	X	
Francisco St : Taylor St - Columbus Ave	DPW	X		
Franklin St : Austin St - Pine St	DPW		X	
Franklin St : Bush St - Austin St	DPW	X	X	
Franklin St : California St - Sacramento St	DPW	X	X	
Franklin St : Clay St - Washington St	DPW	X	X	
Franklin St : Daniel Burnham Ct - Sutter St	DPW	X	X	
Franklin St : Eddy St - Willow St	DPW	X	X	
Franklin St : Ellis St - Olive St	DPW	X	X	
Franklin St : Elm St - Turk St	DPW		X	
Franklin St : Geary Blvd - Post St	DPW	X	X	
Franklin St : Golden Gate Ave - Elm St	DPW	X	X	
Franklin St : Grove St - Fulton St	DPW	X	X	
Franklin St : Hayes St - Ivy St	DPW		X	
Franklin St : Hickory St - Fell St	DPW	X	X	

Tree Maintenance Streets

Block Name (On : From - To)	Commitment	Even Side	Odd Side	Median
Franklin St : Ivy St - Grove St	DPW		X	
Franklin St : Jackson St - Pacific Ave	DPW	X	X	
Franklin St : Larch St - Eddy St	DPW	X	X	
Franklin St : Lily St - Oak St	DPW	X	X	
Franklin St : Linden St - Hayes St	DPW		X	
Franklin St : McAllister St - Redwood St	DPW	X	X	
Franklin St : Myrtle St - Geary Blvd	DPW	X	X	
Franklin St : Oak St - Hickory St	DPW	X	X	
Franklin St : O'Farrell St - Myrtle St	DPW	X		
Franklin St : Olive St - O'Farrell St	DPW	X	X	
Franklin St : Pacific Ave - Broadway	DPW	X	X	
Franklin St : Page St - Lily St	DPW		X	
Franklin St : Pine St - California St	DPW	X		
Franklin St : Post St - Daniel Burnham Ct	DPW	X	X	
Franklin St : Redwood St - Golden Gate Ave	DPW	X	X	
Franklin St : Sacramento St - Clay St	DPW	X	X	
Franklin St : Sutter St - Fern St	DPW	X		
Franklin St : Turk St - Larch St	DPW	X	X	
Franklin St : Washington St - Jackson St	DPW	X	X	
Franklin St : Willow St - Ellis St	DPW	X	X	
Fulton St : Divisadero St - Broderick St	DPW	X	X	
Fulton St : Fillmore St - Steiner St	DPW	X	X	
Fulton St : Franklin St - Gough St	DPW	X	X	
Fulton St : Friendship Ct - Fillmore St	DPW	X	X	
Fulton St : Gough St - Octavia St	DPW		X	
Fulton St : Laguna St - Webster St	DPW	X	X	
Fulton St : Octavia St - Laguna St	DPW	X	X	
Fulton St : Pierce St - Scott St	DPW	X		
Fulton St : Scott St - Divisadero St	DPW	X	X	
Fulton St : Steiner St - Pierce St	DPW	X		
Fulton St : Webster St - Friendship Ct	DPW	X	X	
Funston Ave : Quintara St - Rivera St	DPW			X
Galvez Ave : Mendell St - Newhall St	DPW	X	X	
Galvez Ave : Newhall St - 03rd St	DPW	X	X	
Garcia Ave : Edgehill Way - Vasquez Ave	DPW			X
Garcia Ave : Idora Ave - Pacheco St	DPW			X
Garcia Ave : Idora Ave - Pacheco St	DPW			X
Garcia Ave : Pacheco St - Edgehill Way	DPW			X
Garcia Ave : Pacheco St - Vasquez Ave	DPW			X
Garcia Ave : Vasquez Ave - Idora Ave	DPW			X
Garlington Ct : La Salle Ave - Commer Ct	DPW		X	
Garlington Ct : La Salle Ave - Commer Ct	DPW	X		
Geary Blvd : 02nd Ave - 03rd Ave	DPW	X	X	X
Geary Blvd : 02nd Ave - 03rd Ave	DPW			X
Geary Blvd : 03rd Ave - 04th Ave	DPW	X	X	X
Geary Blvd : 03rd Ave - 04th Ave	DPW		X	X
Geary Blvd : 04th Ave - 05th Ave	DPW		X	X
Geary Blvd : 04th Ave - 05th Ave	DPW	X		X
Geary Blvd : 05th Ave - 06th Ave	DPW		X	X
Geary Blvd : 05th Ave - 06th Ave	DPW	X		X
Geary Blvd : 06th Ave - 07th Ave	DPW		X	X

Block Name (On : From - To)	Commitment	Even Side	Odd Side	Median
Gearly Blvd : 06th Ave - 07th Ave	DPW	X		X
Gearly Blvd : 07th Ave - 08th Ave	DPW		X	X
Gearly Blvd : 07th Ave - 08th Ave	DPW	X		X
Gearly Blvd : 08th Ave - 09th Ave	DPW		X	X
Gearly Blvd : 08th Ave - 09th Ave	DPW	X		X
Gearly Blvd : 09th Ave - 10th Ave	DPW	X	X	X
Gearly Blvd : 09th Ave - 10th Ave	DPW	X		X
Gearly Blvd : 10th Ave - 11th Ave	DPW		X	X
Gearly Blvd : 10th Ave - 11th Ave	DPW	X		X
Gearly Blvd : 11th Ave - 12th Ave	DPW		X	X
Gearly Blvd : 11th Ave - 12th Ave	DPW	X		X
Gearly Blvd : 12th Ave - Funston Ave	DPW		X	X
Gearly Blvd : 12th Ave - Funston Ave	DPW	X		X
Gearly Blvd : 14th Ave - 15th Ave	DPW		X	X
Gearly Blvd : 14th Ave - 15th Ave	DPW	X		X
Gearly Blvd : 15th Ave - 16th Ave	DPW		X	X
Gearly Blvd : 15th Ave - 16th Ave	DPW	X		X
Gearly Blvd : 16th Ave - 17th Ave	DPW		X	X
Gearly Blvd : 16th Ave - 17th Ave	DPW	X		X
Gearly Blvd : 17th Ave - 18th Ave	DPW		X	X
Gearly Blvd : 17th Ave - 18th Ave	DPW	X		X
Gearly Blvd : 18th Ave - 19th Ave	DPW		X	X
Gearly Blvd : 18th Ave - 19th Ave	DPW	X		X
Gearly Blvd : 19th Ave - 20th Ave	DPW		X	X
Gearly Blvd : 19th Ave - 20th Ave	DPW	X		X
Gearly Blvd : 20th Ave - 21st Ave	DPW	X	X	X
Gearly Blvd : 20th Ave - 21st Ave	DPW	X		X
Gearly Blvd : 21st Ave - 22nd Ave	DPW		X	X
Gearly Blvd : 21st Ave - 22nd Ave	DPW	X		X
Gearly Blvd : 22nd Ave - 23rd Ave	DPW		X	X
Gearly Blvd : 22nd Ave - 23rd Ave	DPW	X		X
Gearly Blvd : 23rd Ave - 24th Ave	DPW		X	X
Gearly Blvd : 23rd Ave - 24th Ave	DPW	X		X
Gearly Blvd : 24th Ave - 25th Ave	DPW		X	X
Gearly Blvd : 24th Ave - 25th Ave	DPW	X		X
Gearly Blvd : 25th Ave - 26th Ave	DPW		X	X
Gearly Blvd : 25th Ave - 26th Ave	DPW	X		X
Gearly Blvd : 26th Ave - 27th Ave	DPW		X	X
Gearly Blvd : 26th Ave - 27th Ave	DPW	X		X
Gearly Blvd : 27th Ave - 28th Ave	DPW	X	X	X
Gearly Blvd : 27th Ave - 28th Ave	DPW	X		X
Gearly Blvd : 28th Ave - 29th Ave	DPW		X	X
Gearly Blvd : 28th Ave - 29th Ave	DPW	X		X
Gearly Blvd : 29th Ave - 30th Ave	DPW		X	X
Gearly Blvd : 29th Ave - 30th Ave	DPW	X		X
Gearly Blvd : 30th Ave - 31st Ave	DPW	X	X	X
Gearly Blvd : 30th Ave - 31st Ave	DPW	X		X
Gearly Blvd : 31st Ave - 32nd Ave	DPW	X	X	X
Gearly Blvd : 31st Ave - 32nd Ave	DPW	X		X
Gearly Blvd : 32nd Ave - 33rd Ave	DPW	X	X	X
Gearly Blvd : 32nd Ave - 33rd Ave	DPW			X

Tree Maintenance Streets

Block Name (On : From - To)	Commitment	Even Side	Odd Side	Median
Geary Blvd : 33rd Ave - 34th Ave	DPW		X	X
Geary Blvd : 33rd Ave - 34th Ave	DPW	X		X
Geary Blvd : 34th Ave - 35th Ave	DPW		X	X
Geary Blvd : 34th Ave - 35th Ave	DPW	X		X
Geary Blvd : 35th Ave - 36th Ave	DPW	X	X	X
Geary Blvd : 35th Ave - 36th Ave	DPW		X	X
Geary Blvd : 36th Ave - 37th Ave	DPW		X	X
Geary Blvd : 36th Ave - 37th Ave	DPW	X		X
Geary Blvd : 37th Ave - 38th Ave	DPW		X	X
Geary Blvd : 37th Ave - 38th Ave	DPW	X		X
Geary Blvd : 38th Ave - 39th Ave	DPW		X	X
Geary Blvd : 38th Ave - 39th Ave	DPW	X		X
Geary Blvd : 39th Ave - 40th Ave	DPW		X	X
Geary Blvd : 39th Ave - 40th Ave	DPW	X		X
Geary Blvd : 40th Ave - 41st Ave	DPW		X	X
Geary Blvd : 40th Ave - 41st Ave		X		X
Geary Blvd : 41st Ave - 42nd Ave	DPW	X	X	X
Geary Blvd : 41st Ave - 42nd Ave	DPW		X	X
Geary Blvd : 41st Ave - 42nd Ave		X		X
Geary Blvd : 42nd Ave - 43rd Ave	DPW	X	X	X
Geary Blvd : 42nd Ave - 43rd Ave	DPW			X
Geary Blvd : 43rd Ave - 44th Ave	DPW	X		X
Geary Blvd : 43rd Ave - 44th Ave	DPW	X		X
Geary Blvd : Arguello Blvd - 02nd Ave	DPW		X	X
Geary Blvd : Arguello Blvd - 02nd Ave	DPW	X		X
Geary Blvd : Avery St - Steiner St	DPW	X		X
Geary Blvd : Baker St - Lyon St	DPW	X	X	X
Geary Blvd : Baker St - Lyon St	DPW	X		X
Geary Blvd : Beaumont Ave - Commonwealth Ave	DPW	X	X	X
Geary Blvd : Beaumont Ave - Commonwealth Ave	DPW	X	X	X
Geary Blvd : Blake St - Cook St	DPW		X	X
Geary Blvd : Blake St - Cook St	DPW	X		X
Geary Blvd : Broderick St - Baker St	DPW	X	X	X
Geary Blvd : Buchanan St - Zampa Ln	DPW	X	X	X
Geary Blvd : Cleary Ct - Laguna St	DPW		X	X
Geary Blvd : Collins St - Blake St	DPW		X	X
Geary Blvd : Collins St - Blake St	DPW	X		X
Geary Blvd : Commonwealth Ave - Stanyan St	DPW		X	X
Geary Blvd : Commonwealth Ave - Stanyan St	DPW	X		X
Geary Blvd : Cook St - Spruce St	DPW		X	X
Geary Blvd : Cook St - Spruce St	DPW	X		X
Geary Blvd : Divisadero St - Baker St	DPW		X	X
Geary Blvd : Divisadero St - Broderick St	DPW	X		X
Geary Blvd : Emerson St - Wood St	DPW	X	X	X
Geary Blvd : Fillmore St - Avery St	DPW	X	X	X
Geary Blvd : Fillmore St - Steiner St	DPW		X	X
Geary Blvd : Franklin St - Gough St	DPW	X		X
Geary Blvd : Funston Ave - Park Presidio Blvd	DPW	X	X	X
Geary Blvd : Funston Ave - Park Presidio Blvd	DPW	X	X	X
Geary Blvd : Gough St - Cleary Ct	DPW		X	X
Geary Blvd : Gough St - Laguna St	DPW	X		X

Tree Maintenance Streets

Block Name (On : From - To)	Commitment	Even Side	Odd Side	Median
Geary Blvd : Jordan Ave - Palm Ave	DPW	X		X
Geary Blvd : Laguna St - Buchanan St	DPW		X	X
Geary Blvd : Laguna St - Webster St	DPW	X		X
Geary Blvd : Lyon St - Presidio Ave	DPW	X	X	X
Geary Blvd : Lyon St - Presidio Ave	DPW	X	X	X
Geary Blvd : Masonic Ave - Emerson St	DPW	X	X	X
Geary Blvd : Masonic Ave - Wood St	DPW		X	X
Geary Blvd : Palm Ave - Arguello Blvd	DPW	X	X	X
Geary Blvd : Palm Ave - Arguello Blvd	DPW	X	X	X
Geary Blvd : Park Presidio Blvd - 14th Ave	DPW	X	X	X
Geary Blvd : Park Presidio Blvd - 14th Ave	DPW	X	X	X
Geary Blvd : Parker Ave - Beaumont Ave	DPW		X	X
Geary Blvd : Parker Ave - Beaumont Ave	DPW	X		X
Geary Blvd : Presidio Ave - Masonic Ave	DPW	X	X	X
Geary Blvd : Presidio Ave - Masonic Ave	DPW	X		X
Geary Blvd : Scott St - Divisadero St	DPW		X	X
Geary Blvd : Scott St - Divisadero St	DPW			X
Geary Blvd : Spruce St - Parker Ave	DPW	X	X	X
Geary Blvd : Spruce St - Parker Ave	DPW	X		X
Geary Blvd : Stanyan St - Jordan Ave	DPW	X		X
Geary Blvd : Stanyan St - Palm Ave	DPW		X	X
Geary Blvd : Steiner St - Scott St	DPW		X	X
Geary Blvd : Steiner St - Scott St	DPW			X
Geary Blvd : Van Ness Ave - Franklin St	DPW	X	X	X
Geary Blvd : Webster St - Fillmore St	DPW		X	X
Geary Blvd : Webster St - Fillmore St	DPW	X		X
Geary Blvd : Wood St - Collins St	DPW		X	X
Geary Blvd : Wood St - Collins St	DPW	X		X
Geary Blvd : Zampa Ln - End: Block	DPW		X	X
Geneva Ave : Athens St - South Hill Blvd	DPW		X	
Geneva Ave : Athens St - South Hill Blvd	DPW	X		
Geneva Ave : Brookdale Ave - Carter St	DPW		X	
Geneva Ave : Cielito Dr - Esquina Dr	DPW		X	
Geneva Ave : Delano Ave - Cayuga Ave	DPW	X		
Geneva Ave : Edinburg St - Naples St	DPW		X	
Geneva Ave : Howth St - Louisburg St	DPW		X	
Geneva Ave : Linda Vista Stps - Stoneridge Ln	DPW	X		
Geneva Ave : Lisbon St - Madrid St	DPW		X	
Geneva Ave : London St - Paris St	DPW	X		
Geneva Ave : Madrid St - Edinburg St	DPW	X		
Geneva Ave : Naples St - Vienna St	DPW		X	
Geneva Ave : Ocean Ave - Howth St	DPW		X	
Geneva Ave : Ocean Ave - Howth St	DPW	X		
Geneva Ave : Paris St - Lisbon St	DPW		X	
Geneva Ave : Prague St - Brookdale Ave	DPW		X	
Geneva Ave : Prague St - Linda Vista Stps	DPW	X		
Geneva Ave : Stoneridge Ln - Brookdale Ave	DPW	X		
Geneva Ave : Vienna St - Athens St	DPW		X	
Geneva Ave : Vienna St - Athens St	DPW	X		
George Ct : Ingalls St - End: 01-42 Block	DPW	X	X	
Gilman Ave : Griffith St - Hawes St		X	X	X

Tree Maintenance Streets

Block Name (On : From - To)	Commitment	Even Side	Odd Side	Median
Gold Mine Dr : Diamond Heights Blvd - Topaz Way	DPW	X	X	
Gold Mine Dr : Jade Pl - Topaz Way	DPW	X	X	
Gold Mine Dr : Onique Ln - Diamond Heights Blvd	DPW	X	X	
Gold Mine Dr : Opalo Ln - Jade Pl	DPW	X	X	
Gold Mine Dr : Ora Way - Opalo Ln	DPW	X		
Gold Mine Dr : Topaz Way - Onique Ln	DPW	X	X	
Gold Mine Dr : Topaz Way - Ora Way	DPW	X	X	
Golden Gate Ave : Fillmore St - Steiner St	DPW	X	X	
Golden Gate Ave : Franklin St - Gough St	DPW	X	X	
Golden Gate Ave : Gough St - Laguna St	DPW		X	
Golden Gate Ave : Laguna St - Webster St	DPW	X	X	
Golden Gate Ave : Pierce St - Scott St	DPW	X	X	
Golden Gate Ave : Steiner St - Pierce St	DPW	X	X	
Golden Gate Ave : Van Ness Ave - Franklin St	DPW	X	X	
Golden Gate Ave : Webster St - Fillmore St	DPW	X	X	
Gough St : Ash St - McAllister St	DPW	X		
Gough St : Austin St - Pine St	DPW	X	X	
Gough St : Bush St - Austin St	DPW		X	
Gough St : California St - Sacramento St	DPW	X	X	
Gough St : Clay St - Washington St	DPW	X		
Gough St : Colton St - Stevenson St	Mixed	X	X	
Gough St : Eddy St - Ellis St	DPW	X	X	
Gough St : Ellis St - Geary Blvd	DPW	X	X	
Gough St : Elm St - Turk St	DPW	X		
Gough St : Fell St - Linden St	DPW	X	X	
Gough St : Fern St - Bush St	DPW	X	X	
Gough St : Fulton St - Ash St	DPW		X	
Gough St : Geary Blvd - Post St	DPW	X	X	
Gough St : Grove St - Fulton St	DPW	X	X	
Gough St : Haight St - Rose St	DPW		X	
Gough St : Hayes St - Ivy St	DPW	X		
Gough St : Hickory St - Fell St	DPW	X	X	
Gough St : Ivy St - Grove St	DPW	X	X	
Gough St : Jackson St - Pacific Ave	DPW	X	X	
Gough St : Lily St - Oak St	DPW		X	
Gough St : Linden St - Hayes St	DPW	X	X	
Gough St : McAllister St - Golden Gate Ave	DPW	X	X	
Gough St : McCoppin St - Colton St	Mixed	X		
Gough St : Oak St - Hickory St	DPW		X	
Gough St : Pacific Ave - Broadway	DPW	X		
Gough St : Page St - Lily St	DPW	X	X	
Gough St : Pine St - California St	DPW	X	X	
Gough St : Post St - Sutter St	DPW	X	X	
Gough St : Rose St - Page St	DPW		X	
Gough St : Sacramento St - Clay St	DPW	X		
Gough St : Stevenson St - Market St	Mixed	X		
Gough St : Sutter St - Fern St	DPW	X	X	
Gough St : Turk St - Eddy St	DPW	X		
Gough St : Washington St - Jackson St	DPW	X	X	
Granada Ave : Holloway Ave - Ocean Ave		X		X
Green St : Jasper Pl - Stockton St	DPW		X	

Tree Maintenance Streets

Block Name (On : From - To)	Commitment	Even Side	Odd Side	Median
Green St : Stockton St - Powell St	DPW	X	X	
Grove St : Banneker Way - Webster St	DPW		X	
Grove St : Buchanan St - Banneker Way	DPW	X	X	
Grove St : Market St - Larkin St	DPW		X	
Grove St : Polk St - Van Ness Ave	DPW		X	
Guerrero St : 14th St - 15th St	DPW	X		
Guerrero St : 14th St - Rosa Parks Ln	DPW		X	
Guerrero St : 15th St - 16th St	DPW		X	
Guerrero St : 15th St - 16th St	DPW	X		
Guerrero St : 16th St - 17th St	DPW	X		
Guerrero St : 16th St - Camp St	DPW		X	
Guerrero St : 17th St - 18th St	DPW		X	
Guerrero St : 17th St - Dorland St	DPW	X		
Guerrero St : 18th St - 19th St	DPW		X	
Guerrero St : 18th St - 19th St	DPW	X		
Guerrero St : 19th St - 20th St	DPW		X	
Guerrero St : 19th St - Cumberland St	DPW	X		
Guerrero St : 20th St - Liberty St	DPW	X		X
Guerrero St : 20th St - Liberty St	DPW		X	
Guerrero St : 21st St - 22nd St	DPW	X		X
Guerrero St : 21st St - Hill St	DPW		X	X
Guerrero St : 22nd St - 23rd St	DPW	X		X
Guerrero St : 22nd St - Alvarado St	DPW		X	X
Guerrero St : 23rd St - 24th St	DPW	X		X
Guerrero St : 23rd St - Elizabeth St	DPW		X	X
Guerrero St : 24th St - 25th St	DPW		X	X
Guerrero St : 24th St - 25th St	DPW	X		X
Guerrero St : 25th St - 26th St	DPW		X	X
Guerrero St : 25th St - 26th St	DPW	X		X
Guerrero St : 26th St - Cesar Chavez St	DPW		X	X
Guerrero St : 26th St - Cesar Chavez St	DPW	X		X
Guerrero St : 27th St - Duncan St	DPW		X	X
Guerrero St : 27th St - Duncan St	DPW	X		X
Guerrero St : Alvarado St - 23rd St	DPW		X	X
Guerrero St : Brosnan St - 14th St	DPW		X	
Guerrero St : Camp St - 17th St	DPW		X	
Guerrero St : Cesar Chavez St - 27th St	DPW		X	X
Guerrero St : Cesar Chavez St - 27th St	DPW	X		X
Guerrero St : Clinton Park - 14th St	DPW	X		
Guerrero St : Clinton Park - Brosnan St	DPW		X	
Guerrero St : Cumberland St - 20th St	DPW	X		
Guerrero St : Dorland St - 18th St	DPW	X		
Guerrero St : Duboce Ave - Clinton Park	DPW		X	
Guerrero St : Duboce Ave - Clinton Park	DPW	X		
Guerrero St : Duncan St - 28th St	DPW	X	X	X
Guerrero St : Elizabeth St - 24th St	DPW		X	X
Guerrero St : Hill St - 22nd St	DPW		X	X
Guerrero St : Liberty St - 21st St	DPW	X		X
Guerrero St : Liberty St - 21st St	DPW		X	
Guerrero St : Market St - Duboce Ave	DPW		X	
Guerrero St : Market St - Duboce Ave	DPW	X		

Tree Maintenance Streets

Block Name (On : From - To)	Commitment	Even Side	Odd Side	Median
Guerrero St : San Jose Ave - End: 1601-1650 Block	DPW	X		X
Hahn St : Sunnysdale Ave - Blythdale Ave	DPW		X	
Hahn St : Visitacion Ave - Sunnysdale Ave	DPW		X	
Haight St : Ashbury St - Clayton St	DPW	X	X	
Haight St : Baker St - Lyon St	DPW	X		
Haight St : Belvedere St - Cole St	DPW	X	X	
Haight St : Broderick St - Baker St	DPW	X	X	
Haight St : Buchanan St - Webster St	DPW	X	X	
Haight St : Buena Vista West Ave - Central Ave	DPW	X		
Haight St : Central Ave - Masonic Ave	DPW	X	X	
Haight St : Clayton St - Belvedere St	DPW	X	X	
Haight St : Cole St - Cole St	DPW		X	
Haight St : Cole St - Shrader St	DPW	X	X	
Haight St : Divisadero St - Broderick St	DPW	X	X	
Haight St : Fillmore St - Steiner St	DPW	X	X	
Haight St : Gough St - Octavia St	DPW	X	X	
Haight St : Laguna St - Buchanan St	DPW	X	X	
Haight St : Lyon St - Buena Vista West Ave	DPW	X	X	
Haight St : Market St - Gough St	DPW		X	
Haight St : Masonic Ave - Ashbury St	DPW	X	X	
Haight St : Octavia St - Laguna St	DPW	X	X	
Haight St : Pierce St - Scott St	DPW	X	X	
Haight St : Scott St - Divisadero St	DPW	X	X	
Haight St : Shrader St - Stanyan St	DPW	X	X	
Haight St : Steiner St - Pierce St	DPW	X	X	
Haight St : Webster St - Fillmore St	DPW	X	X	
Harbor Rd : Northridge Rd - Ingalls St	DPW	X	X	
Harrison St : 01st St - I-80 E On Ramp	DPW	X		
Harrison St : 02nd St - Vassar Pl	DPW		X	
Harrison St : 03rd St - Lapu-lapu St	DPW	X		
Harrison St : 04th St - 05th St	DPW	X	X	
Harrison St : 06th St - Harriet St	DPW	X	X	
Harrison St : 07th St - I-80 W On Ramp	DPW	X		
Harrison St : 08th St - Gordon St	DPW	X		
Harrison St : 10th St - 11th St	DPW	X		
Harrison St : 12th St - 13th St	DPW		X	
Harrison St : 13th St - 14th St	DPW	X	X	
Harrison St : 14th St - Alameda St	DPW	X	X	
Harrison St : 17th St - Mariposa St	DPW	X	X	
Harrison St : 18th St - 18th St	DPW	X	X	
Harrison St : 19th St - Mistral St	DPW	X		
Harrison St : 20th St - 21st St	DPW	X	X	
Harrison St : 21st St - 22nd St	DPW	X	X	
Harrison St : 22nd St - 23rd St	DPW	X	X	
Harrison St : 23rd St - 24th St	DPW	X	X	
Harrison St : 24th St - 25th St	DPW	X	X	
Harrison St : 25th St - 26th St	DPW	X	X	
Harrison St : Alameda St - 15th St	DPW	X	X	
Harrison St : Berwick Pl - 08th St	DPW	X		
Harrison St : Dore St - 10th St	DPW		X	
Harrison St : Harriet St - Columbia Square St	DPW	X		

Tree Maintenance Streets

Block Name (On : From - To)	Commitment	Even Side	Odd Side	Median
Harrison St : Hawthorne St - 03rd St	DPW		X	
Harrison St : I-80 W On Ramp - Langton St	DPW	X		
Harrison St : Kamille Ct - Cesar Chavez St	DPW	X	X	
Harrison St : Mariposa St - 18th St	DPW	X	X	
Harrison St : Mistral St - 20th St	DPW		X	
Harrison St : Norfolk St - 12th St	DPW	X		
Harrison St : Oak Grove St - Morris St	DPW	X		
Harrison St : Sherman St - 07th St	DPW	X		
Hawkins Ln : Hawkins Ln - Jakey Ct	DPW	X	X	
Hawkins Ln : Jakey Ct - Whitney Young Cir	DPW	X		
Hayes St : Fillmore St - Steiner St	DPW	X	X	
Hayes St : Pierce St - Scott St	DPW		X	
Hayes St : Scott St - Divisadero St	DPW	X	X	
Hayes St : Steiner St - Pierce St	DPW		X	
Hayes St : Webster St - Fillmore St	DPW	X	X	
Hillview Ct : Cashmere St - Hillview Ct	DPW		X	
Hillview Ct : Hillview Ct - Whitney Young Cir	DPW	X		
Hollis St : Ellis St - O'Farrell St	DPW	X	X	
Holloway Ave : Denslowe Dr - 19th Ave	DPW			X
Holloway Ave : Junipero Serra Blvd - Junipero Serra l	DPW			X
Holloway Ave : Junipero Serra Blvd - Stratford Dr	DPW			X
Holloway Ave : Stratford Dr - Denslowe Dr	DPW			X
Hollywood Ct : Start: 01-99 Block - Pope St	Mixed	X		
Howard St : 02nd St - New Montgomery St	Mixed		X	
Howard St : 04th St - 05th St	Mixed		X	
Howard St : 05th St - Mary St	Mixed	X	X	
Howard St : 08th St - 09th St	Mixed	X	X	
Howard St : 09th St - Washburn St	Mixed	X		
Howard St : 10th St - 11th St	Mixed	X	X	
Howard St : 11th St - Lafayette St	Mixed		X	
Howard St : 12th St - South Van Ness Ave	Mixed	X	X	
Howard St : Dore St - Grace St	Mixed	X	X	
Howard St : Grace St - 10th St	Mixed		X	
Howard St : Harriet St - Russ St	Mixed		X	
Howard St : Lafayette St - 12th St	Mixed	X		
Howard St : Langton St - Rausch St	Mixed	X	X	
Howard St : Mary St - 06th St	Mixed	X	X	
Howard St : Moss St - 07th St	Mixed	X		
Howard St : New Montgomery St - Hawthorne St	Mixed	X		
Howard St : Rausch St - Sumner St	Mixed	X	X	
Howard St : Russ St - Moss St	Mixed	X	X	
Howard St : Sumner St - 08th St	Mixed		X	
Hudson Ave : Bertha Ln - Willie B Kennedy Dr	DPW	X	X	
Hudson Ave : Cashmere St - Reuel Ct	DPW	X	X	
Hudson Ave : Keith St - Mendell St	DPW	X	X	
Hudson Ave : Mendell St - Newhall St	DPW	X	X	
Hudson Ave : Reuel Ct - Keith St	DPW		X	
Hudson Ave : Start: 1000-1029 Block - Ingalls St	DPW	X	X	
Hudson Ave : Westbrook Ct - Cashmere St	DPW	X		
Hudson Ave : Whitney Young Cir - Hawkins Ln	DPW	X	X	
Hyde St : Bay St - Bergen Pl	DPW	X	X	

Tree Maintenance Streets

Block Name (On : From - To)	Commitment	Even Side	Odd Side	Median
Hyde St : Bergen Pl - North Point St	DPW	X	X	
Hyde St : Broadway - Vallejo St	DPW	X	X	
Hyde St : Chestnut St - Francisco St	DPW	X	X	
Hyde St : Delgado Pl - Russell St	DPW	X	X	
Hyde St : Filbert St - Greenwich St	DPW	X	X	
Hyde St : Francisco St - Bay St	DPW	X		
Hyde St : Francisco St - Francisco St	DPW		X	
Hyde St : Green St - Delgado Pl	DPW	X	X	
Hyde St : Greenwich St - Lombard St	DPW	X		
Hyde St : Hastings Ter - Filbert St	DPW	X	X	
Hyde St : Jackson St - Pacific Ave	DPW	X	X	
Hyde St : Lombard St - Chestnut St	DPW	X	X	
Hyde St : North Point St - Beach St	DPW	X	X	
Hyde St : Pacific Ave - Lynch St	DPW	X	X	
Hyde St : Russell St - Warner Pl	DPW	X		
Hyde St : Union St - Allen St	DPW	X	X	
Hyde St : Vallejo St - Green St	DPW	X	X	
Hyde St : Warner Pl - Union St	DPW	X	X	
Hyde St : Washington St - Jackson St	DPW	X	X	
Idora Ave : Laguna Honda Blvd - Garcia Ave	DPW			X
Illinois St : 23rd St - 24th St	DPW		X	
Illinois St : Humboldt St - 23rd St	DPW		X	
Indiana St : Cesar Chavez St - Marin St	DPW	X	X	
Industrial St : Barneveld Ave - Charter Oak Ave	DPW		X	
Industrial St : Charter Oak Ave - Loomis St	DPW		X	
Industrial St : Oakdale Ave - Palou Ave	DPW		X	
Industrial St : Oakdale Ave - Palou Ave	DPW	X		
Industrial St : Quesada Ave - Revere Ave	DPW		X	
Ingalls St : Armstrong Ave - Bancroft Ave	DPW		X	
Ingalls St : Bancroft Ave - Carroll Ave	DPW		X	
Ingalls St : Beatrice Ln - La Salle Ave	DPW	X	X	
Ingalls St : Carroll Ave - Donner Ave	DPW	X	X	
Ingalls St : Donner Ave - Egbert Ave	DPW	X	X	
Ingalls St : Egbert Ave - Fitzgerald Ave	DPW		X	
Ingalls St : Fitzgerald Ave - Gilman Ave	DPW	X	X	
Ingalls St : George Ct - Oakdale Ave	DPW	X	X	
Ingalls St : Gilman Ave - Hollister Ave	DPW	X	X	
Ingalls St : Hollister Ave - Ingerson Ave	DPW	X	X	
Ingalls St : Ingerson Ave - Jamestown Ave	DPW	X	X	
Ingalls St : Kiska Rd - Beatrice Ln	DPW	X	X	
Ingalls St : La Salle Ave - George Ct	DPW	X	X	
Ingalls St : Oakdale Ave - Palou Ave	DPW	X	X	
Ingalls St : Palou Ave - Quesada Ave	DPW		X	
Ingalls St : Quesada Ave - Revere Ave	DPW	X	X	
Ingalls St : Revere Ave - Shafter Ave	DPW	X	X	
Ingalls St : Shafter Ave - Thomas Ave	DPW	X	X	
Ingalls St : Thomas Ave - Underwood Ave	DPW	X	X	
Ingalls St : Underwood Ave - Van Dyke Ave	DPW	X	X	
Ingalls St : Wallace Ave - Yosemite Ave	DPW	X	X	
Ingalls St : Yosemite Ave - Armstrong Ave	DPW	X	X	
Innes Ave : Innes Ave - Mendell St	DPW		X	

Block Name (On : From - To)	Commitment	Even Side	Odd Side	Median
Innes Ave : Innes Ave - Mendell St	DPW	X		
Irving St : 02nd Ave - 03rd Ave		X	X	X
Irving St : 03rd Ave - 04th Ave		X	X	X
Irving St : 04th Ave - 05th Ave				X
Irving St : 05th Ave - 06th Ave		X	X	X
Irving St : 06th Ave - 07th Ave		X		X
Irving St : 07th Ave - 08th Ave		X	X	X
Irving St : 08th Ave - 09th Ave		X	X	X
Irving St : 09th Ave - 10th Ave		X	X	X
Irving St : 10th Ave - 11th Ave		X	X	X
Irving St : 11th Ave - 12th Ave		X	X	X
Irving St : 12th Ave - Funston Ave		X	X	X
Irving St : 14th Ave - 15th Ave		X	X	X
Irving St : 15th Ave - 16th Ave		X	X	X
Irving St : 16th Ave - 17th Ave		X	X	X
Irving St : 17th Ave - 18th Ave		X	X	X
Irving St : 18th Ave - 19th Ave		X		X
Irving St : Funston Ave - 14th Ave			X	X
Jackson St : Battery St - Custom House Pl	DPW		X	
Jackson St : Custom House Pl - Sansome St	DPW		X	
Jade Pl : Gold Mine Dr - End: 01-99 Block	DPW		X	
Jakey Ct : Start: 01-12 Block - Hawkins Ln	DPW	X	X	
Jennings St : Cargo Way - Burke Ave	DPW	X	X	
Jones St : Eddy St - Ellis St	Mixed	X	X	
Jones St : Golden Gate Ave - Turk St	Mixed	X		
Jones St : McAllister St - Golden Gate Ave	Mixed	X	X	
Jones St : O'Farrell St - Geary St	Mixed	X		
Jones St : Steveloe Pl - O'Farrell St	Mixed	X		
Jones St : Turk St - Eddy St	Mixed	X	X	
Judah St : 44th Ave - 45th Ave	DPW	X	X	
Judah St : 45th Ave - 46th Ave	DPW	X	X	
Judah St : 46th Ave - 47th Ave	DPW	X	X	
Judah St : 47th Ave - 48th Ave	DPW	X	X	
Judah St : 48th Ave - La Playa St	DPW	X		
Junipero Serra Blvd : 19th Ave - Font Blvd	DPW	X		X
Junipero Serra Blvd : 19th Ave - Junipero Serra Blvd	DPW		X	X
Junipero Serra Blvd : Alemany Blvd - End:1601-1899	DPW	X	X	X
Junipero Serra Blvd : Estero Ave - Holloway Ave	DPW		X	X
Junipero Serra Blvd : Font Blvd - Junipero Serra Blvd	DPW	X	X	X
Junipero Serra Blvd : Garfield St - Shields St	DPW			X
Junipero Serra Blvd : Holloway Ave - Garfield St	DPW		X	X
Junipero Serra Blvd : Holloway Ave - Stratford Dr	DPW	X		X
Junipero Serra Blvd : Junipero Serra Blvd Off Ramp -	DPW			X
Junipero Serra Blvd : Junipero Serra Blvd Off Ramp -	DPW	X	X	X
Junipero Serra Blvd : Junipero Serra Blvd On Ramp -	DPW	X	X	X
Junipero Serra Blvd : Junipero Serra Blvd On Ramp -	DPW	X	X	X
Junipero Serra Blvd : Junipero Serra Blvd Off Ramp -	DPW		X	X
Junipero Serra Blvd : Junipero Serra Blvd On Ramp -	DPW		X	X
Junipero Serra Blvd : Moncada Way - Paloma Ave	DPW		X	X
Junipero Serra Blvd : Ocean Ave - Moncada Way	DPW	X	X	X
Junipero Serra Blvd : Ocean Ave - Stonecrest Dr	DPW	X		X

Tree Maintenance Streets

Block Name (On : From - To)	Commitment	Even Side	Odd Side	Median
Junipero Serra Blvd : Palmetto Ave - Alemany Blvd	DPW		X	X
Junipero Serra Blvd : Paloma Ave - Winston Dr	DPW		X	X
Junipero Serra Blvd : Shields St - 19th Ave	DPW		X	X
Junipero Serra Blvd : Sloat Blvd - Woodacre Dr	DPW	X		
Junipero Serra Blvd : Stonecrest Dr - Winston Dr	DPW	X		X
Junipero Serra Blvd : Stratford Dr - 19th Ave	DPW			X
Junipero Serra Blvd : Winston Dr - Estero Ave	DPW		X	X
Junipero Serra Blvd : Winston Dr - Holloway Ave	DPW	X		X
Kansas St : 23rd St - 24th St				X
Kansas St : 24th St - 25th St				X
Keith St : Bowman Ct - Rebecca Ln	DPW		X	
Keith St : Fairfax Ave - Bowman Ct	DPW	X		
Keith St : Rebecca Ln - Hudson Ave	DPW	X	X	
Kensington Way : Vasquez Ave - Merced Ave	DPW			X
King St : 02nd St - 03rd St	DPW		X	
King St : 02nd St - 03rd St	DPW	X		
King St : 03rd St - 04th St	DPW		X	
King St : 04th St - 05th St	DPW		X	
King St : 04th St - 05th St	DPW	X		
Kirkham St : Funston Ave - 14th Ave				X
Kirkwood Ave : Start: 1400-1499 Block - Mendell St	DPW	X	X	
La Salle Ave : Cashmere St - Mendell St	DPW		X	
La Salle Ave : Cashmere St - Mendell St	DPW	X		
La Salle Ave : Garlington Ct - Newcomb Ave	DPW		X	
La Salle Ave : Las Villas Ct - Cashmere St	DPW		X	
La Salle Ave : Newcomb Ave - Lindsay Cir	DPW	X		
La Salle Ave : Osceola Dr - Garlington Ct	DPW		X	
La Salle Ave : Osceola Dr - Osceola Dr	DPW	X	X	
Laguna St : Birch St - Fulton St	DPW		X	
Laguna St : Cleary Ct - Geary Blvd	DPW	X	X	
Laguna St : Eddy St - Willow St	DPW	X	X	
Laguna St : Ellis St - Cleary Ct	DPW	X	X	
Laguna St : Fell St - Linden St	DPW	X	X	
Laguna St : Fulton St - McAllister St	DPW	X	X	
Laguna St : Geary Blvd - Post St	DPW	X	X	
Laguna St : Golden Gate Ave - Turk St	DPW		X	
Laguna St : Grove St - Birch St	DPW	X	X	
Laguna St : Hayes St - Ivy St	DPW	X	X	
Laguna St : Hemlock St - Sutter St	DPW	X	X	
Laguna St : Ivy St - Grove St	DPW	X	X	
Laguna St : Larch St - Eddy St	DPW		X	
Laguna St : Linden St - Hayes St	DPW		X	
Laguna St : McAllister St - Redwood St	DPW	X	X	
Laguna St : Post St - Hemlock St	DPW	X		
Laguna St : Redwood St - Golden Gate Ave	DPW	X	X	
Laguna St : Sutter St - Bush St	DPW	X	X	
Laguna St : Turk St - Larch St	DPW		X	
Laguna St : Willow St - Ellis St	DPW	X	X	
Lake Merced Blvd : Brotherhood Way - Lake Merced	DPW			X
Lake Merced Blvd : Brotherhood Way - Lake Merced	DPW			X
Lake Merced Blvd : Lake Merced Hill - Unnamed #1:	DPW			X

Block Name (On : From - To)	Commitment	Even Side	Odd Side	Median
Lake Merced Blvd : Lake Merced Hill - Unnamed #1:	DPW			X
Lake Merced Blvd : Lakeshore Dr - Sunset Blvd	DPW			X
Lake Merced Blvd : Skyline Blvd - Lakeshore Dr	DPW			X
Lake Merced Blvd : Skyline Blvd - Lakeshore Dr	DPW			X
Lake Merced Blvd : Sunset Blvd - Clearfield Dr	DPW		X	X
Lake Merced Blvd : Sunset Blvd - Clearfield Dr	DPW		X	X
Lake St : 02nd Ave - 03rd Ave	DPW	X	X	
Lake St : 03rd Ave - 04th Ave	DPW	X	X	
Lake St : 04th Ave - 05th Ave	DPW	X	X	
Lake St : 05th Ave - 06th Ave	DPW	X	X	
Lake St : 06th Ave - 07th Ave	DPW	X	X	
Lake St : 07th Ave - 08th Ave	DPW	X	X	
Lake St : 08th Ave - 09th Ave	DPW	X	X	
Lake St : 09th Ave - 10th Ave	DPW	X	X	
Lake St : 10th Ave - 11th Ave	DPW	X	X	
Lake St : 11th Ave - 12th Ave	DPW	X	X	
Lake St : 12th Ave - Funston Ave	DPW	X	X	
Lake St : 14th Ave - 15th Ave	DPW	X	X	
Lake St : 15th Ave - 16th Ave	DPW	X	X	
Lake St : 16th Ave - 17th Ave	DPW	X	X	
Lake St : 17th Ave - 18th Ave	DPW	X	X	
Lake St : 18th Ave - 19th Ave	DPW	X	X	
Lake St : 19th Ave - 20th Ave	DPW	X	X	
Lake St : 20th Ave - 21st Ave	DPW	X	X	
Lake St : 21st Ave - 22nd Ave	DPW	X	X	
Lake St : 22nd Ave - 23rd Ave	DPW	X	X	
Lake St : 23rd Ave - 24th Ave	DPW	X	X	
Lake St : 24th Ave - 25th Ave	DPW	X	X	
Lake St : 25th Ave - 26th Ave	DPW	X	X	
Lake St : 26th Ave - 27th Ave	DPW	X	X	
Lake St : Arguello Blvd - 02nd Ave	DPW	X	X	
Lane St : 03rd St - Yosemite Ave	DPW	X		
Lane St : McKinnon Ave - Newcomb Ave	DPW		X	
Larch St : Van Ness Ave - Franklin St	DPW	X	X	
Larkin St : Hayes St - Grove St	DPW	X		
Lawton St : 16th Ave - 17th Ave	DPW			X
Leavenworth St : Eddy St - Ellis St	Mixed	X	X	
Leavenworth St : Ellis St - O'Farrell St	Mixed	X	X	
Leavenworth St : McAllister St - Golden Gate Ave	Mixed	X		
Leavenworth St : O'Farrell St - Geary St	Mixed	X		
Leavenworth St : Turk St - Eddy St	Mixed		X	
Leland Ave : Alpha St - Peabody St	DPW	X	X	
Leland Ave : Bay Shore Blvd - Desmond St	DPW	X	X	
Leland Ave : Desmond St - Alpha St	DPW	X	X	
Leland Ave : Peabody St - Rutland St	DPW	X	X	
Liberty St : Church St - Sanchez St	DPW			X
Lillian St : Beatrice Ln - Rosie Lee Ln	DPW		X	
Lindsay Cir : Lindsay Cir - La Salle Ave	DPW		X	
Lindsay Cir : Lindsay Cir - Whitney Young Cir	DPW	X	X	
Lippard Ave : Chenery St - Bosworth St	DPW	X	X	
Lombard St : Baker St - Lyon St	DPW	X		

Tree Maintenance Streets

Block Name (On : From - To)	Commitment	Even Side	Odd Side	Median
Lombard St : Buchanan St - Webster St	DPW		X	
Lombard St : Buchanan St - Webster St	DPW	X		
Lombard St : Child St - Julius St	DPW	X	X	
Lombard St : Divisadero St - Broderick St	DPW		X	
Lombard St : Divisadero St - Broderick St	DPW	X		
Lombard St : Fillmore St - Steiner St	DPW		X	
Lombard St : Fillmore St - Steiner St	DPW	X		
Lombard St : Franklin St - Gough St	DPW		X	
Lombard St : Franklin St - Gough St	DPW	X		
Lombard St : Gough St - Octavia St	DPW		X	
Lombard St : Gough St - Octavia St	DPW	X		
Lombard St : Grant Ave - Stockton St	DPW	X	X	
Lombard St : Jansen St - Taylor St	DPW		X	
Lombard St : Julius St - Grant Ave	DPW	X		
Lombard St : Kearny St - Child St	DPW	X	X	
Lombard St : Laguna St - Buchanan St	DPW		X	
Lombard St : Laguna St - Buchanan St	DPW	X		
Lombard St : Mason St - Newell St	DPW	X	X	
Lombard St : Octavia St - Laguna St	DPW		X	
Lombard St : Octavia St - Laguna St	DPW	X		
Lombard St : Pierce St - Scott St	DPW		X	
Lombard St : Pierce St - Scott St	DPW	X		
Lombard St : Powell St - Mason St	DPW	X		
Lombard St : Richardson Ave - Baker St	DPW	X	X	
Lombard St : Scott St - Divisadero St	DPW		X	
Lombard St : Scott St - Divisadero St	DPW	X		
Lombard St : Steiner St - Pierce St	DPW		X	
Lombard St : Steiner St - Pierce St	DPW	X		
Lombard St : Stockton St - Tuscany Aly	DPW	X	X	
Lombard St : Tuscany Aly - Powell St	DPW	X	X	
Lombard St : Van Ness Ave - Franklin St	DPW		X	
Lombard St : Van Ness Ave - Franklin St	DPW	X		
Lombard St : Webster St - Fillmore St	DPW		X	
Lombard St : Webster St - Fillmore St	DPW	X		
Lunado Way : Lunado Ct - Mercedes Way	DPW			X
Lyll St : Still St - Bosworth St	DPW			X
Lyon St : Fell St - Hayes St	DPW			X
Lyon St : Hwy 101 N On Ramp - Bay St	DPW			X
Mabrey Ct : Start: 01-17 Block - Whitney Young Cir	DPW	X	X	
Malta Dr : Mercato Ct - Valletta Ct	DPW			X
Manchester St : Stoneman St - End: 100-199 Block		X		X
Mansell St : Bowdoin St - Dartmouth St	DPW		X	X
Mansell St : Bowdoin St - Dartmouth St	DPW	X		X
Mansell St : Brussels St - Goettingen St	DPW		X	X
Mansell St : Brussels St - Goettingen St	DPW	X		X
Mansell St : Colby St - University St	DPW	X		X
Mansell St : Dartmouth St - Colby St	DPW	X		X
Mansell St : Dartmouth St - Visitation Ave	DPW		X	X
Mansell St : Girard St - Brussels St	DPW		X	X
Mansell St : Girard St - Brussels St	DPW	X		X
Mansell St : Goettingen St - Somerset St	DPW		X	X

Block Name (On : From - To)	Commitment	Even Side	Odd Side	Median
Mansell St : Goettingen St - Somerset St	DPW	X		X
Mansell St : Hamilton St - Bowdoin St	DPW		X	X
Mansell St : Hamilton St - Bowdoin St	DPW	X		X
Mansell St : Holyoke St - Hamilton St	DPW		X	X
Mansell St : San Bruno Ave - Girard St	DPW		X	X
Mansell St : San Bruno Ave - Girard St	DPW	X		X
Mansell St : Somerset St - Hamilton St	DPW	X		X
Mansell St : Somerset St - Holyoke St	DPW		X	X
Mansell St : University St - Visitacion Ave	DPW	X		X
Maple St : Start: 01-99 Block - Jackson St		X		X
Marietta Dr : Arroyo Way - Cuba Aly	DPW			X
Marietta Dr : Arroyo Way - El Sereno Ct	DPW			X
Marietta Dr : Cuba Aly - Teresita Blvd	DPW			X
Marietta Dr : El Sereno Ct - Teresita Blvd	DPW			X
Market St : 02nd St - Montgomery St	DPW		X	X
Market St : 02nd St - Montgomery St	DPW	X		X
Market St : 03rd St - Grant Ave	DPW		X	X
Market St : 03rd St - Grant Ave	DPW	X		X
Market St : 05th St - Mason St	DPW		X	X
Market St : 05th St - Mason St	DPW	X		X
Market St : 07th St - Hyde St	DPW		X	X
Market St : 07th St - Hyde St	DPW	X		X
Market St : 11th St - Van Ness Ave	DPW	X	X	X
Market St : 14th St - Church St	DPW	X	X	X
Market St : 14th St - Church St	DPW		X	X
Market St : 15th St - Sanchez St	DPW	X	X	X
Market St : 15th St - Sanchez St	DPW		X	X
Market St : 16th St - 17th St	DPW		X	X
Market St : 16th St - 17th St	DPW	X		X
Market St : 17th St - Collingwood St	DPW		X	X
Market St : 17th St - Collingwood St	DPW	X		X
Market St : 18th St - 19th St	DPW	X	X	X
Market St : 19th St - Clayton St	DPW	X		X
Market St : 19th St - Eagle St	DPW	X	X	X
Market St : Annie St - 03rd St	DPW		X	X
Market St : Battery St - Sutter St	DPW	X		X
Market St : Brady St - Gough St	DPW		X	X
Market St : Buchanan St - Dolores St	DPW		X	X
Market St : Buchanan St - Reservoir St	DPW	X		X
Market St : Bush St - 02nd St	DPW		X	X
Market St : Bush St - Battery St	DPW	X		X
Market St : Church St - 15th St	DPW		X	X
Market St : Church St - 15th St	DPW	X		X
Market St : Clayton St - Short St	DPW	X	X	X
Market St : Clayton St - Short St	DPW		X	X
Market St : Collingwood St - Diamond St	DPW	X	X	X
Market St : Collingwood St - Diamond St	DPW	X	X	X
Market St : Copper Aly - Glendale St	DPW	X		X
Market St : Danvers St - 18th St	DPW	X	X	X
Market St : Danvers St - 19th St	DPW	X	X	X
Market St : Diamond St - Eureka St	DPW	X	X	X

Tree Maintenance Streets

Block Name (On : From - To)	Commitment	Even Side	Odd Side	Median
Market St : Diamond St - Eureka St	DPW	X		X
Market St : Dixie Aly - Argent Aly	DPW	X	X	X
Market St : Dixie Aly - Argent Aly	DPW	X	X	X
Market St : Dolores St - 14th St	DPW		X	X
Market St : Douglass St - Ord St	DPW	X	X	X
Market St : Douglass St - Ord St	DPW	X	X	X
Market St : Drumm St - Main St	DPW	X	X	X
Market St : Drumm St - Main St	DPW	X		X
Market St : Eagle St - Clayton St	DPW	X	X	X
Market St : Eureka St - Douglass St	DPW	X	X	X
Market St : Eureka St - Douglass St	DPW	X		X
Market St : Franklin St - Brady St	DPW		X	X
Market St : Franklin St - Rose St	DPW	X		X
Market St : Front St - Bush St	DPW		X	X
Market St : Front St - Bush St	DPW	X		X
Market St : Geary St - 03rd St	DPW	X	X	X
Market St : Glendale St - Morgan Aly	DPW	X		X
Market St : Gough St - Gough St	DPW	X	X	X
Market St : Gough St - Valencia St	DPW		X	X
Market St : Gough St - Valencia St	DPW	X		X
Market St : Grand View Ave - Romain St	DPW	X	X	X
Market St : Grant Ave - Stockton St	DPW	X		X
Market St : Hattie St - Danvers St	DPW	X	X	X
Market St : Hattie St - Merritt St	DPW	X		X
Market St : Hayes St - Larkin St	DPW	X	X	X
Market St : Hyde St - Hayes St	DPW	X		X
Market St : Hyde St - Larkin St	DPW		X	X
Market St : Jones St - 07th St	DPW	X		X
Market St : Laguna St - Buchanan St	DPW		X	X
Market St : Laguna St - Buchanan St	DPW	X		X
Market St : Larkin St - Polk St	DPW		X	X
Market St : Larkin St - Polk St	DPW	X		X
Market St : Main St - Pine St	DPW	X	X	X
Market St : Main St - Pine St	DPW		X	X
Market St : Mason St - Taylor St	DPW		X	X
Market St : Mason St - Taylor St	DPW	X		X
Market St : McAllister St - Jones St	DPW	X		X
Market St : Merritt St - Danvers St	DPW	X		X
Market St : Montgomery St - Annie St	DPW		X	X
Market St : Montgomery St - Geary St	DPW	X		X
Market St : Morgan Aly - Dixie Aly	DPW	X	X	X
Market St : Morgan Aly - Dixie Aly	DPW		X	X
Market St : Octavia St - Laguna St	DPW	X		X
Market St : Octavia St - Octavia St	DPW	X		X
Market St : Octavia St - Pearl St	DPW		X	X
Market St : O'Farrell St - Yerba Buena Ln	DPW		X	X
Market St : Ord St - Hattie St	DPW	X	X	X
Market St : Ord St - Storrie St	DPW	X	X	X
Market St : Page St - Franklin St	DPW	X	X	X
Market St : Page St - Franklin St	DPW	X		X
Market St : Pearl St - Laguna St	DPW		X	X

Block Name (On : From - To)	Commitment	Even Side	Odd Side	Median
Market St : Pine St - Front St	DPW		X	X
Market St : Pine St - Front St	DPW	X		X
Market St : Polk St - 11th St	DPW		X	X
Market St : Polk St - Van Ness Ave	DPW	X		X
Market St : Powell St - 05th St	DPW	X		X
Market St : Powell St - 05th St	DPW	X		X
Market St : Reservoir St - 14th St	DPW			X
Market St : Romain St - Morgan Aly	DPW	X	X	X
Market St : Rose St - Gough St	DPW	X		X
Market St : Sanchez St - 16th St	DPW		X	X
Market St : Sanchez St - 16th St	DPW	X		X
Market St : Short St - Copper Aly	DPW	X	X	X
Market St : Short St - Grand View Ave	DPW	X	X	X
Market St : Spear St - Drumm St	DPW		X	X
Market St : Steuart St - Drumm St	DPW	X	X	X
Market St : Steuart St - Spear St	DPW		X	X
Market St : Stockton St - Powell St	DPW		X	X
Market St : Stockton St - Powell St	DPW		X	X
Market St : Storrie St - Hattie St	DPW	X	X	X
Market St : Sutter St - 02nd St	DPW	X		X
Market St : Taylor St - 07th St	DPW		X	X
Market St : Taylor St - McAllister St	DPW	X		X
Market St : Valencia St - Octavia St	DPW		X	X
Market St : Valencia St - Octavia St	DPW	X		X
Market St : Van Ness Ave - Page St	DPW		X	X
Market St : Van Ness Ave - Page St	DPW	X		X
Market St : Yerba Buena Ln - Stockton St	DPW		X	X
Mason St : Greenwich St - Columbus Ave	DPW		X	
Masonic Ave : Anza St - Ewing Ter	DPW		X	
Masonic Ave : Anza St - Ewing Ter	DPW	X		
Masonic Ave : Euclid Ave - Geary Blvd	DPW			X
Masonic Ave : Ewing Ter - Turk Blvd	DPW		X	
Masonic Ave : Ewing Ter - Turk Blvd	DPW	X		
Masonic Ave : Fulton St - Grove St	DPW	X	X	
Masonic Ave : Geary Blvd - Anza St	DPW		X	
Masonic Ave : Golden Gate Ave - McAllister St	DPW	X	X	
Masonic Ave : Grove St - Hayes St	DPW	X		
Masonic Ave : Haight St - Waller St	DPW	X	X	
Masonic Ave : Hayes St - Fell St	DPW	X	X	
Masonic Ave : Loma Vista Ter - Roosevelt Way	DPW		X	
Masonic Ave : McAllister St - Fulton St	DPW	X	X	
Masonic Ave : Oak St - Page St	DPW	X	X	
Masonic Ave : Page St - Haight St	DPW	X	X	
Masonic Ave : Turk Blvd - Golden Gate Ave	DPW	X	X	
Masonic Ave : Upper Ter - Loma Vista Ter	DPW	X		
Matthew Ct : Espanola St - End: 01-25 Block	DPW	X	X	
McAllister St : Fillmore St - Steiner St	DPW	X	X	
McAllister St : Franklin St - Gough St	DPW	X	X	
McAllister St : Friendship Ct - Fillmore St	DPW	X	X	
McAllister St : Gough St - Laguna St	DPW	X	X	
McAllister St : Laguna St - Webster St	DPW	X	X	

Tree Maintenance Streets

Block Name (On : From - To)	Commitment	Even Side	Odd Side	Median
McAllister St : Larkin St - Polk St	DPW	X		
McAllister St : Polk St - Van Ness Ave	DPW	X		
McAllister St : Steiner St - Pierce St	DPW	X	X	
McAllister St : Van Ness Ave - Franklin St	DPW	X		
McAllister St : Webster St - Friendship Ct	DPW	X	X	
McCoppin St : Gough St - Jessie St	Mixed		X	
McCoppin St : Jessie St - Stevenson St	Mixed		X	
McCoppin St : Stevenson St - Valencia St	Mixed	X	X	
McCoppin St : Valencia St - End: 101-114 Block	Mixed	X	X	
McKinnon Ave : Start: 1400-1499 Block - Lane St	DPW	X	X	
Mendell St : Cargo Way - Newhall St	DPW	X	X	
Mendell St : Evans Ave - Fairfax Ave	DPW		X	
Mendell St : Fairfax Ave - Galvez Ave	DPW	X	X	
Mendell St : Galvez Ave - Hudson Ave	DPW	X		
Mendell St : Hudson Ave - Innes Ave	DPW	X	X	
Mendell St : Innes Ave - Jerrold Ave	DPW	X	X	
Mendell St : Jerrold Ave - Kirkwood Ave	DPW	X	X	
Mendell St : Kirkwood Ave - La Salle Ave	DPW	X	X	
Mendell St : La Salle Ave - McKinnon Ave	DPW	X	X	
Mendell St : McKinnon Ave - Newcomb Ave	DPW	X		
Mendell St : Newhall St - Evans Ave	DPW	X	X	
Mendell St : Oakdale Ave - 03rd St	DPW	X	X	
Minerva St : Summit St - Plymouth Ave	DPW			X
Mission St : 03rd St - Yerba Buena Ln	DPW	X		
Mission St : 04th St - 05th St	DPW	X		X
Mission St : 05th St - Mint St	DPW	X	X	X
Mission St : 06th St - 07th St	DPW	X	X	X
Mission St : 07th St - Julia St	DPW	X	X	X
Mission St : 08th St - Laskie St	DPW	X	X	X
Mission St : 09th St - Washburn St	DPW		X	X
Mission St : 10th St - 11th St	DPW	X	X	X
Mission St : 11th St - Lafayette St	DPW		X	X
Mission St : 11th St - South Van Ness Ave	DPW	X		X
Mission St : 14th St - 15th St	DPW	X		X
Mission St : 15th St - 16th St	DPW	X	X	X
Mission St : 16th St - 17th St	DPW	X	X	X
Mission St : 17th St - Clarion Aly	DPW		X	X
Mission St : 18th St - 19th St	DPW	X	X	X
Mission St : 19th St - 20th St	DPW	X	X	X
Mission St : 20th St - Catherine Ct	DPW		X	X
Mission St : 21st St - 22nd St	DPW	X	X	X
Mission St : 22nd St - 23rd St	DPW		X	X
Mission St : 23rd St - 24th St	DPW	X	X	X
Mission St : 24th St - 25th St	DPW	X	X	X
Mission St : 25th St - 26th St	DPW	X	X	X
Mission St : 26th St - Cesar Chavez St	DPW	X	X	X
Mission St : 29th St - Virginia Ave	DPW	X	X	X
Mission St : 30th St - Eugenia Ave	DPW		X	X
Mission St : Admiral Ave - Maynard St	DPW		X	X
Mission St : Admiral Ave - Maynard St	DPW	X		X
Mission St : Allison St - Mount Vernon Ave	DPW	X		X

Tree Maintenance Streets

Block Name (On : From - To)	Commitment	Even Side	Odd Side	Median
Mission St : Amazon Ave - Geneva Ave	DPW	X		X
Mission St : Appleton Ave - Highland Ave	DPW	X	X	X
Mission St : Avalon Ave - Cotter St	DPW	X	X	X
Mission St : Beale St - Fremont St	DPW	X		
Mission St : Bosworth St - Trumbull St	DPW	X		X
Mission St : Brazil Ave - Norton St	DPW	X	X	X
Mission St : Catherine Ct - 21st St	DPW	X	X	X
Mission St : Cesar Chavez St - Precita Ave	DPW	X	X	X
Mission St : Clarion Aly - Sycamore St	DPW	X	X	X
Mission St : College Ter - Saint Mary's Ave	DPW	X	X	X
Mission St : College Ter - Saint Mary's Ave	DPW	X		X
Mission St : Concord St - Ottawa Ave	DPW	X		X
Mission St : Cortland Ave - Santa Marina St	DPW		X	X
Mission St : Cotter St - Francis St	DPW	X		X
Mission St : Crescent Ave - College Ter	DPW		X	X
Mission St : Crescent Ave - College Ter	DPW	X		X
Mission St : Erie St - 14th St	DPW		X	X
Mission St : Eugenia Ave - Kingston St	DPW	X	X	X
Mission St : Excelsior Ave - Santa Rosa Ave	DPW	X	X	X
Mission St : Fair Ave - Valencia St	DPW	X	X	X
Mission St : Farragut Ave - Laura St	DPW	X	X	X
Mission St : Florentine Ave - Guttenberg St	DPW		X	X
Mission St : Foote Ave - Naglee Ave	DPW	X	X	X
Mission St : France Ave - Kenny Aly	DPW		X	X
Mission St : France Ave - Kenny Aly	DPW	X		X
Mission St : Francis St - Excelsior Ave	DPW	X	X	X
Mission St : Geneva Ave - Rolph St	DPW		X	X
Mission St : Godeus St - 30th St	DPW		X	X
Mission St : Grace St - 10th St	DPW	X		X
Mission St : Guttenberg St - Foote Ave	DPW	X		X
Mission St : Harrington St - Brazil Ave	DPW	X		X
Mission St : Highland Ave - Park St	DPW	X	X	X
Mission St : Hwy 101 Northbound - Erie St	DPW		X	X
Mission St : Hwy 101 Northbound - Erie St	DPW	X		X
Mission St : Hwy 101 Northbound - Hwy 101 Northl	DPW	X	X	X
Mission St : Italy Ave - Seneca Ave	DPW		X	X
Mission St : Italy Ave - Seneca Ave	DPW	X		X
Mission St : Julia St - 08th St	DPW		X	X
Mission St : Kenny Aly - Italy Ave	DPW		X	X
Mission St : Kenny Aly - Italy Ave	DPW	X		X
Mission St : Kingston St - Cortland Ave	DPW		X	X
Mission St : Lafayette St - South Van Ness Ave	DPW		X	X
Mission St : Laskie St - 09th St	DPW	X	X	X
Mission St : Laura St - Oliver St	DPW	X		X
Mission St : Lawrence Ave - Sickles Ave	DPW	X	X	X
Mission St : Leo St - Russia Ave	DPW	X	X	X
Mission St : Lowell St - Whipple Ave	DPW		X	X
Mission St : Main St - Beale St	DPW		X	
Mission St : Mary St - 06th St	DPW		X	X
Mission St : Maynard St - Silver Ave	DPW		X	X
Mission St : Maynard St - Silver Ave	DPW	X		X

Tree Maintenance Streets

Block Name (On : From - To)	Commitment	Even Side	Odd Side	Median
Mission St : Mint St - Mary St	DPW	X	X	X
Mission St : Morse St - Farragut Ave	DPW	X		X
Mission St : Mount Vernon Ave - Concord St	DPW	X	X	X
Mission St : Naglee Ave - Lowell St	DPW	X	X	X
Mission St : Ney St - Admiral Ave	DPW		X	X
Mission St : Ney St - Admiral Ave	DPW	X		X
Mission St : Niagara Ave - Pope St	DPW	X	X	X
Mission St : Norton St - San Juan Ave	DPW		X	X
Mission St : Ocean Ave - Persia Ave	DPW	X	X	X
Mission St : Oliver St - Lawrence Ave	DPW		X	X
Mission St : Onondaga Ave - France Ave	DPW		X	X
Mission St : Onondaga Ave - France Ave	DPW	X		X
Mission St : Ottawa Ave - Florentine Ave	DPW	X	X	X
Mission St : Park St - Richland Ave	DPW		X	X
Mission St : Persia Ave - Ruth St	DPW	X	X	X
Mission St : Plum St - Hwy 101 Northbound	DPW	X		X
Mission St : Pope St - Allison St	DPW	X	X	X
Mission St : Powers Ave - Fair Ave	DPW	X	X	X
Mission St : Precita Ave - Powers Ave	DPW	X	X	X
Mission St : Randall St - Appleton Ave	DPW	X	X	X
Mission St : Richland Ave - Crescent Ave	DPW	X	X	X
Mission St : Rolph St - Niagara Ave	DPW	X		X
Mission St : Russia Ave - Onondaga Ave	DPW	X	X	X
Mission St : Russia Ave - Onondaga Ave	DPW	X	X	X
Mission St : Ruth St - Leo St	DPW	X	X	X
Mission St : Saint Mary's Ave - Bosworth St	DPW	X	X	X
Mission St : Saint Mary's Ave - Bosworth St	DPW	X	X	X
Mission St : San Juan Ave - Ocean Ave	DPW	X	X	X
Mission St : Santa Marina St - Randall St	DPW	X	X	X
Mission St : Santa Rosa Ave - Harrington St	DPW		X	X
Mission St : Seneca Ave - Amazon Ave	DPW		X	X
Mission St : Seneca Ave - Amazon Ave	DPW	X		X
Mission St : Sickles Ave - Huron Ave	DPW	X	X	X
Mission St : Silver Ave - Tingley St	DPW	X	X	X
Mission St : South Van Ness Ave - Plum St	DPW	X	X	X
Mission St : Spear St - Main St	DPW	X	X	
Mission St : Steuart St - Spear St	DPW	X	X	
Mission St : Sycamore St - 18th St	DPW	X	X	X
Mission St : Theresa St - Avalon Ave	DPW		X	X
Mission St : Tingley St - Theresa St	DPW	X	X	X
Mission St : Trumbull St - Ney St	DPW		X	X
Mission St : Trumbull St - Ney St	DPW	X		X
Mission St : Valencia St - 29th St	DPW	X	X	X
Mission St : Virginia Ave - Godeus St	DPW	X	X	X
Mission St : Washburn St - Grace St	DPW	X	X	X
Mission St : Whipple Ave - Morse St	DPW			X
Mission St : Yerba Buena Ln - 04th St	DPW	X		
Moncada Way : Cedro Ave - Moncada Way	DPW			X
Moncada Way : Moncada Way - Moncada Way	DPW			X
Moncada Way : Moncada Way - Paloma Ave	DPW			X
Monterey Blvd : Acadia St - Baden St	DPW		X	X

Block Name (On : From - To)	Commitment	Even Side	Odd Side	Median
Monterey Blvd : Acadia St - Baden St	DPW	X		X
Monterey Blvd : Baden St - Congo St	DPW		X	X
Monterey Blvd : Baden St - Congo St	DPW	X		X
Monterey Blvd : Colon Ave - Plymouth Ave	DPW			X
Monterey Blvd : Colon Ave - Plymouth Ave	DPW			X
Monterey Blvd : Congo St - Detroit St	DPW		X	X
Monterey Blvd : Congo St - Detroit St	DPW	X		X
Monterey Blvd : Detroit St - Edna St	DPW		X	X
Monterey Blvd : Detroit St - Edna St	DPW	X		X
Monterey Blvd : Edna St - Edna St	DPW		X	X
Monterey Blvd : Edna St - Edna St	DPW	X		X
Monterey Blvd : Edna St - Foerster St	DPW		X	X
Monterey Blvd : Edna St - Foerster St	DPW	X		X
Monterey Blvd : Foerster St - Genessee St	DPW		X	X
Monterey Blvd : Foerster St - Genessee St	DPW	X		X
Monterey Blvd : Genessee St - Ridgewood Ave	DPW		X	X
Monterey Blvd : Genessee St - Ridgewood Ave	DPW	X		X
Monterey Blvd : Hazelwood Ave - Valdez Ave	DPW			X
Monterey Blvd : Hazelwood Ave - Valdez Ave	DPW			X
Monterey Blvd : I-280 S Off Ramp - Acadia St	DPW	X	X	X
Monterey Blvd : I-280 S Off Ramp - Acadia St	DPW	X	X	X
Monterey Blvd : Montecito Ave - Hazelwood Ave	DPW			X
Monterey Blvd : Plymouth Ave - Plymouth Ave	DPW			X
Monterey Blvd : Plymouth Ave - Yerba Buena Ave	DPW			X
Monterey Blvd : Ridgewood Ave - Hazelwood Ave	DPW			X
Monterey Blvd : Ridgewood Ave - Montecito Ave	DPW			X
Monterey Blvd : San Andreas Way - San Anselmo Av	DPW			X
Monterey Blvd : San Jose Ave - Joost Ave				X
Monterey Blvd : Valdez Ave - Colon Ave	DPW			X
Monterey Blvd : Valdez Ave - Colon Ave	DPW			X
Montgomery St : Alta St - Filbert St	DPW			X
Montgomery St : Filbert St - Greenwich St	DPW			X
Montgomery St : School Aly - Alta St	DPW			X
Montgomery St : Union St - School Aly	DPW			X
Moraga St : 16th Ave - 17th Ave	DPW			X
Munich St : Drake St - Naples St		X		X
Myrtle St : Van Ness Ave - Franklin St	DPW	X	X	
Naples St : Munich St - Curtis St	DPW			X
Newcomb Ave : Keith St - Lane St	DPW	X	X	X
Newcomb Ave : La Salle Ave - Keith St	DPW	X		X
Newcomb Ave : La Salle Ave - Las Villas Ct	DPW		X	X
Newcomb Ave : Lane St - Mendell St	DPW		X	X
Newcomb Ave : Las Villas Ct - Keith St	DPW		X	X
Newcomb Ave : Whitney Young Cir - La Salle Ave	DPW	X	X	X
Newcomb Ave : Whitney Young Cir - La Salle Ave	DPW	X	X	X
Newhall St : Evans Ave - Fairfax Ave	DPW	X	X	
Newhall St : Fairfax Ave - Galvez Ave	DPW	X	X	
Newhall St : Galvez Ave - Hudson Ave	DPW	X	X	
Newhall St : Hudson Ave - Innes Ave	DPW	X		
Newhall St : Jennings St - End: 01-99 Block	DPW	X	X	
Newhall St : Mendell St - Evans Ave	DPW	X	X	

Tree Maintenance Streets

Block Name (On : From - To)	Commitment	Even Side	Odd Side	Median
Newhall St : Start: 100-199 Block - Mendell St	DPW	X	X	
Nido Ave : Turk Blvd - Vega St	DPW		X	
Noe St : 14th St - Henry St	DPW	X	X	X
Noe St : 15th St - Beaver St	DPW	X	X	X
Noe St : Beaver St - Market St	DPW	X	X	X
Noe St : Duboce Ave - 14th St	DPW		X	X
Noe St : Henry St - 15th St	DPW	X	X	X
Noriega St : 12th Ave - Funston Ave	DPW			X
Noriega St : 16th Ave - 17th Ave	DPW			X
Noriega St : Funston Ave - 14th Ave	DPW			X
Oak St : Ashbury St - Clayton St	DPW		X	
Oak St : Baker St - Lyon St	DPW		X	
Oak St : Broderick St - Baker St	DPW	X	X	
Oak St : Buchanan St - Webster St	DPW	X	X	
Oak St : Central Ave - Masonic Ave	DPW		X	
Oak St : Clayton St - Cole St	DPW		X	
Oak St : Cole St - Shrader St	DPW		X	
Oak St : Divisadero St - Broderick St	DPW	X	X	
Oak St : Fillmore St - Steiner St	DPW	X	X	
Oak St : Franklin St - Gough St	DPW	X	X	
Oak St : Gough St - Octavia St	DPW	X	X	
Oak St : Laguna St - Buchanan St	DPW	X	X	
Oak St : Lyon St - Central Ave	DPW		X	
Oak St : Masonic Ave - Ashbury St	DPW		X	
Oak St : Octavia St - Laguna St	DPW	X	X	
Oak St : Pierce St - Scott St	DPW	X	X	
Oak St : Scott St - Divisadero St	DPW	X	X	
Oak St : Shrader St - Stanyan St	DPW		X	
Oak St : Steiner St - Pierce St	DPW	X	X	
Oak St : Van Ness Ave - Franklin St	DPW		X	
Oak St : Webster St - Fillmore St	DPW	X	X	
Oakdale Ave : 03rd St - Newhall St	DPW	X	X	
Oakdale Ave : Barneveld Ave - Barneveld Ave	DPW		X	
Oakdale Ave : Barneveld Ave - Loomis St	DPW		X	
Oakdale Ave : Dunshee St - Quint St	DPW	X	X	
Oakdale Ave : Griffith St - Baldwin Ct	DPW	X		
Oakdale Ave : Ingalls St - End: 1200-1299 Block	DPW	X	X	
Oakdale Ave : Keith St - Lane St	DPW	X	X	
Oakdale Ave : Lane St - Mendell St	DPW	X	X	
Oakdale Ave : Newhall St - Phelps St	DPW	X	X	
Oakdale Ave : Phelps St - Dunshee St	DPW	X	X	
Oakdale Ave : Quint St - Rankin St	DPW	X	X	
Oakdale Ave : Rankin St - Selby St	DPW	X	X	
Oakdale Ave : Selby St - Toland St	DPW	X	X	
Oakdale Ave : Toland St - Barneveld Ave	DPW	X	X	
Ocean Ave : Aptos Ave - San Benito Way	DPW		X	
Ocean Ave : Aptos Ave - San Benito Way	DPW	X		
Ocean Ave : Ashton Ave - Keystone Way	DPW		X	
Ocean Ave : Ashton Ave - Keystone Way	DPW	X		
Ocean Ave : Brighton Ave - Plymouth Ave	DPW		X	
Ocean Ave : Brighton Ave - Plymouth Ave	DPW	X		

Tree Maintenance Streets

Block Name (On : From - To)	Commitment	Even Side	Odd Side	Median
Ocean Ave : Capitol Ave - Faxon Ave	DPW		X	
Ocean Ave : Capitol Ave - Faxon Ave	DPW	X		
Ocean Ave : Cayuga Ave - Wanda St	DPW		X	
Ocean Ave : Cayuga Ave - Wanda St	DPW	X		
Ocean Ave : Delano Ave - San Jose Ave	DPW		X	
Ocean Ave : Delano Ave - San Jose Ave	DPW	X		
Ocean Ave : Dorado Ter - Ashton Ave	DPW		X	
Ocean Ave : Dorado Ter - Ashton Ave	DPW	X		
Ocean Ave : Fairfield Way - Victoria St	DPW		X	
Ocean Ave : Faxon Ave - Dorado Ter	DPW		X	
Ocean Ave : Faxon Ave - Dorado Ter	DPW	X		
Ocean Ave : Geneva Ave - Harold Ave	DPW		X	
Ocean Ave : Granada Ave - Granada Ave	DPW		X	
Ocean Ave : Granada Ave - Miramar Ave	DPW		X	
Ocean Ave : Granada Ave - Miramar Ave	DPW	X		
Ocean Ave : Harold Ave - Lee Ave	DPW		X	
Ocean Ave : Harold Ave - Lee Ave	DPW	X		
Ocean Ave : Howth St - Geneva Ave	DPW		X	
Ocean Ave : I-280 N On Ramp - Howth St	DPW		X	
Ocean Ave : Ingleside Path - Fairfield Way	DPW		X	
Ocean Ave : Ingleside Path - Westgate Dr	DPW		X	
Ocean Ave : Keystone Way - Fairfield Way	DPW	X		
Ocean Ave : Lee Ave - Brighton Ave	DPW		X	
Ocean Ave : Manor Dr - Pinehurst Way	DPW	X		
Ocean Ave : Miramar Ave - Capitol Ave	DPW		X	
Ocean Ave : Miramar Ave - Capitol Ave	DPW	X		
Ocean Ave : Mission St - Persia Ave	DPW		X	
Ocean Ave : Onondaga Ave - Delano Ave	DPW		X	
Ocean Ave : Onondaga Ave - Delano Ave	DPW	X		
Ocean Ave : Otsego Ave - Onondaga Ave	DPW	X		
Ocean Ave : Paloma Ave - Santa Ana Ave	DPW		X	
Ocean Ave : Persia Ave - Watson Pl	DPW	X	X	
Ocean Ave : Plymouth Ave - Granada Ave	DPW		X	
Ocean Ave : Plymouth Ave - Granada Ave	DPW	X		
Ocean Ave : Plymouth Ave - Plymouth Ave	DPW	X		
Ocean Ave : San Fernando Way - Junipero Serra Blvc	DPW		X	
Ocean Ave : San Fernando Way - Junipero Serra Blvc	DPW	X		
Ocean Ave : San Leandro Way - San Fernando Way	DPW		X	
Ocean Ave : San Leandro Way - San Fernando Way	DPW	X		
Ocean Ave : Santa Ana Ave - San Leandro Way	DPW		X	
Ocean Ave : Victoria St - Lakewood Ave	DPW		X	
Ocean Ave : Wanda St - Otsego Ave	DPW		X	
Ocean Ave : Wanda St - Otsego Ave	DPW	X		
Ocean Ave : Westgate Dr - Cedro Ave	DPW	X		
Octavia St : Sutter St - Bush St	DPW	X	X	
Octavia St : Washington St - Jackson St	DPW			X
Ofarrell St : Beideman St - Divisadero St	DPW		X	
Ofarrell St : Broderick St - Saint Joseph's Ave	DPW	X	X	
Ofarrell St : Divisadero St - Broderick St	DPW	X	X	
Ofarrell St : Fillmore St - Steiner St	DPW	X	X	
Ofarrell St : Hollis St - Webster St	DPW	X	X	

Tree Maintenance Streets

Block Name (On : From - To)	Commitment	Even Side	Odd Side	Median
Ofarrell St : Pierce St - Scott St	DPW	X	X	
Ofarrell St : Scott St - Beideman St	DPW		X	
Ofarrell St : Van Ness Ave - Franklin St	DPW	X	X	
Olive St : Van Ness Ave - Franklin St	DPW	X	X	
Ora Way : Gold Mine Dr - Topaz Way	DPW	X	X	
Orizaba Ave : Broad St - Farallones St	DPW	X	X	
Ortega St : 11th Ave - Aerial Way	DPW			X
Ortega St : 11th Ave - Selma Way	DPW			X
Ortega St : 37th Ave - 38th Ave	Mixed		X	
Ortega St : 38th Ave - 39th Ave	Mixed		X	
Ortega St : 39th Ave - 40th Ave	Mixed		X	
Ortega St : 40th Ave - 41st Ave	Mixed		X	
Ortega St : Aerial Way - Cascade Walk	DPW			X
Ortega St : Cascade Walk - 14th Ave	DPW			X
Ortega St : Selma Way - 14th Ave	DPW			X
Osceola Dr : La Salle Ave - La Salle Ave	DPW	X	X	
Otis St : Brady St - Gough St	DPW	X	X	
Otis St : Gough St - Mission St	DPW	X	X	
Otis St : Mission St - Brady St	DPW	X	X	
Palou Ave : 03rd St - Newhall St	DPW	X	X	
Palou Ave : Crisp Rd - Hawes St	Mixed		X	
Palou Ave : Dunshee St - Silver Ave	DPW	X	X	
Palou Ave : Hawes St - Ingalls St	Mixed	X	X	
Palou Ave : Ingalls St - Jennings St	Mixed	X	X	
Palou Ave : Jennings St - Keith St	Mixed	X	X	
Palou Ave : Keith St - Lane St	Mixed	X	X	
Palou Ave : Lane St - 03rd St	Mixed	X	X	
Palou Ave : Newhall St - Phelps St	DPW	X	X	
Palou Ave : Palou Ave - Griffith St	Mixed	X		
Palou Ave : Phelps St - Dunshee St	DPW	X		
Palou Ave : Rankin St - Selby St	DPW	X	X	
Palou Ave : Silver Ave - Rankin St	DPW	X	X	
Persia Ave : Athens St - Moscow St	DPW	X	X	
Persia Ave : Edinburg St - Naples St	DPW	X	X	
Persia Ave : Lisbon St - Madrid St	DPW	X	X	
Persia Ave : London St - Paris St	DPW	X	X	
Persia Ave : Madrid St - Edinburg St	DPW	X	X	
Persia Ave : Mission St - London St	DPW	X	X	
Persia Ave : Moscow St - Munich St	DPW	X	X	
Persia Ave : Munich St - Prague St	DPW	X	X	
Persia Ave : Naples St - Vienna St	DPW	X	X	
Persia Ave : Paris St - Lisbon St	DPW	X	X	
Persia Ave : Prague St - Dublin St	DPW	X	X	
Persia Ave : Vienna St - Athens St	DPW	X	X	
Peter Yorke Way : Geary Blvd - Franklin St	DPW	X	X	
Phelps St : Galvez Ave - Hudson Ave	DPW	X		
Phelps St : Hudson Ave - Innes Ave	DPW	X		
Pierce St : Eddy St - Ellis St	DPW	X	X	
Pierce St : Ellis St - O'Farrell St	DPW		X	
Pierce St : Elm St - Turk St	DPW	X	X	
Pierce St : Golden Gate Ave - Elm St	DPW	X	X	

Block Name (On : From - To)	Commitment	Even Side	Odd Side	Median
Pierce St : Lombard St - Chestnut St		X		X
Pierce St : Turk St - Eddy St	DPW	X	X	
Pine St : Baker St - Lyon St	DPW	X	X	
Pine St : Broderick St - Baker St	DPW	X	X	
Pine St : Buchanan St - Webster St	DPW	X	X	
Pine St : Divisadero St - Broderick St	DPW	X	X	
Pine St : Fillmore St - Steiner St	DPW	X	X	
Pine St : Franklin St - Gough St	DPW	X	X	
Pine St : Gough St - Octavia St	DPW	X	X	
Pine St : Laguna St - Buchanan St	DPW	X	X	
Pine St : Lyon St - Masonic Ave	DPW	X	X	
Pine St : Octavia St - Laguna St	DPW	X	X	
Pine St : Orben Pl - Fillmore St	DPW	X	X	
Pine St : Pierce St - Scott St	DPW	X	X	
Pine St : Scott St - Divisadero St	DPW	X	X	
Pine St : Steiner St - Pierce St	DPW	X	X	
Pine St : Van Ness Ave - Franklin St	DPW	X	X	
Pine St : Webster St - Orben Pl	DPW	X	X	
Plymouth Ave : Ocean Ave - Plymouth Ave	Mixed	X		
Point Lobos Ave : 43rd Ave - 44th Ave	DPW	X	X	
Point Lobos Ave : 44th Ave - 45th Ave	DPW	X	X	
Point Lobos Ave : 45th Ave - 46th Ave	DPW	X	X	
Point Lobos Ave : Alta Mar Way - 47th Ave	DPW	X		
Point Lobos Ave : Geary Blvd - 43rd Ave	DPW	X	X	
Portola Dr : 15th Ave - End: Block	DPW			X
Portola Dr : Claremont Blvd - Vicente St	DPW			X
Portola Dr : Claremont Blvd - Vicente St	DPW			X
Portola Dr : Del Sur Ave - Rex Ave	DPW			X
Portola Dr : Diamond Heights Blvd - Glenview Dr	DPW			X
Portola Dr : Diamond Heights Blvd - Portola Dr	DPW			X
Portola Dr : Dorchester Way - Claremont Blvd	DPW			X
Portola Dr : Evelyn Way - Laguna Honda Blvd	DPW			X
Portola Dr : Evelyn Way - Unnamed #039	DPW			X
Portola Dr : Glenview Dr - Twin Peaks Blvd	DPW			X
Portola Dr : Glenview Dr - Twin Peaks Blvd	DPW			X
Portola Dr : Granville Way - Dorchester Way	DPW			X
Portola Dr : Granville Way - Santa Paula Ave	DPW			X
Portola Dr : Kensington Way - Granville Way	DPW	X		X
Portola Dr : Kensington Way - Granville Way	DPW			X
Portola Dr : Laguna Honda Blvd - Del Sur Ave	DPW			X
Portola Dr : Laguna Honda Blvd - Waithman Way	DPW			X
Portola Dr : Market St - Diamond Heights Blvd	DPW			X
Portola Dr : Market St - Diamond Heights Blvd	DPW			X
Portola Dr : Marne Ave - Kensington Way	DPW			X
Portola Dr : Portola Dr - Glenview Dr	DPW			X
Portola Dr : Rex Ave - Marne Ave	DPW			X
Portola Dr : San Fernando Way - End: Block	DPW			X
Portola Dr : San Leandro Way - San Fernando Way	DPW			X
Portola Dr : San Lorenzo Way - Claremont Blvd	DPW			X
Portola Dr : Santa Paula Ave - San Lorenzo Way	DPW			X
Portola Dr : Start: Block - 15th Ave	DPW			X

Tree Maintenance Streets

Block Name (On : From - To)	Commitment	Even Side	Odd Side	Median
Portola Dr : Start: Block - San Leandro Way	DPW			X
Portola Dr : Sydney Way - Evelyn Way	DPW			X
Portola Dr : Sydney Way - Evelyn Way	DPW			X
Portola Dr : Teresita Blvd - Sydney Way	DPW			X
Portola Dr : Terrace Dr - 14th Ave	DPW			X
Portola Dr : Twin Peaks Blvd - Woodside Ave	DPW			X
Portola Dr : Twin Peaks Blvd - Woodside Ave	DPW			X
Portola Dr : Unnamed 039 - Laguna Honda Blvd	DPW			X
Portola Dr : Vicente St - 14th Ave	DPW			X
Portola Dr : Vicente St - Terrace Dr	DPW			X
Portola Dr : Waithman Way - Kensington Way	DPW	X		X
Portola Dr : Woodside Ave - Sydney Way	DPW			X
Portola Dr : Woodside Ave - Teresita Blvd	DPW			X
Post St : Avery St - Steiner St	DPW	X	X	
Post St : Buchanan St - Webster St	DPW	X	X	
Post St : Fillmore St - Avery St	DPW	X	X	
Post St : Franklin St - Gough St	DPW	X	X	
Post St : Gough St - Laguna St	DPW	X	X	
Post St : Laguna St - Buchanan St	DPW		X	
Post St : Steiner St - Pierce St	DPW	X		
Post St : Van Ness Ave - Franklin St	DPW		X	
Post St : Webster St - Fillmore St	DPW	X	X	
Potrero Ave : 15th St - 16th St	DPW	X	X	
Potrero Ave : 16th St - 17th St	DPW		X	
Potrero Ave : 17th St - Mariposa St	DPW	X	X	
Potrero Ave : 18th St - 19th St	DPW		X	
Potrero Ave : 18th St - 19th St	DPW	X		
Potrero Ave : 19th St - 20th St	DPW	X		
Potrero Ave : 20th St - 21st St	DPW		X	
Potrero Ave : 20th St - 21st St	DPW	X		
Potrero Ave : 22nd St - 22nd St	DPW	X		
Potrero Ave : 22nd St - 23rd St	DPW	X		
Potrero Ave : 23rd St - 24th St	DPW	X	X	
Potrero Ave : 24th St - 25th St	DPW	X	X	
Potrero Ave : 25th St - 25th St	DPW	X		
Potrero Ave : 25th St - Hwy 101 S Off Ramp	DPW		X	
Potrero Ave : Alameda St - 15th St	DPW	X	X	
Potrero Ave : Brannan St - Alameda St	DPW	X	X	
Potrero Ave : Mariposa St - 18th St	DPW		X	
Potrero Ave : Mariposa St - 18th St	DPW	X		
Powell St : Anson Pl - Bush St	DPW		X	
Powell St : Bush St - Fella Pl	DPW	X	X	
Powell St : Columbus Ave - Filbert St	DPW		X	
Powell St : Eddy St - Ellis St	DPW	X	X	
Powell St : Fella Pl - Pine St	DPW		X	
Powell St : Sutter St - Anson Pl	DPW		X	
Prospect Ave : Heyman St - Eugenia Ave	Mixed	X	X	
Prospect Ave : Kingston St - Cortland Ave	Mixed		X	
Prospect Ave : Virginia Ave - Heyman St	Mixed	X		
Quartz Way : Amber Dr - Turquoise Way	DPW	X	X	
Quesada Ave : 03rd St - Newhall St	DPW			X

Tree Maintenance Streets

Block Name (On : From - To)	Commitment	Even Side	Odd Side	Median
Quesada Ave : Crisp Rd - Hawes St	Mixed	X		
Quesada Ave : Griffith St - Crisp Rd	Mixed	X	X	
Quesada Ave : Hawes St - Ingalls St	Mixed	X	X	
Quesada Ave : Ingalls St - Jennings St	Mixed	X	X	
Quesada Ave : Jennings St - Keith St	Mixed	X	X	
Quesada Ave : Keith St - Lane St	Mixed	X	X	
Quesada Ave : Lane St - 03rd St	Mixed	X	X	
Quint St : Carroll Ave - Bay Shore Blvd	DPW			X
Quintara St : 39th Ave - 40th Ave	Mixed	X		
Randolph St : Arch St - Vernon St	DPW	X	X	
Randolph St : Bright St - Head St	DPW	X	X	
Randolph St : Head St - Victoria St	DPW	X		
Randolph St : Orizaba Ave - Bright St	DPW	X	X	
Randolph St : Ralston St - 19th Ave	DPW		X	
Randolph St : Ramsell St - Arch St	DPW	X	X	
Randolph St : Vernon St - Ralston St	DPW	X	X	
Randolph St : Victoria St - Ramsell St	DPW	X	X	
Reuel Ct : Hudson Ave - Reuel Ct	DPW		X	
Reuel Ct : Hudson Ave - Reuel Ct	DPW	X		
Revere Ave : Hawes St - Ingalls St				X
Richards Ct : Start: 01-99 Block - Whitney Young Cir			X	
Richardson Ave : Baker St - Francisco St	DPW		X	
Richardson Ave : Baker St - Francisco St	DPW	X		
Richardson Ave : Chestnut St - Baker St	DPW		X	
Richardson Ave : Lombard St - Chestnut St	DPW		X	
Richardson Ave : Lombard St - Chestnut St	DPW	X		
Rolph St : Curtis St - Paris St	Mixed	X		
Roosevelt Way : 14th St - Buena Vista Ter	DPW	X	X	
Roosevelt Way : 15th St - Fairbanks St	DPW	X	X	
Roosevelt Way : Buena Vista Ter - 15th St	DPW	X	X	
Roosevelt Way : Fairbanks St - Levant St	DPW	X	X	
Roosevelt Way : Levant St - Masonic Ave	DPW		X	
Rosie Lee Ln : Espanola St - Lillian St	DPW	X	X	
Rosie Lee Ln : Ingalls St - Espanola St	DPW		X	
Rosie Lee Ln : Lillian St - End: 50-99 Block	DPW	X		
Sacramento St : Baker St - Lyon St	DPW	X	X	
Sacramento St : Broderick St - Baker St	DPW	X	X	
Sacramento St : Buchanan St - Webster St	DPW	X	X	
Sacramento St : Divisadero St - Broderick St	DPW	X	X	
Sacramento St : Fillmore St - Steiner St	DPW	X	X	
Sacramento St : Franklin St - Gough St	DPW	X	X	
Sacramento St : Gough St - Octavia St	DPW		X	
Sacramento St : Laguna St - Buchanan St	DPW	X	X	
Sacramento St : Lyon St - Presidio Ave	DPW	X	X	
Sacramento St : Octavia St - Laguna St	DPW		X	
Sacramento St : Pierce St - Scott St	DPW	X	X	
Sacramento St : Scott St - Divisadero St	DPW	X	X	
Sacramento St : Steiner St - Pierce St	DPW	X	X	
Sacramento St : Unnamed 110 - Fillmore St	DPW	X		
Sacramento St : Van Ness Ave - Franklin St	DPW	X	X	
Sacramento St : Webster St - Unnamed #110	DPW	X	X	

Tree Maintenance Streets

Block Name (On : From - To)	Commitment	Even Side	Odd Side	Median
Sagamore St : Capitol Ave - Sagamore St	DPW	X	X	
Sagamore St : Plymouth Ave - Capitol Ave	DPW	X	X	
Saint Josephs Ave : Eddy St - Ellis St	DPW	X	X	
Saint Josephs Ave : Ellis St - O'Farrell St	DPW	X	X	
Saint Josephs Ave : O'Farrell St - Geary Blvd	DPW	X	X	
Saint Josephs Ave : Turk St - Eddy St	DPW	X	X	
San Bruno Ave : 03rd St - Campbell Ave	DPW	X		
San Bruno Ave : Bacon St - Wayland St	DPW	X	X	
San Bruno Ave : Burrows St - Bacon St	DPW	X	X	
San Bruno Ave : Felton St - Burrows St	DPW	X	X	
San Bruno Ave : Gaven St - Sweeny St	DPW	X		
San Bruno Ave : Hale St - Silver Ave	DPW	X		
San Bruno Ave : Harkness Ave - Keith St	DPW	X		
San Bruno Ave : Islais St - Rickard St	DPW	X		
San Bruno Ave : Mansell St - Ordway St	DPW	X		
San Bruno Ave : Nelson Ave - Harkness Ave	DPW	X		
San Bruno Ave : Olmstead St - Ware St	DPW	X		
San Bruno Ave : Olney Ave - Wilde Ave	DPW	X		
San Bruno Ave : Ordway St - Ward St	DPW	X		
San Bruno Ave : Paul Ave - Olmstead St	DPW	X		
San Bruno Ave : Silliman St - Thornton Ave	DPW	X	X	
San Bruno Ave : Silver Ave - Silliman St	DPW	X		
San Bruno Ave : Sweeny St - Hale St	DPW	X		
San Bruno Ave : Ward St - Nelson Ave	DPW	X		
San Bruno Ave : Ware St - Hwy 101 S Off Ramp	DPW	X		
San Bruno Ave : Wayland St - Woolsey St	DPW	X	X	
San Bruno Ave : Woolsey St - Dwight St	DPW	X	X	
San Jose Ave : 29th St - 30th St	DPW		X	
San Jose Ave : 29th St - Day St	DPW	X		
San Jose Ave : 30th St - Dolores St	DPW	X		
San Jose Ave : 30th St - Kingston St	DPW		X	
San Jose Ave : Baden St - Pilgrim Ave	DPW	X	X	
San Jose Ave : Brook St - Randall St	DPW		X	
San Jose Ave : Capistrano Ave - Standish Ave	DPW		X	
San Jose Ave : Colonial Way - Santa Ysabel Ave	DPW	X	X	
San Jose Ave : Day St - 30th St	DPW	X		
San Jose Ave : Dolores St - Dolores St	DPW	X		
San Jose Ave : Dolores St - Randall St	DPW	X		
San Jose Ave : Duncan St - Guerrero St	DPW		X	
San Jose Ave : Guerrero St - 29th St	DPW		X	
San Jose Ave : Havelock St - Santa Ynez Ave	DPW	X	X	
San Jose Ave : Kingston St - Brook St	DPW		X	
San Jose Ave : Lakeview Ave - Naglee Ave	DPW	X	X	
San Jose Ave : Naglee Ave - Whipple Ave	DPW	X	X	
San Jose Ave : Nantucket Ave - Paulding St	DPW	X	X	
San Jose Ave : Paulding St - San Juan Ave	DPW	X		
San Jose Ave : Ridge Ln - San Jose Ave	DPW		X	
San Jose Ave : San Jose Ave - Lakeview Ave	DPW	X	X	
San Jose Ave : Santa Rosa Ave - Colonial Way	DPW	X	X	
San Jose Ave : Santa Ynez Ave - Sergeant John V Young	DPW		X	
San Jose Ave : Sergeant John V Young St - Ocean Av	DPW		X	

Block Name (On : From - To)	Commitment	Even Side	Odd Side	Median
San Jose Ave : Valley St - 29th St	DPW	X		
San Jose Ave : Whipple Ave - Farragut Ave	DPW	X	X	
Sanchez St : 14th St - Henry St	DPW	X	X	X
Sanchez St : 15th St - Market St	DPW		X	X
Sanchez St : Duboce Ave - 14th St	DPW	X	X	X
Sanchez St : Henry St - 15th St	DPW	X	X	X
Sanchez St : Liberty St - 21st St				X
Sansome St : Washington St - Jackson St	DPW	X		
Saroyan Pl : Columbus Ave - End: 01-99 Block	DPW	X		
Scott St : Ellis St - O'Farrell St	DPW	X	X	
Scott St : Grove St - Fulton St	DPW		X	
Scott St : Hayes St - Grove St	DPW		X	
Scott St : Sutter St - Bush St	DPW	X		
Seacliff Ave : Seacliff Ave - El Camino Del Mar	DPW			X
Shields St : Arch St - Vernon St	DPW	X	X	
Shields St : Bright St - Head St	DPW	X	X	
Shields St : Head St - Victoria St	DPW	X	X	
Shields St : Ralston St - Byxbee St	DPW	X	X	
Shields St : Ramsell St - Arch St	DPW	X	X	
Shields St : Shields St - Bright St	DPW	X	X	
Shields St : Vernon St - Ralston St	DPW	X	X	
Shields St : Victoria St - Ramsell St	DPW	X	X	
Silliman St : Yale St - Cambridge St		X		X
Silver Ave : Alemany Blvd - Camellia Ave	DPW	X	X	
Silver Ave : Amherst St - Princeton St	DPW	X	X	
Silver Ave : Barneveld Ave - Girard St	DPW	X		
Silver Ave : Bowdoin St - Hamilton St	DPW	X	X	
Silver Ave : Brussels St - Barneveld Ave	DPW	X	X	
Silver Ave : Cambridge St - Yale St	DPW		X	
Silver Ave : Camellia Ave - Mission St	DPW	X	X	
Silver Ave : Charter Oak Ave - Elmira St	DPW	X	X	
Silver Ave : Colby St - Colby St	DPW		X	
Silver Ave : Congdon St - Naples St	DPW	X	X	
Silver Ave : Craut St - Madrid St	DPW	X	X	
Silver Ave : Dartmouth St - Bowdoin St	DPW		X	
Silver Ave : Dunsmuir St - Dartmouth St	DPW	X		
Silver Ave : Edinburg St - Congdon St	DPW	X	X	
Silver Ave : Elmira St - Ledyard St	DPW		X	
Silver Ave : Gambier St - Harvard St	DPW	X	X	
Silver Ave : Girard St - San Bruno Ave	DPW	X		
Silver Ave : Goettingen St - Brussels St	DPW	X	X	
Silver Ave : Hamilton St - Holyoke St	DPW	X	X	
Silver Ave : Harvard St - Oxford St	DPW	X	X	
Silver Ave : Holyoke St - Somerset St	DPW	X	X	
Silver Ave : Lisbon St - Craut St	DPW	X	X	
Silver Ave : Madison St - Gambier St	DPW	X	X	
Silver Ave : Madrid St - Edinburg St	DPW	X	X	
Silver Ave : Mission St - Lisbon St	DPW	X	X	
Silver Ave : Naples St - Vienna St	DPW		X	
Silver Ave : Oxford St - Cambridge St	DPW	X	X	
Silver Ave : Princeton St - University St	DPW	X	X	

Tree Maintenance Streets

Block Name (On : From - To)	Commitment	Even Side	Odd Side	Median
Silver Ave : Quesada Ave - Quint St	DPW	X	X	
Silver Ave : Revere Ave - Quesada Ave	DPW	X		
Silver Ave : Santa Fe Ave - Topeka Ave	DPW	X	X	
Silver Ave : Somerset St - Merrill St	DPW	X	X	
Silver Ave : Thomas Ave - Revere Ave	DPW	X	X	
Silver Ave : University St - Colby St	DPW	X		
Silver Ave : Vienna St - Madison St	DPW	X	X	
Silver Ave : Waterville St - Augusta St	DPW	X		
Silver Ave : Yale St - Amherst St	DPW	X		
Sloat Blvd : 19th Ave - 20th Ave	DPW			X
Sloat Blvd : 19th Ave - 21st Ave	DPW			X
Sloat Blvd : 20th Ave - 21st Ave	DPW			X
Sloat Blvd : 21st Ave - 22nd Ave	DPW			X
Sloat Blvd : 21st Ave - 23rd Ave	DPW			X
Sloat Blvd : 22nd Ave - 23rd Ave	DPW			X
Sloat Blvd : 23rd Ave - 24th Ave	DPW			X
Sloat Blvd : 23rd Ave - Gabilan Way	DPW			X
Sloat Blvd : 24th Ave - 25th Ave	DPW			X
Sloat Blvd : 25th Ave - 26th Ave	DPW			X
Sloat Blvd : 26th Ave - Inverness Dr	DPW			X
Sloat Blvd : 26th Ave - Paraiso Pl	DPW			X
Sloat Blvd : 34th Ave - 35th Ave	DPW			X
Sloat Blvd : 34th Ave - Sunset Blvd Off Ramp	DPW			X
Sloat Blvd : 35th Ave - 36th Ave	DPW			X
Sloat Blvd : 36th Ave - 37th Ave	DPW			X
Sloat Blvd : 37th Ave - 39th Ave	DPW			X
Sloat Blvd : 39th Ave - 41st Ave	DPW			X
Sloat Blvd : 39th Ave - 41st Ave	DPW			X
Sloat Blvd : 41st Ave - 42nd Ave	DPW			X
Sloat Blvd : 41st Ave - 43rd Ave	DPW			X
Sloat Blvd : 42nd Ave - 43rd Ave	DPW			X
Sloat Blvd : 43rd Ave - 44th Ave	DPW			X
Sloat Blvd : 43rd Ave - 45th Ave	DPW			X
Sloat Blvd : 44th Ave - 45th Ave	DPW			X
Sloat Blvd : 45th Ave - 46th Ave	DPW			X
Sloat Blvd : 45th Ave - 47th Ave	DPW			X
Sloat Blvd : 46th Ave - 47th Ave	DPW			X
Sloat Blvd : 47th Ave - Great Hwy	DPW			X
Sloat Blvd : 47th Ave - Lower Great Hwy	DPW			X
Sloat Blvd : Ardenwood Way - Avon Way	DPW			X
Sloat Blvd : Avon Way - 19th Ave	DPW			X
Sloat Blvd : Beachmont Dr - 19th Ave	DPW			X
Sloat Blvd : Cranleigh Dr - Lagunitas Dr	DPW			X
Sloat Blvd : El Mirasol Pl - Everglade Dr	DPW			X
Sloat Blvd : El Mirasol Pl - Middlefield Dr	DPW			X
Sloat Blvd : Everglade Dr - Lakeshore Plz	DPW			X
Sloat Blvd : Everglade Dr - Lakeshore Plz	DPW			X
Sloat Blvd : Forest View Dr - Meadowbrook Dr	DPW			X
Sloat Blvd : Forest View Dr - Vale Ave	DPW			X
Sloat Blvd : Gabilan Way - 26th Ave	DPW			X
Sloat Blvd : Goleta Ave - Forest View Dr	DPW			X

Block Name (On : From - To)	Commitment	Even Side	Odd Side	Median
Sloat Blvd : Inverness Dr - Forest View Dr	DPW			X
Sloat Blvd : Lagunitas Dr - Beachmont Dr	DPW			X
Sloat Blvd : Lakeshore Plz - 34th Ave	DPW			X
Sloat Blvd : Lakeshore Plz - 34th Ave	DPW			X
Sloat Blvd : Lower Great Hwy - Great Hwy	DPW			X
Sloat Blvd : Meadowbrook Dr - Sylvan Dr	DPW			X
Sloat Blvd : Middlefield Dr - Riverton Dr	DPW			X
Sloat Blvd : Palos Pl - El Mirasol Pl	DPW			X
Sloat Blvd : Paraiso Pl - Goleta Ave	DPW			X
Sloat Blvd : Portola Dr - Ardenwood Way	DPW			X
Sloat Blvd : Portola Dr - Cranleigh Dr	DPW			X
Sloat Blvd : Riverton Dr - Springfield Dr	DPW			X
Sloat Blvd : Springfield Dr - Everglade Dr	DPW			X
Sloat Blvd : Sunset Blvd Off Ramp - Sunset Blvd On	DPW			X
Sloat Blvd : Sunset Blvd Off Ramp - Sunset Blvd On	DPW			X
Sloat Blvd : Sunset Blvd On Ramp - 39th Ave	DPW			X
Sloat Blvd : Sunset Blvd On Ramp - Sunset Blvd Off	DPW			X
Sloat Blvd : Sylvan Dr - El Mirasol Pl	DPW			X
Sloat Blvd : Vale Ave - Palos Pl	DPW			X
South Van Ness Ave : 12th St - Howard St	Mixed		X	
South Van Ness Ave : 12th St - Plum St	Mixed	X		
South Van Ness Ave : 13th St - 14th St	Mixed	X		
South Van Ness Ave : 13th St - Erie St	Mixed		X	
South Van Ness Ave : 14th St - 15th St	Mixed	X	X	
South Van Ness Ave : 15th St - Adair St	Mixed	X	X	
South Van Ness Ave : 16th St - 17th St	Mixed	X	X	
South Van Ness Ave : 17th St - 18th St	Mixed	X	X	
South Van Ness Ave : 18th St - 19th St	Mixed	X	X	
South Van Ness Ave : 19th St - 20th St	Mixed	X	X	
South Van Ness Ave : 20th St - 21st St	Mixed	X	X	
South Van Ness Ave : 21st St - 22nd St	Mixed	X	X	
South Van Ness Ave : 22nd St - 23rd St	Mixed	X	X	
South Van Ness Ave : 23rd St - 24th St	Mixed	X	X	
South Van Ness Ave : 24th St - 25th St	Mixed	X	X	
South Van Ness Ave : 25th St - 26th St	Mixed	X	X	
South Van Ness Ave : 26th St - Cesar Chavez St	Mixed	X	X	
South Van Ness Ave : Adair St - 16th St	Mixed	X	X	
South Van Ness Ave : Erie St - 14th St	Mixed		X	
South Van Ness Ave : Mission St - 12th St	Mixed		X	
South Van Ness Ave : Plum St - Howard St	Mixed	X		
Starr King Way : Franklin St - Geary Blvd	DPW		X	
Steiner St : Eddy St - Ellis St	DPW	X	X	
Steiner St : Ellis St - O'Farrell St	DPW	X		
Steiner St : Geary Blvd - Post St	DPW	X		
Steiner St : Golden Gate Ave - Turk St	DPW		X	
Steiner St : McAllister St - Golden Gate Ave	DPW	X	X	
Steiner St : O'Farrell St - Geary Blvd	DPW	X		
Steiner St : Post St - Sutter St	DPW	X	X	
Steiner St : Sutter St - Bush St	DPW	X	X	
Steiner St : Turk St - Eddy St	DPW	X	X	
Stockton St : Bay St - North Point St	DPW	X	X	

Tree Maintenance Streets

Block Name (On : From - To)	Commitment	Even Side	Odd Side	Median
Stockton St : Card Aly - Green St	DPW		X	
Sunnydale Ave : Sawyer St - Hahn St	DPW	X		
Sunset Blvd : Irving St - Judah St	DPW		X	
Sunset Blvd : Irving St - Judah St	DPW	X		
Sunset Blvd : Judah St - Kirkham St	DPW		X	
Sunset Blvd : Judah St - Kirkham St	DPW	X		
Sunset Blvd : Kirkham St - Lawton St	DPW		X	
Sunset Blvd : Kirkham St - Lawton St	DPW	X		
Sunset Blvd : Lawton St - Moraga St	DPW		X	
Sunset Blvd : Lawton St - Moraga St	DPW	X		
Sunset Blvd : Moraga St - Noriega St	DPW		X	
Sunset Blvd : Moraga St - Noriega St	DPW	X		
Sunset Blvd : Noriega St - Ortega St	DPW		X	
Sunset Blvd : Noriega St - Ortega St	DPW	X		
Sunset Blvd : Ortega St - Pacheco St	DPW		X	
Sunset Blvd : Ortega St - Pacheco St	DPW	X		
Sunset Blvd : Pacheco St - Quintara St	DPW		X	
Sunset Blvd : Pacheco St - Quintara St	DPW	X		
Sunset Blvd : Quintara St - Rivera St	DPW		X	
Sunset Blvd : Quintara St - Rivera St	DPW	X		
Sunset Blvd : Rivera St - Santiago St	DPW		X	
Sunset Blvd : Rivera St - Santiago St	DPW	X		
Sunset Blvd : Santiago St - Taraval St	DPW		X	
Sunset Blvd : Santiago St - Taraval St	DPW	X		
Sunset Blvd : Taraval St - Ulloa St	DPW		X	
Sunset Blvd : Taraval St - Ulloa St	DPW	X		
Sunset Blvd : Ulloa St - Vicente St	DPW		X	
Sunset Blvd : Ulloa St - Vicente St	DPW	X		
Sunset Blvd : Vicente St - Wawona St	DPW		X	
Sunset Blvd : Vicente St - Wawona St	DPW	X		
Sunset Blvd : Wawona St - Yorba St	DPW		X	
Sunset Blvd : Wawona St - Yorba St	DPW	X		
Sunset Blvd : Yorba St - Sunset Blvd Off Ramp	DPW	X		
Sunset Blvd : Yorba St - Sunset Blvd On Ramp	DPW		X	
Sussex St : Diamond St - Ohlone Way	Mixed	X	X	
Sussex St : Unnamed 011 - Diamond St	Mixed	X	X	
Sutter St : Buchanan St - Webster St	DPW	X	X	
Sutter St : Cottage Row - Fillmore St	DPW	X	X	
Sutter St : Fillmore St - Steiner St	DPW	X	X	
Sutter St : Franklin St - Gough St	DPW	X	X	
Sutter St : Gough St - Octavia St	DPW	X	X	
Sutter St : Laguna St - Buchanan St	DPW	X	X	
Sutter St : Octavia St - Laguna St	DPW	X	X	
Sutter St : Van Ness Ave - Franklin St	DPW	X	X	
Sutter St : Webster St - Cottage Row	DPW	X	X	
Taraval St : 24th Ave - 25th Ave		X	X	X
Taraval St : 25th Ave - 26th Ave		X	X	X
Taraval St : 26th Ave - 27th Ave		X	X	X
Taraval St : 27th Ave - 28th Ave		X	X	X
Taraval St : 28th Ave - 29th Ave		X	X	X
Taraval St : 29th Ave - 30th Ave		X	X	X

Tree Maintenance Streets

Block Name (On : From - To)	Commitment	Even Side	Odd Side	Median
Taraval St : 30th Ave - 31st Ave		X	X	X
Taraval St : 31st Ave - 32nd Ave		X	X	X
Taraval St : 32nd Ave - 33rd Ave		X	X	X
Taraval St : 33rd Ave - 34th Ave		X	X	X
Taraval St : 34th Ave - 35th Ave		X	X	X
Taraval St : 35th Ave - 36th Ave			X	X
Taylor St : Bay St - North Point St	DPW	X	X	
Taylor St : Beach St - Jefferson St	DPW	X	X	
Taylor St : Francisco St - End: 2400-2499 Block	DPW	X	X	
Taylor St : North Point St - Beach St	DPW	X	X	
Taylor St : Water St - Francisco St	DPW	X	X	
The Embarcadero : Don Chee Way - Washington St	DPW		X	X
The Embarcadero : Mission St - Don Chee Way	DPW	X	X	X
The Embarcadero : Bay St - Kearny St	DPW	X	X	X
The Embarcadero : Bay St - Kearny St	DPW	X	X	X
The Embarcadero : Brannan St - Bryant St	DPW	X	X	X
The Embarcadero : Brannan St - Bryant St	DPW	X	X	X
The Embarcadero : Broadway - Green St	DPW	X		X
The Embarcadero : Broadway - Green St	DPW			X
The Embarcadero : Bryant St - Harrison St	DPW	X	X	X
The Embarcadero : Bryant St - Harrison St	DPW	X	X	X
The Embarcadero : Chestnut St - Bay St	DPW	X		X
The Embarcadero : Chestnut St - Bay St	DPW			X
The Embarcadero : Folsom St - Howard St	DPW	X	X	X
The Embarcadero : Folsom St - Howard St	DPW			X
The Embarcadero : Green St - Lombard St	DPW	X		X
The Embarcadero : Green St - Lombard St	DPW			X
The Embarcadero : Harrison St - Folsom St	DPW	X	X	X
The Embarcadero : Harrison St - Folsom St	DPW	X	X	X
The Embarcadero : Howard St - Mission St	DPW	X	X	X
The Embarcadero : Howard St - Mission St	DPW	X	X	X
The Embarcadero : Kearny St - Grant Ave	DPW		X	X
The Embarcadero : Kearny St - Grant Ave	DPW	X		X
The Embarcadero : Lombard St - Chestnut St	DPW	X		X
The Embarcadero : Lombard St - Chestnut St	DPW			X
The Embarcadero : Mission St - Washington St	DPW	X	X	X
The Embarcadero : Townsend St - Brannan St	DPW	X	X	X
The Embarcadero : Townsend St - Brannan St	DPW	X	X	X
The Embarcadero : Washington St - Broadway	DPW	X		X
The Embarcadero : Washington St - Broadway	DPW			X
Topaz Way : Gold Mine Dr - Ora Way	DPW		X	
Topaz Way : Onique Ln - Gold Mine Dr	DPW		X	
Topaz Way : Ora Way - Onique Ln	DPW		X	
Trumbull St : Maynard St - Cambridge St				X
Turk Blvd : Beaumont Ave - Stanyan St		X		X
Turk Blvd : Central Ave - Nido Ave				X
Turk Blvd : Chabot Ter - Temescal Ter		X		X
Turk Blvd : Lyon St - Central Ave		X	X	X
Turk Blvd : Nido Ave - Masonic Ave			X	X
Turk Blvd : Parker Ave - Beaumont Ave				X
Turk Blvd : Rossi Ave - Willard North St		X	X	X

Tree Maintenance Streets

Block Name (On : From - To)	Commitment	Even Side	Odd Side	Median
Turk Blvd : Stanyan St - Rossi Ave		X	X	X
Turk Blvd : Temescal Ter - Parker Ave				X
Turk Blvd : Willard North St - Balboa St		X	X	X
Turk St : Broderick St - Saint Joseph's Ave	DPW	X		
Turk St : Divisadero St - Broderick St	DPW	X	X	
Turk St : Fillmore St - Steiner St	DPW	X		
Turk St : Franklin St - Gough St	DPW	X	X	
Turk St : Laguna St - Webster St	DPW	X	X	
Turk St : Pierce St - Scott St	DPW	X	X	
Turk St : Scott St - Seymour St	DPW	X	X	
Turk St : Seymour St - Divisadero St	DPW	X	X	
Turk St : Steiner St - Pierce St	DPW	X	X	
Turk St : Van Ness Ave - Franklin St	DPW	X	X	
Turk St : Webster St - Fillmore St	DPW	X	X	
Turquoise Way : Amethyst Way - Quartz Way	DPW	X	X	
Turquoise Way : Quartz Way - Amber Dr	DPW	X	X	
Ulloa St : Claremont Blvd - West Portal Ave	Mixed		X	
Ulloa St : Lenox Way - Wawona St	Mixed		X	
Union St : Stockton St - Columbus Ave	DPW		X	
Valencia St : 14th St - Rosa Parks Ln	DPW	X	X	
Valencia St : 15th St - Sparrow St	DPW	X	X	
Valencia St : 16th St - 17th St	DPW	X	X	
Valencia St : 18th St - 19th St	DPW	X	X	
Valencia St : 20th St - Liberty St	DPW	X	X	
Valencia St : 21st St - Hill St	DPW	X	X	
Valencia St : 22nd St - 23rd St	DPW	X	X	
Valencia St : 23rd St - 24th St	DPW	X	X	
Valencia St : 24th St - 25th St	DPW	X	X	
Valencia St : 25th St - 26th St	DPW	X	X	
Valencia St : 26th St - Cesar Chavez St	DPW	X	X	
Valencia St : Brosnan St - 14th St	DPW	X	X	
Valencia St : Cesar Chavez St - Tiffany Ave	DPW	X	X	
Valencia St : Clarion Aly - Sycamore St	DPW		X	
Valencia St : Clinton Park - Brosnan St	DPW	X		
Valencia St : Cunningham Pl - 20th St	DPW		X	
Valencia St : Duboce Ave - Clinton Park	DPW		X	
Valencia St : Hill St - 22nd St	DPW	X	X	
Valencia St : Liberty St - 21st St	DPW	X	X	
Valencia St : Market St - McCoppin St	DPW		X	
Valencia St : Market St - McCoppin St	DPW	X		
Valencia St : McCoppin St - Duboce Ave	DPW	X	X	
Valencia St : Rosa Parks Ln - 15th St	DPW	X	X	
Valencia St : Sparrow St - 16th St	DPW	X	X	
Valencia St : Sycamore St - 18th St	DPW	X	X	
Vallejo St : Grant Ave - Columbus Ave	DPW	X		
Vallejo St : Kenneth Rexroth Pl - Stockton St	DPW	X		
Van Ness Ave : Alice B Toklas Pl - Geary Blvd	DPW			X
Van Ness Ave : Austin St - Pine St	DPW		X	X
Van Ness Ave : Austin St - Pine St	DPW	X		X
Van Ness Ave : Bay St - North Point St	DPW		X	X
Van Ness Ave : Bay St - North Point St	DPW	X		X

Block Name (On : From - To)	Commitment	Even Side	Odd Side	Median
Van Ness Ave : Broadway - Vallejo St	DPW		X	X
Van Ness Ave : Broadway - Vallejo St	DPW	X		X
Van Ness Ave : Bush St - Austin St	DPW		X	X
Van Ness Ave : Bush St - Austin St	DPW	X		X
Van Ness Ave : California St - Sacramento St	DPW		X	X
Van Ness Ave : California St - Sacramento St	DPW	X		X
Van Ness Ave : Cedar St - Post St	DPW	X		X
Van Ness Ave : Chestnut St - Francisco St	DPW		X	X
Van Ness Ave : Chestnut St - Francisco St	DPW	X		X
Van Ness Ave : Clay St - Washington St	DPW		X	X
Van Ness Ave : Clay St - Washington St	DPW	X		X
Van Ness Ave : Daniel Burnham Ct - Sutter St	DPW		X	X
Van Ness Ave : Eddy St - Willow St	DPW		X	X
Van Ness Ave : Eddy St - Willow St	DPW	X		X
Van Ness Ave : Ellis St - Olive St	DPW		X	X
Van Ness Ave : Ellis St - Olive St	DPW	X		X
Van Ness Ave : Elm St - Turk St	DPW	X		X
Van Ness Ave : Fell St - Hayes St	DPW		X	X
Van Ness Ave : Fell St - Hayes St	DPW	X		X
Van Ness Ave : Fern St - Bush St	DPW	X	X	X
Van Ness Ave : Fern St - Bush St	DPW			X
Van Ness Ave : Filbert St - Greenwich St	DPW		X	X
Van Ness Ave : Filbert St - Greenwich St	DPW	X		X
Van Ness Ave : Francisco St - Bay St	DPW		X	X
Van Ness Ave : Francisco St - Bay St	DPW	X		X
Van Ness Ave : Geary Blvd - Cedar St	DPW	X		X
Van Ness Ave : Geary Blvd - Post St	DPW		X	X
Van Ness Ave : Golden Gate Ave - Elm St	DPW	X		X
Van Ness Ave : Golden Gate Ave - Turk St	DPW		X	X
Van Ness Ave : Green St - Union St	DPW		X	X
Van Ness Ave : Green St - Union St	DPW	X		X
Van Ness Ave : Greenwich St - Lombard St	DPW		X	X
Van Ness Ave : Greenwich St - Lombard St	DPW	X		X
Van Ness Ave : Grove St - McAllister St	DPW	X	X	X
Van Ness Ave : Grove St - McAllister St	DPW			X
Van Ness Ave : Hayes St - Grove St	DPW		X	X
Van Ness Ave : Hayes St - Lech Walesa St	DPW	X		X
Van Ness Ave : Hemlock St - Sutter St	DPW	X		X
Van Ness Ave : Hickory St - Fell St	DPW		X	X
Van Ness Ave : Jackson St - Pacific Ave	DPW		X	X
Van Ness Ave : Jackson St - Pacific Ave	DPW	X		X
Van Ness Ave : Larch St - Eddy St	DPW		X	X
Van Ness Ave : Lech Walesa St - Grove St	DPW	X		X
Van Ness Ave : Lombard St - Chestnut St	DPW		X	X
Van Ness Ave : Lombard St - Chestnut St	DPW	X		X
Van Ness Ave : Market St - Fell St	DPW	X		X
Van Ness Ave : Market St - Oak St	DPW	X	X	X
Van Ness Ave : McAllister St - Golden Gate Ave	DPW		X	X
Van Ness Ave : McAllister St - Redwood St	DPW	X		X
Van Ness Ave : Myrtle St - Geary Blvd	DPW		X	X
Van Ness Ave : North Point St - End: Block	DPW		X	X

Tree Maintenance Streets

Block Name (On : From - To)	Commitment	Even Side	Odd Side	Median
Van Ness Ave : North Point St - End: Block	DPW			X
Van Ness Ave : Oak St - Hickory St	DPW	X	X	X
Van Ness Ave : O'Farrell St - Alice B Toklas Pl	DPW	X		X
Van Ness Ave : O'Farrell St - Myrtle St	DPW		X	X
Van Ness Ave : Olive St - O'Farrell St	DPW		X	X
Van Ness Ave : Olive St - O'Farrell St	DPW			X
Van Ness Ave : Pacific Ave - Broadway	DPW		X	X
Van Ness Ave : Pacific Ave - Broadway	DPW	X		X
Van Ness Ave : Pine St - California St	DPW		X	X
Van Ness Ave : Pine St - California St	DPW			X
Van Ness Ave : Post St - Daniel Burnham Ct	DPW		X	X
Van Ness Ave : Post St - Hemlock St	DPW	X		X
Van Ness Ave : Redwood St - Golden Gate Ave	DPW	X		X
Van Ness Ave : Sacramento St - Clay St	DPW		X	X
Van Ness Ave : Sacramento St - Clay St	DPW	X		X
Van Ness Ave : Start: 3301-3398 Block - End: 3301-3	DPW		X	X
Van Ness Ave : Sutter St - Fern St	DPW		X	X
Van Ness Ave : Sutter St - Fern St	DPW	X		X
Van Ness Ave : Turk St - Eddy St	DPW	X		X
Van Ness Ave : Turk St - Larch St	DPW		X	X
Van Ness Ave : Union St - Filbert St	DPW		X	X
Van Ness Ave : Union St - Filbert St	DPW	X		X
Van Ness Ave : Vallejo St - Green St	DPW		X	X
Van Ness Ave : Vallejo St - Green St	DPW	X		X
Van Ness Ave : Washington St - Jackson St	DPW		X	X
Van Ness Ave : Washington St - Jackson St	DPW	X		X
Van Ness Ave : Willow St - Ellis St	DPW		X	X
Van Ness Ave : Willow St - Ellis St	DPW	X		X
Vasquez Ave : Garcia Ave - Kensington Way	DPW			X
Vasquez Ave : Garcia Ave - Pacheco St	DPW			X
Vasquez Ave : Pacheco St - Garcia Ave	DPW			X
Vega St : Anzavista Ave - Nido Ave	DPW	X		
Vermont St : 20th St - 21st St	DPW	X		X
Vermont St : 21st St - 22nd St	DPW	X		X
Vicente St : Portola Dr - West Portal Ave	Mixed		X	
Vicente St : West Portal Ave - Wawona St	Mixed	X	X	
Virginia Ave : Coleridge St - Lundy's Ln	DPW	X	X	
Virginia Ave : Elsie St - Eugenia Ave	Mixed	X		
Virginia Ave : Lundy's Ln - Prospect Ave	DPW	X	X	
Virginia Ave : Mission St - Coleridge St	DPW	X	X	
Virginia Ave : Prospect Ave - Winfield St	DPW	X	X	
Virginia Ave : Winfield St - Elsie St	DPW	X		
Washington St : Battery St - Custom House Pl	DPW	X		
Washington St : Custom House Pl - Sansome St	DPW	X		
Webster St : Bush St - Sutter St	DPW	X		X
Webster St : Eddy St - Ellis St	DPW		X	X
Webster St : Eddy St - Ellis St	DPW	X		X
Webster St : Ellis St - O'Farrell St	DPW		X	X
Webster St : Ellis St - O'Farrell St	DPW	X		X
Webster St : Fulton St - McAllister St	DPW		X	X
Webster St : Fulton St - McAllister St	DPW	X		X

Block Name (On : From - To)	Commitment	Even Side	Odd Side	Median
Webster St : Geary Blvd - Post St	DPW		X	X
Webster St : Geary Blvd - Post St	DPW			X
Webster St : Golden Gate Ave - Turk St	DPW		X	X
Webster St : Golden Gate Ave - Turk St	DPW	X		X
Webster St : Grove St - Fulton St	DPW		X	X
Webster St : Grove St - Fulton St	DPW	X		X
Webster St : McAllister St - Golden Gate Ave	DPW		X	X
Webster St : McAllister St - Golden Gate Ave	DPW	X		X
Webster St : O'Farrell St - Geary Blvd	DPW		X	X
Webster St : O'Farrell St - Geary Blvd	DPW	X		X
Webster St : Post St - Sutter St	DPW		X	X
Webster St : Post St - Sutter St	DPW	X		X
Webster St : Sutter St - Bush St	DPW		X	X
Webster St : Turk St - Eddy St	DPW		X	X
Webster St : Turk St - Eddy St	DPW	X		X
West Portal Ave : 14th Ave - 15th Ave	Mixed		X	
West Portal Ave : 14th Ave - 15th Ave	Mixed	X		
West Portal Ave : Ulloa St - Vicente St	Mixed		X	
West Portal Ave : Ulloa St - Vicente St	Mixed	X		
West Portal Ave : Vicente St - 14th Ave	Mixed		X	
West Portal Ave : Vicente St - 14th Ave	Mixed	X		
Westbrook Ct : Start: 01-99 Block - Hudson Ave	DPW	X	X	
Whitfield Ct : La Salle Ave - End: 01-99 Block	DPW		X	
Whitney Young Cir : Cashmere St - Young Ct	DPW	X	X	
Whitney Young Cir : Young Ct - Richards Ct	DPW	X	X	
Willow St : Laguna St - Buchanan St	DPW	X		
Willow St : Van Ness Ave - Franklin St	DPW	X	X	
Winding Way : Drake St - Prague St	DPW	X		X
Winfield St : Eugenia Ave - Cortland Ave	DPW	X	X	
Young Ct : Start: 01-15 Block - Whitney Young Cir	DPW	X	X	

78n Francisco Bikeway Network Map

Legend


- Separated Bicycle Lane (striped, marked, and signed bicycle lanes buffered from vehicle traffic)
 - Bicycle Lane (striped, marked, and signed lanes for bicycle travel)
 - Bicycle Route (shared travel lane marked and signed for shared use)
 - Bicycle Path (off-street multi-use path)
 - One-Way Street
 - BART Station
 - Caltrain Station
 - Park or Open Space
 - College or University
 - Major Street
 - Neighborhood Street
 - Freeway
- Hills**
- Steep Hill (more than 10% grade)
 - Moderate Hill (5-10% grade) (arrow points uphill)

Disclaimer: SFMTA does not assume any responsibility or liability for any property damage, injury, or other adverse circumstances that may arise while using the San Francisco Bikeway Network Map. No representation is intended or made as to the fitness or safety of the facilities shown on this map. You are ultimately responsible for your own safety and the safety of others. You must determine for yourself the suitability of all routes and other facilities shown on this map, with consideration given to present conditions, your level of ability, and any other relevant factors.

- FREE!

Bikeway Network Map
courtesy of
SFMTA Livable Streets

Follow us online:




Contact Info:

- General SFMTA Information:**
311
- SFMTA Website:**
www.sfmta.com
- Police/Fire/Ambulance:**
911
- Livable Streets:**
1 S Van Ness Avenue
7th Floor
San Francisco, CA 94103
- Request Bike Parking:**
www.sfmta.com/bikeparking
- San Francisco Bicycle Coalition:**
www.sfbike.org
- BikeMapper:**
bicycling.511.org/maps

Hand Signals:

Make others aware of your intentions with these hand signals:



Bicycle Safety Tips:

Roadway Obstacles:

Always cross streetcar and rail tracks while traveling as perpendicular to the tracks as possible. Watch out for grates, manhole covers, potholes, and slick surfaces.

Intersections:

Always be cautious when proceeding through intersections. Be especially watchful for pedestrians and turning cars. Make eye contact with drivers to ensure they see you!

Curb Access:

Yield to taxis and paratransit vehicles in the cycletrack or bike lane. These vehicles have curb access priority.

Mixing Zones:

When coming together with other vehicles in mixing zones, avoid conflicts by paying attention to sharrows, lane markings, and most importantly, cars!

Be Aware:

Share the road with others and use hand signals to show your intentions. Follow sharrows to stay out of the door zone!

Trucks:

Give trucks a wide berth! They have large blind spots to both sides and to the rear. Take the lane to carefully get around right-turning vehicles.

Bus:

Never pass buses on the right and don't follow too closely. Keep an eye out for pedestrians and sudden stops.

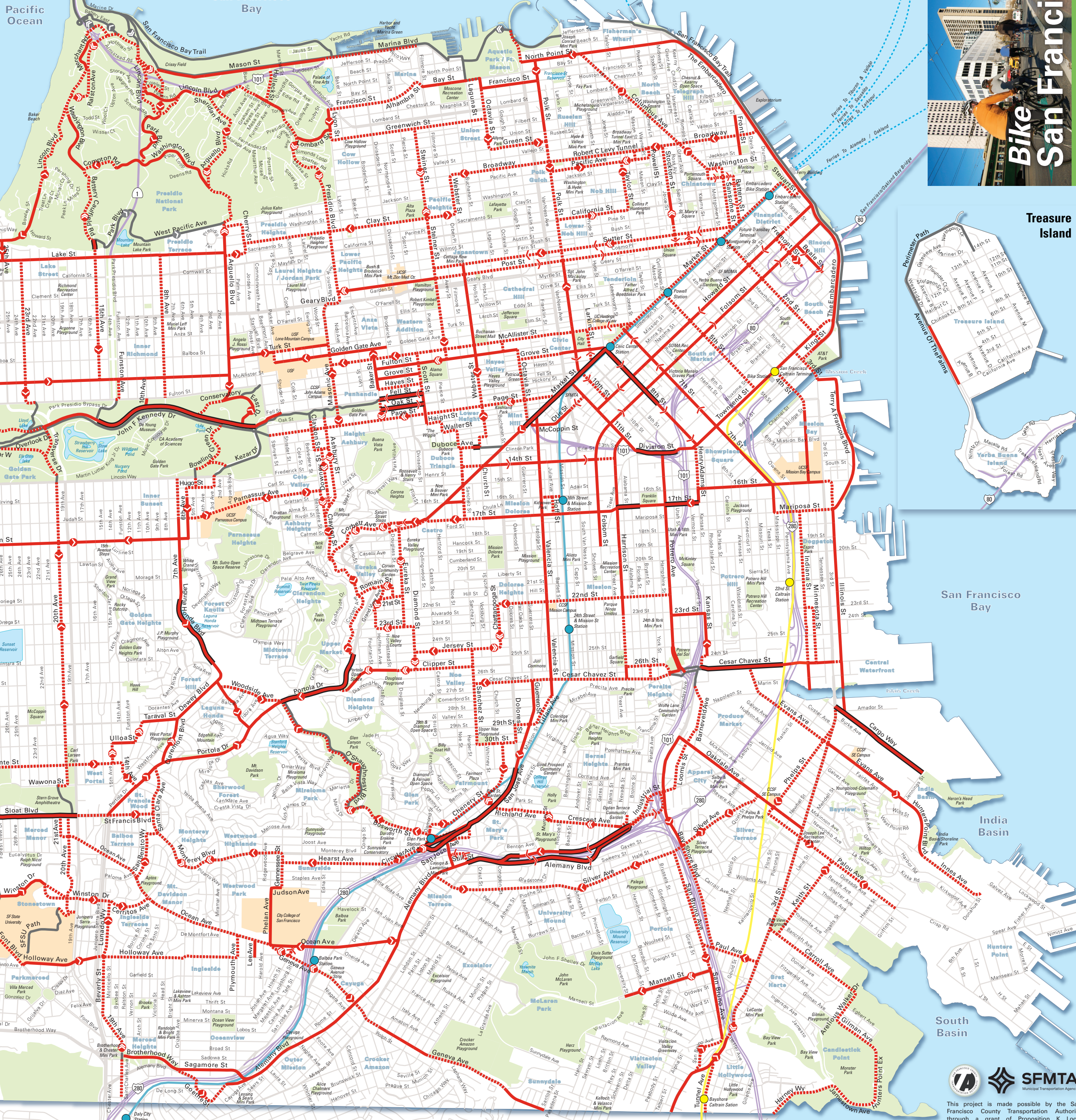
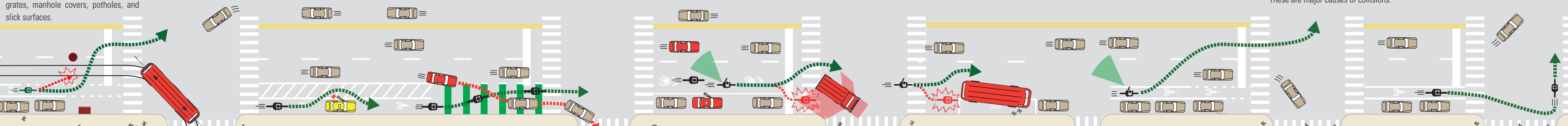
The Vehicular Left Turn:

Look and double check for oncoming cars before moving into the left-turn lane. Yield to oncoming traffic and complete your left turn.

The Two-Stage Left Turn:

Wait for the green light and ride carefully next to the crosswalk. Wait for the light and follow the crosswalk across the street.

NEVER ride in the wrong direction or on the sidewalk!
These are major causes of collisions.



This project is made possible by the San Francisco County Transportation Authority through a grant of Proposition K Local Transportation Sales Tax Funds.

DRAFT 2014 PROPOSITION K
5-YEAR PRIORITIZATION PROGRAM

CURB RAMPS

Approved: [DATE]

Prepared for the San Francisco County Transportation Authority

By Department of Public Works



SAN FRANCISCO COUNTY TRANSPORTATION AUTHORITY

1455 Market Street, 22nd Floor, San Francisco, CA 94103

TEL 415.522.4800 FAX 415.522.4829

EMAIL info@sfcta.org WEB www.sfcta.org

Table of Contents

- Eligibility
- Prioritization Criteria
- Stretching Your Prop K Sales Tax Dollars Farther
- Table 2 - Project Delivery Snapshot
- Table 3 - Prioritization Criteria and Scoring Table
- Table 4 – Draft Prop K 5-Year Project List (FY 2014/15 – FY 2018/19)
- Project Information Forms
- 2009 Prop K 5-Year Prioritization Program – Program of Projects (as adopted)
- 2009 Prop K 5-Year Prioritization Program – Program of Projects (as amended)
- DPW Curb Ramp Locations Requested by Public (Requests Not Assigned to a Project)

Eligibility

Eligibility as identified in the voter approved Prop K Expenditure Plan is as follows:

“Construction of new wheelchair curb ramps and related roadway work to permit ease of movement for the mobility impaired. Reconstruction of existing ramps. Includes project development and capital costs. Sponsoring Agency: DPW, MUNI. The first \$23.6M is Priority 1. The next \$2.4M is Priority 2 and the remainder is Priority 3. Total Funding: \$66M; Prop K: \$36M.”

DPW stands for Department of Public Works and MUNI stand for San Francisco Municipal Railway. MUNI is now under the San Francisco Municipal Transportation Agency (SFMTA).

Prioritization Criteria

One of the key required elements of the 5YPPs is a transparent process for how projects get selected. Prop K requires at a minimum that each category include prioritization criteria that address project readiness, community support, and relative level of need or urgency. For this 5YPP update, the Citizens Advisory Committee requested that the Transportation Authority and project sponsors develop a user-friendly, transparent scoring table that could apply to all 5YPPs, and that the scoring prioritize safety and community input highly.

Table 3 shows the new Prioritization Criteria and Scoring Table. DPW’s curb ramp program is intended to make safety improvements at numerous locations citywide. The locations are primarily identified through public request and DPW inspection. Therefore, this category does not lend itself to using the scoring template, however DPW does maintain its own prioritization matrix for curb ramp locations based on the priorities of the Americans with Disabilities Act (ADA) (See Figure 1 below). DPW’s methodology is the same as in prior 5YPPs.

Figure 1. Prioritization Matrix

		ADA 35.151(d)(2) Geospatial Proximity Priorities				
		A	B	C	D	E
SFDPW Order 169,270 Curb Ramp Installation Priorities (Condition)	Priority Description	Locations of Resident Complaints / Requests (ADA Title II Program Access)	Locations Serving Government Offices & Facilities	Locations Serving Transportation	Locations Serving Places of Public Accommodation, Employers	Locations Serving Other Areas
1	Non-conforming Curb Ramp or Landing; Low condition score	A1	B1	C1	D1	E1
2	No Curb Ramp Yet Constructed	A2	B2	C2	D2	E2
3	Single or Non- Directional Curb Ramp, Two Can Fit	A3	B3	C3	D3	E3
4	Extremely Difficult Physical or Legal Constraints	A4	B4	C4	D4	E4
5	Curb Ramp Does Not Meet Current Standards, lower condition score	A5	B5	C5	D5	E5

Curb ramps falling in category A1 will receive top priority followed by A2 and B1 then B2 and C1; then C2 and D1, D2 and E1, and E2. Prioritization would continue in the following order: A3, A4 and B3, B4 and C3, C4 and D3, D4 and E3, E4, A5, B5, C5, D5, and E5.

Currently, there is a backlog of citizen requests which fall under the A1 and A2 categories. Proposed curb ramp locations will be selected from these categories first. Among these requested

locations, DPW will give top priority to locations within districts with a greater need for curb ramps and with a high population of residents with disabilities. Each district's need for curb ramps is determined according to the citywide survey of curb ramps updated in 2007 and 2010, and the population of residents with disabilities is based on the U.S. Census data. Exceptions will require approval from the Mayor's Office on Disability (MOD) and the DPW ADA/Disability Access Coordinator (DAC). Other factors that are considered include proximity of locations to one another (for construction efficiency purposes), Muni locations as identified by the Federal Transit Administration, and others vital for access to Muni transit services. Proposed curb ramp locations are submitted to the MOD for review and approval, consistent with the ADA's Curb Ramp Transition Plan requirements.

As DPW receives new resident requests, they are added to DPW's database. For example, citizen inquiries about locations without curb ramps would be added to the A2 category.

Citizen Requests: Because citizen requests have one of the most significant impacts on prioritization of curb ramp locations, DPW is working closely with MOD to reach out to and educate citizens on the request process. In particular, DPW and MOD will conduct outreach activities in specific neighborhoods with a high population of people with disabilities and in areas where there are low numbers of usable curb ramps.

For example, in Fiscal Year 2013/14 DPW's curb ramp program is conducting outreach specifically in the southeast region of the city, including Visitacion Valley, Bayview Hunter's Point, and the Sunnyside and Potrero San Francisco Housing Authority projects. In addition to an information booth at Sunday Streets events, advertisements will be placed in 12 community newsletters and at Muni transit shelters.

A 5"x7" postcard containing trilingual information on how to participate and initiate curb ramp requests has recently been re-designed and mailed to paratransit customers, provided to city employees to distribute while in the field, and distributed at community meetings and disability community events. Information will be distributed to other city agencies including the SFMTA, Housing Authority, Department of Public Health (DPH), and SF Unified School District. DPW also provided supervisors information on requesting curb ramps. Some Supervisors have included it in their electronic newsletters, and a voter pamphlet advertisement was included in the 2012 election materials. DPW and MOD also provide information on their Web sites on how to request curb ramps.

Geographic Equity: The Expenditure Plan also requires consideration of geographic equity in terms of project distribution that takes into account the various needs of San Francisco's neighborhoods. To ensure an equitable distribution of curb ramp construction throughout the City, DPW and MOD will annually assess the distribution of locations constructed over the past five years and the neighborhood/district need. If noted that neighborhoods or districts that are underrepresented for past construction and are also in need of curb ramps, DPW and MOD shall identify additional locations in those parts of the city to provide a more equitable distribution. The additional locations will be selected using the prioritization process matrix described above.

Access to Transit: In addition to citizen requests and geographic equity, DPW gives high priority to locations identified during Federal Transit Administration audits of Muni key stations, as well as other locations vital to transit access identified by SFMTA. For the first five years of the Prop K program, DPW prioritized up to 50% of funds for locations along key transit stops that were identified by the SFMTA. To-date all curb ramps on the Muni list have been completed and 79 ADA-compliant curb ramps were constructed at 19 locations. SFMTA will continue to

provide locations to DPW to incorporate into the plan. Using the aforementioned prioritization criteria and the funds allocated, DPW will coordinate with SFMTA to identify locations for design and construction of curb ramps.

Transportation Authority Note: DPW's annual Prop K requests for curb ramps would include the list of locations where DPW would be constructing curb ramps in the upcoming year. DPW will specify the categories (e.g. A1, A2) that each of location falls under, and provide an explanation if DPW has selected locations from categories other than A1 and A2, given that there is a backlog for these high-priority categories.

Stretching Your Prop K Sales Tax Dollars Farther

Leveraging Prop K funds against non-Prop K fund sources (e.g., federal, state, other local funds) is necessary to fully fund the Expenditure Plan projects and programs. For the Curb Ramps category, the Prop K Expenditure Plan assumes that every \$1 of sales tax revenue spent would leverage about \$1 in non-Prop K funds. The table below compares Prop K Expenditure Plan assumptions with proposed leveraging in the 2014 5-year project lists.

Table 1. Prop K Leveraging¹

Category	Expected Leveraging (Non-Prop K Funds)	Proposed Leveraging (Non-Prop K Funds)
Curb Ramps	47%	14%

¹ This table compares the expected leveraging assumed in the Expenditure Plan with the proposed leveraging assumed in the 5-Year Project List.

While the proposed leveraging for Curb Ramps Prop K funds is significantly below Expenditure Plan assumptions, when considering all fund sources that DPW anticipates using for curb ramps over the next five years, the picture looks much better. DPW is assuming a total of \$27 million in general fund dollars for ADA Transition Plan curb ramps. This would translate to leveraging of 87%.

**Table 2. Project Delivery Snapshot
Curb Ramps**

Table 2a. Prop K Funds Allocated

5-Year Prioritization Program (5YPP) Period	Programmed (Available for Allocation)	Total Allocated as of 3/31/2014	% Allocated
2005 5YPP (FY 2004/05-2008/09)	\$3,506,400	\$3,329,431	95%
2009 5YPP: (FY 2009/10 -2013/14) *	\$4,132,191	\$3,988,100	97%
Total *		\$7,317,531	

* Funds programmed in the 2009 5YPP may include programmed but unallocated funds from the 2005 5YPP, as well as de-obligated funds.

Table 2b. Percent Complete

Tables show allocations and percent complete through March 31, 2014, based on project sponsors' progress reports.

Completed Projects/Project Phases (sorted by allocation year, then sponsor, then project name)

Sponsor	Fiscal Year of Allocation	Project Name	Phase(s) Funded	Total Allocated as of 3/31/2014	% Complete as of 3/31/2014
DPW	2004/05	2005 5-Year Prioritization Program Development	Planning	\$ 6,607	100%
DPW	2004/05	Curb Ramps	Planning, Design, Construction	\$ 864,839	100%
DPW	2005/06	Curb Ramps	Planning, Design, Construction	\$ 616,987	100%
DPW	2006/07	Curb Ramps	Construction	\$ 643,917	100%
DPW	2007/08	Curb Ramps	Construction	\$ 671,526	100%
DPW	2008/09	Curb Ramps	Construction	\$ 525,555	100%
DPW	2009/10	Curb Ramps	Construction	\$ 731,000	100%
DPW	2010/11	Curb Ramps	Construction	\$ 763,000	100%
DPW	2011/12	Curb Ramps	Construction	\$ 796,000	100%

Projects/Project Phases Underway (sorted by allocation year, then sponsor, then project name)

Sponsor	Fiscal Year of Allocation	Project Name	Phase(s) Funded	Total Allocated as of 3/31/2014	% Complete as of 3/31/2014
DPW	2012/13	Curb Ramps	Construction	\$ 831,100	30%
DPW	2013/14	Curb Ramps	Construction	\$ 867,000	0%

For more information on Prop K and other Transportation Authority funded projects, visit <http://www.sfcta.org/mystreetsf-projects-map> to access an interactive map showing projects in your neighborhood and citywide.

**Table 3 - Prioritization Criteria and Scoring Table
Curb Ramps (EP 41)**

	PROP K PROGRAM-WIDE CRITERIA			CATEGORY SPECIFIC CRITERIA		
	Project Readiness	Community Support	Time Sensitive Urgency			
Curb Ramps	Locations are determined by inspections and requests from the public. See text for more details.					

Prioritization Criteria Definitions:

Project Readiness: Project likely to need funding in fiscal year proposed. Factors to be considered include adequacy of scope, schedule, budget and funding plan relative to current project status (e.g. expect more detail and certainty for a project about to enter construction than design); whether prior project phases are completed or expected to be completed before beginning the next phase; and whether litigation, community opposition or other factors may significantly delay project.

Community Support: Project has clear and diverse community support and/or was it identified through a community-based planning process. An example of a community-based plan is a neighborhood transportation plan, but not a countywide plan or agency capital improvement program. Three points for a project in an adopted community based plan with evidence of diverse community support.

Two points for a project with evidence of support from both neighborhood stakeholders and groups and citywide groups. One point for a project with evidence of support from either neighborhood stakeholders and groups or citywide groups.

Time Sensitive Urgency: Project needs to proceed in proposed timeframe to enable construction coordination with another project (e.g., minimize costs and construction impacts); to support another funded or proposed project (e.g. new signal controllers need to be installed to support TEP implementation); or to meet timely use of funds deadlines associated with matching funds.

Table 4 - Draft Prop K 5-Year Project List (FY 2014/15 - FY 2018/19)
Curb Ramps (EP 41)
Programming

Agency	Project Name	Phase(s)	Status	Fiscal Year					Total
				2014/15	2015/16	2016/17	2017/18	2018/19	
DPW	Curb Ramps	CON	Planned	\$725,632					\$725,632
DPW	Curb Ramps	CON	Planned		\$763,969				\$763,969
DPW	Curb Ramps	CON	Planned			\$804,084			\$804,084
DPW	Curb Ramps	CON	Planned				\$846,055		\$846,055
DPW	Curb Ramps	CON	Planned					\$889,968	\$889,968
Total Programmed in 5YPP				\$725,632	\$763,969	\$804,084	\$846,055	\$889,968	\$4,029,708
Total Programmed in 2013 Strategic Plan Baseline				\$725,632	\$763,969	\$804,084	\$846,055	\$889,968	\$4,029,708
Cumulative Remaining Programming Capacity				\$0	\$0	\$0	\$0	\$0	\$0

**Table 4 - Draft Prop K 5-Year Project List (FY 2014/15 - FY 2018/19)
Curb Ramps (EP 41)
Cash Flow**

Project Name	Phase	Fiscal Year						Total
		2014/15	2015/16	2016/17	2017/18	2018/19	2020/21	
Curb Ramps	CON	\$ 21,769	\$ 703,863					\$725,632
Curb Ramps	CON	\$	\$ 22,919	\$ 741,050				\$763,969
Curb Ramps	CON			\$ 24,123	\$ 779,961			\$804,084
Curb Ramps	CON				\$ 25,382	\$ 820,673		\$846,055
Curb Ramps	CON					\$ 26,699	\$ 863,269	\$889,968
Total Cash Flow in 5YPP								
Total Cash Flow in 2013 Strategic Plan Baseline		\$21,769	\$726,782	\$765,172	\$805,343	\$847,372	\$863,269	\$4,029,708
Cumulative Remaining Cash Flow Capacity		\$862,759	\$726,782	\$765,172	\$805,343	\$847,372	\$891,346	\$4,898,774
		\$840,990	\$840,990	\$840,989	\$840,989	\$840,989	\$869,066	\$840,989

**San Francisco County Transportation Authority
Proposition K Sales Tax Program Project Information Form**



Prop K Expenditure Plan Information	
Category:	C. Street & Traffic Safety
Subcategory:	iv. Bicycle and Pedestrian Improvements
Prop K EP Project/Program:	d. Curb Ramps
EP Line (Primary):	41
Other EP Line Number/s:	
Fiscal Year of Allocation:	2014/15
Project Information	
Project Name:	Curb Ramps
Project Location:	TBD
Project Supervisorial District(s):	TBD
Project Description:	The ADA requires cities to survey their public rights-of-way, draw up a plan for completion of required curb ramps, and identify a funding and construction schedule. While eventually every corner in the City will have a curb ramp, the ADA Transition Plan creates a detailed priority scheme, so that resources will first go to the areas in which curb ramps are needed most. The ADA Transition Plan has as its top priority those corners that San Francisco residents with disabilities have identified as important to them in order to be able to get to transit stops, local stores, work, and school.
Purpose and Need:	While San Francisco has been constructing curb ramps for years, it still has a significant amount of work to do. Currently, there is a backlog of citizen requests.
Community Engagement/Support:	The Mayor's Office on Disability (MOD) and DPW will work together to develop an ongoing public outreach campaign through the use of flyers and other potential mediums, targeting areas with a large numbers of people with disabilities and low numbers of ADA-compliant curb ramps. The public can also provide input regarding the Curb Ramp Program through the Mayor's Disability Council meetings and during annual development of the Citywide Capital Plan overseen by the Capital Planning Committee. Finally, citizens can request curb ramps through the City's 311 Customer Service line.
Implementing Agency:	Department of Public Works
Project Manager:	Ken Spielman
Phone Number:	415.437.7002
Email:	kenneth.spielman@sfdpw.org
Environmental Clearance	
Type:	Categorically Exempt, Class 1C
Status:	Existing
Completion Date (Actual or Anticipated):	N/A

Project Delivery Milestones	Status	Work	Start Date		End Date	
			Quarter	Fiscal Year	Quarter	Fiscal Year
Planning/Conceptual Engineering (30%)	0%	In-house	1	2014/15	1	2018/19
Environmental Studies (PA&ED)						
Design Engineering (PS&E)	0%	In-house	2	2014/15	4	2018/19
R/W Activities/Acquisition						
Advertise Construction	0%	In-house	4	2014/15	1	2019/20
Start Construction (i.e. Award Contract)	0%	Contracted	2	2015/16		
End Construction (i.e. Open for Use)	0%	Contracted			4	2019/20
Start Procurement (e.g. rolling stock)						
Project Close-out	0%	Contracted			1	2020/21

Comments/Concerns

--

San Francisco County Transportation Authority
 Proposition K Sales Tax Program Project Information Form



Project Name: Curb Ramps

Project Cost Estimate	Phase	Cost	Funding Source		
			Prop K	Other	
	Planning/Conceptual Engineering	\$ 88,903	\$ -	\$ 88,903	
	Environmental Studies (PA&EID)	\$ -	\$ -	\$ -	
	Design Engineering (PS&E)	\$ 563,055	\$ -	\$ 563,055	
	R/W	\$ -	\$ -	\$ -	
	Construction	\$ 4,029,708	\$ 4,029,708	\$ -	
	Procurement (e.g. rolling stock)	\$ -	\$ -	\$ -	
	Total Project Cost	\$ 4,681,666	\$ 4,029,708	\$ 651,958	
	Percent of Total		86%	14%	

Project Expenditures (Cash Flow) By Fiscal Year	Phase	Fund Source	Fund Source Status	Fiscal Year Funds Available	Enter Cash Flow Here							Total	
					14/15	15/16	16/17	17/18	18/19	19/20			
	Planning/Conceptual Engineering	TDA	Planned	14/15	\$ 16,745								\$ 16,745
	Design Engineering (PS&E)	TDA	Planned	14/15	\$ 106,054								\$ 106,054
	Construction	Prop K	Planned	14/15	\$ 21,769	\$ 703,863							\$ 725,632
	Planning/Conceptual Engineering	TDA	Planned	15/16	\$ -	\$ 17,248							\$ 17,248
	Design Engineering (PS&E)	TDA	Planned	15/16	\$ -	\$ 109,236							\$ 109,236
	Construction	Prop K	Planned	15/16	\$ -	\$ 22,919	\$ 741,050						\$ 763,969
	Planning/Conceptual Engineering	TDA	Planned	16/17	\$ -	\$ -	\$ 17,765						\$ 17,765
	Design Engineering (PS&E)	TDA	Planned	16/17	\$ -	\$ -	\$ 112,513						\$ 112,513
	Construction	Prop K	Planned	16/17	\$ -	\$ -	\$ 24,123	\$ 779,961					\$ 804,084
	Planning/Conceptual Engineering	TDA	Planned	17/18	\$ -	\$ -	\$ -	\$ 18,298					\$ 18,298
	Design Engineering (PS&E)	TDA	Planned	17/18	\$ -	\$ -	\$ -	\$ 115,888					\$ 115,888
	Construction	Prop K	Planned	17/18	\$ -	\$ -	\$ -	\$ 25,382	\$ 820,673				\$ 846,055
	Planning/Conceptual Engineering	TDA	Planned	18/19	\$ -	\$ -	\$ -	\$ -	\$ 18,847				\$ 18,847
	Design Engineering (PS&E)	TDA	Planned	18/19	\$ -	\$ -	\$ -	\$ -	\$ 119,365				\$ 119,365
	Construction	Prop K	Planned	18/19	\$ -	\$ -	\$ -	\$ -	\$ 26,699	\$ 863,269			\$ 889,968
	Total By Fiscal Year				\$ 127,823	\$ 853,265	\$ 895,450	\$ 939,529	\$ 985,584	\$ 863,269	\$ 863,269	\$ 4,681,666	

Comments/Concerns

2009 Prop K 5YPP - Program of Projects (as approved)

Curb Ramps (EP 41)

Last Update: March 30, 2010

Agency	Project Name	Phase	Status	Fiscal Year					Total
				2009/10	2010/11	2011/12	2012/13	2013/14	
DPW	Curb Ramps	CON	Programmed	\$731,000					\$731,000
DPW	Curb Ramps	CON	Programmed		\$763,000				\$763,000
DPW	Curb Ramps	CON	Programmed			\$796,000			\$796,000
DPW	Curb Ramps	CON	Programmed				\$831,000		\$831,000
DPW	Curb Ramps	CON	Programmed					\$867,000	\$867,000
Total Programmed in 5YPP				\$731,000	\$763,000	\$796,000	\$831,000	\$867,000	\$3,988,000
Total Programmed in Amended 2009 Strategic				\$731,000	\$763,000	\$796,000	\$831,000	\$867,000	\$3,988,000
Cumulative Remaining Programming Capacity				\$0	\$0	\$0	\$0	\$0	\$0

2009 Prop K 5YPP - Program of Projects (as amended)

Curb Ramps (EP 41)

Programming and Allocations To-date

Last Update: February 04, 2014

Agency	Project Name	Phase	Status	Fiscal Year					Total
				2009/10	2010/11	2011/12	2012/13	2013/14	
DPW	Curb Ramps	CON	Allocated	\$731,000					\$731,000
DPW	Curb Ramps	CON	Deobligated	(\$30,658)					(\$30,658)
DPW	Curb Ramps	CON	Allocated		\$763,000				\$763,000
DPW	Curb Ramps	CON	Allocated			\$796,000			\$796,000
DPW	Union Square Public Right-of-Way Accessibility Improvements Project ¹	CON	Allocated			\$175,000			\$175,000
DPW	Union Square Public Right-of-Way Accessibility Improvements Project ¹	CON	Deobligated			(\$151)			(\$151)
DPW	Curb Ramps	CON	Allocated				\$831,000		\$831,000
DPW	Curb Ramps	CON	Allocated					\$867,000	\$867,000
Total Programmed in 5YPP				\$700,342	\$763,000	\$970,849	\$831,000	\$867,000	\$4,132,191
Total Allocated and Pending in 5YPP				\$731,000	\$763,000	\$971,000	\$831,000	\$867,000	\$4,163,000
Total Deobligated in 5YPP				(\$30,658)	\$0	(\$151)	\$0	\$0	(\$30,809)
Total Unallocated in 5YPP				(\$0)	\$0	\$0	\$0	\$0	(\$0)
Total Programmed in Amended 2009 Strategic Plan *				\$731,000	\$763,000	\$796,000	\$831,000	\$867,000	\$3,988,000
Deobligated from Prior 5YPP Cycles **				\$176,015					\$176,015
Cumulative Remaining Programming Capacity				\$206,673	\$206,673	\$31,824	\$31,824	\$31,824	\$31,824

* The 2009 Strategic Plan was amended on March 30, 2010 through Res. 10-52.

** "Deobligated from prior 5YPP cycles" includes deobligations from allocations approved prior to the current 5YPP period, excluding deobligations incorporated in the first 2009 Strategic Plan amendment, as of December 31, 2012.

Programmed
Pending Allocation/Appropriation
Board Approved Allocation/Appropriation

FOOTNOTES:

¹ 5YPP amendment to add the Union Square Public Right-of-Way Accessibility Improvements Project and reprogram \$175,000 in Fiscal Year 2008/09 Prop K funds deobligated from the Curb Ramps project (Resolution 09-07, 141.908005) (Resolution 12-06, 07.26.14). The deobligation is included in the "Deobligated from prior 5YPP cycles."

**Curb Ramp Locations Requested by Public
(Requests Not Assigned to a Project)**

Location	District
09th Ave and Anza St	1
10th Ave and Anza St	1
11th Ave and Anza St	1
25th Ave and Martin Luther King Jr Dr	1
45th Ave and Cabrillo St	1
08th Ave and Anza St	1
25th Ave and Clement St	1
23rd Ave and Lake St	1,2
27th Ave and California St	1,2
Fulton St and Masonic Ave	1,5
Clayton St and Fulton St	1,5
Cole St and Fulton St	1,5
Octavia St and Washington St	2
Jackson St and Octavia St	2
Sacramento St and Webster St	2
Steiner St and Washington St	2
Chestnut St and Fillmore St	2
California St and Presidio Ave	2
Sacramento St and Spruce St	2
Laguna St and Washington St	2
Jones St and Lombard St	2,3
Broderick St and Ellis St	2,5
Buchanan St and Pine St	2,5
Fillmore St and Pine St	2,5
Pine St and Steiner St	2,5
Pierce St and Pine St	2,5
Pine St and Scott St	2,5
Geary Blvd and Gough St \ Peter Yorke Way \ Starr King Way	2,5
Drumm St and Washington St	3
Clay St and Drumm St	3
Kearny St and Post St	3
Geary St and Kearny St	3
Grant Ave and Post St	3
Battery St and Pine St	3
Front St and Pine St	3
Bush St and Sansome St	3
Pine St and Sansome St	3
California St and Leidesdorff St	3
Battery St and Jackson St	3
Clay St and Sansome St	3
Jackson St and Sansome St	3
Gold St and Sansome St	3
Kearny St and Sutter St	3
Bush St and Kearny St	3
Montgomery St and Pine St	3
California St and Montgomery St	3
Grant Ave and Pine St	3
California St and Kearny St	3
Clay St and Montgomery St	3

**Curb Ramp Locations Requested by Public
(Requests Not Assigned to a Project)**

Jackson St and Kearny St	3
Castle St and Green St	3
Castle St and Union St	3
Post St and Stockton St	3
Powell St and Sutter St	3
Bush St and Stockton St	3
Jones St and Post St	3
Grant Ave and Jackson St	3
Larkin St and Pine St	3
California St and Hyde St	3
Larkin St and Pacific Ave	3
Grant Ave and Union St	3
Gerke Aly and Grant Ave	3
Grant Ave and Greenwich St	3
Edgardo Pl and Grant Ave	3
Julius St and Lombard St	3
Columbus Ave and Powell St	3
Filbert St and Powell St	3
Columbus Ave and Greenwich St \ Scotland St	3
Greenwich St and Mason St	3
Columbus Ave and Mason St	3
Sansome St and Sutter St	3
Drumm St and Jackson St	3
Geary St and Grant Ave	3
Grant Ave and Sutter St	3
California St and Sansome St	3
California St and Sansome St	3
Kearny St and Sacramento St	3
Kearny St and Sacramento St	3
Kearny St and Pine St	3
Kearny St and Pine St	3
Grant Ave and Sacramento St	3
Clay St and Kearny St	3
Grant Ave and Washington St	3
Stockton St and Stockton Tunl \ Sutter St	3
Grant Ave and Pacific Ave	3
Broadway and Mason St	3
Bush St and Polk St	3
Broadway and Cyrus Pl	3
Cyril Magnin St and Eddy St	3,6
Ellis St and Mason St	3,6
03rd St and Kearny St \ Market St	3,6
Constanso Way and Escondido Ave	4
41st Ave and Wawona St	4
39th Ave and Vicente St	4
21st Ave and Irving St	4
22nd Ave and Irving St	4
23rd Ave and Irving St	4
25th Ave and Irving St	4
31st Ave and Ortega St	4
19th Ave and Wawona St	4,7

**Curb Ramp Locations Requested by Public
(Requests Not Assigned to a Project)**

41st Ave and Sloat Blvd	4,7
43rd Ave and Sloat Blvd	4,7
19th Ave and Lawton St	4,7
Mcallister St From Laguna St to Webster St	5
Laussat St and Webster St	5
Rivoli St and Shrader St	5
Cole St and Grattan St	5
Haight St and Masonic Ave	5
Fulton St and Lyon St	5
Central Ave and Grove St	5
Central Ave and Fulton St	5
Cole St and Page St	5
Frederick St and Shrader St	5
Laguna St and Pine St	5
Gough St and Haight St	5
Franklin St and Page St	5
Fillmore St and Fulton St	5
Cole St and Hayes St	5
Graystone Ter and Twin Peaks Blvd	5,8
Crown Ter and Twin Peaks Blvd	5,8
Clyde St and Townsend St	6
05th St and Harrison St \ I-80 W Off Ramp	6
Harrison St and Oak Grove St	6
Harrison St and Merlin St	6
Harrison St and Morris St	6
05th St and Howard St	6
Gordon St and Harrison St	6
Brush Pl and Hallam St	6
08th St and Natoma St	6
Bryant St and Rincon St	6
02nd St and Folsom St	6
01st St and Clementina St	6
02nd St and Mission St	6
Mission St and New Montgomery St	6
Market St and Mason St \ Turk St	6
Olive St and Polk St	6
10th St and Fell St \ Market St \ Polk St	6
08th St and Mission St	6
01st St and Harrison St \ I-80 E On Ramp	6
Jessie St and New Montgomery St	6
Circular Ave and I-280 N On Ramp \ I-280 S Off Ramp \ Monterey Blvd	7
Circular Ave and Hearst Ave	7
Circular Ave and Marston Ave	7
Edna St and Havelock St	7
Circular Ave and Detroit St \ Judson Ave \ Paulding St	7
Belle Ave and Chester Ave	7
Ashton Ave and Head St	7
Ashton Ave and Pico Ave	7
Pico Ave and Urbano Dr	7
Darien Way and Kenwood Way \ Upland Dr	7
Darien Way and Northgate Dr	7

**Curb Ramp Locations Requested by Public
(Requests Not Assigned to a Project)**

Corona St and Urbano Dr	7
Alviso St and Urbano Dr	7
Borica St and Entrada Ct	7
Alviso St and Estero Ave	7
Estero Ave and Monticello St	7
Estero Ave and Lunado Way	7
Borica St and Entrada Ct	7
Cerritos Ave and Ocean Ave \ Westgate Dr	7
Moncada Way and Urbano Dr	7
Cerritos Ave and Moncada Way	7
Lunado Ct and Lunado Way	7
Cedro Ave and Mercedes Way	7
Cerritos Ave and Lunado Way \ Mercedes Way	7
Mercedes Way and Paloma Ave	7
Miraloma Dr and Ravenwood Dr \ Yerba Buena Ave	7
Dewey Blvd and Pacheco St	7
Magellan Ave and Sola Ave	7
Marcela Ave and Sola Ave	7
Magellan Ave and Pacheco St	7
Castenada Ave and Pacheco St	7
Marcela Ave and Pacheco St	7
Alton Ave and Pacheco St	7
Forest Hill Path and Lopez Ave \ Pacheco St	7
San Anselmo Ave and Santa Clara Ave	7
Santa Clara Ave and Terrace Dr	7
Magellan Ave and Montalvo Ave	7
Cortes Ave and Magellan Ave	7
Lenox Way and Taraval St	7
12th Ave and Magellan Ave	7
Cardenas Ave and Serrano Dr	7
Junipero Serra Blvd and Winston Dr	7
Broadmoor Dr and Winston Dr	7
19th Ave and Eucalyptus Dr	7
20th Ave and Eucalyptus Dr	7
22nd Ave and Eucalyptus Dr	7
23rd Ave and Eucalyptus Dr	7
24th Ave and Eucalyptus Dr	7
25th Ave and Eucalyptus Dr	7
Everglade Dr and Gellert Dr	7
Lakeshore Dr and Ocean Ave	7
Country Club Dr and Lakeshore Dr	7
Country Club Dr and End	7
Country Club Dr and Ocean Ave	7
Berkshire Way and Brookhaven Ln \ Country Club Dr	7
Berkshire Way and Lake Merced Blvd \ Lakeshore Dr	7
08th Ave and Pacheco St	7
09th Ave and Pacheco St	7
Clearfield Dr and Gellert Dr	7
Gellert Dr and Morningside Dr	7
Alton Ave and Pacheco St \ Unnamed 033	7
Circular Ave and Flood Ave	7

**Curb Ramp Locations Requested by Public
(Requests Not Assigned to a Project)**

Circular Ave and Staples Ave	7
Del Vale Ave and Oshaughnessy Blvd	7,8
Bosworth St and Lyell St	8
Bosworth St and Marsily St	8
Bosworth St and Cuvier St	8
Bosworth St and Milton St	8
Bosworth St and Rousseau St	8
Addison St and Diamond Heights Blvd \ Gold Mine Dr	8
18th St and Oakwood St	8
Bird St and Dearborn St	8
22nd St and Noe St	8
21st St and Eureka St	8
20th St and Eureka St	8
19th St and Hartford St	8
16th St and Albion St	8
20th St and Church St	8
Admiral Ave and Alemany Blvd	8,11
Alemany Blvd and Lyell St	8,11
Cambridge St From Sweeny St to Silver Ave	9
Banks St and Ogden Ave	9
Anderson St and Eugenia Ave	9
Prospect Ave and Virginia Ave	9
25th St and Harrison St	9
18th St and Harrison St	9
Harrison St and Mariposa St	9
26th St and Folsom St	9
Girard St and Mansell St	9,10
20th St and Bryant St	9,10
Oakdale Ave From Griffith St to Baldwin Ct	10
Harbor Rd and Northridge Rd	10
Griffith St and Oakdale Ave	10
Hawes St and Palou Ave	10
Ingalls St and Palou Ave	10
Mckinnon Ave and Mendell St	10
Hudson Ave and Mendell St	10
Innes Ave and Mendell St	10
Arleta Ave and Bay Shore Blvd \ San Bruno Ave	10
Alpha St and Goettingen St \ Wilde Ave	10
Alpha St and Raymond Ave	10
Alpha St and Arleta Ave	10
Alpha St and Teddy Ave	10
Rutland St and Tucker Ave	10
Campbell Ave and Rutland St	10
Peabody St and Visitacion Ave	10
Talbert Ct and Talbert St \ Visitacion Ave	10
Arleta Ave and Rutland St	10
Rutland St and Teddy Ave	10
Campbell Ave and Delta St	10
Fitzgerald Ave and Ingalls St	10
Armstrong Ave and Jennings St	10
Jennings St and Yosemite Ave	10

**Curb Ramp Locations Requested by Public
(Requests Not Assigned to a Project)**

Latona St and Thornton Ave	10
Girard St and Wilde Ave	10
San Bruno Ave and Wilde Ave	10
Girard St and Ordway St	10
Bay Shore Blvd and Crane St \ Hwy 101 S On Ramp \ Salinas Ave	10
Mercury St and Thornton Ave	10
Mercury St and Thornton Ave	10
Quint St and Thornton Ave \ Waterville St	10
Quint St and Scotia Ave	10
25th St and Pennsylvania Ave	10
15th St and San Bruno Ave	10
Earl St and Kirkwood Ave	10
03rd St and Mendell St \ Palou Ave	10
Augusta St and Bay Shore Blvd \ Boutwell St	10
Naylor St and Prague St	11
Munich St and Rolph St	11
Munich St and Naylor St	11
Cordova St and Munich St	11
Cordova St and Seville St	11
Athens St and Cordova St	11
Hanover St and Pope St	11
Del Monte St and Mount Vernon Ave	11
Avalon Ave and Naples St	11
Athens St and Peru Ave	11
Naples St and Peru Ave	11
Mission St and Ocean Ave	11
Mount Vernon Ave and San Jose Ave	11
Lakeview Ave and Lee Ave \ Summit St	11
Edgar Ave and Niagara Ave	11
Bruce Ave and Edgar Ave	11
Capitol Ave and Sagamore St	11
Lobos St and Orizaba Ave	11
Faxon Ave and Thrift St	11



This Page Intentionally Left Blank

DRAFT 2014 PROPOSITION K
5-YEAR PRIORITIZATION PROGRAM

TREE PLANTING AND MAINTENANCE

Approved: [DATE]

Prepared for the San Francisco County Transportation Authority

By Department of Public Works



SAN FRANCISCO COUNTY TRANSPORTATION AUTHORITY

1455 Market Street, 22nd Floor, San Francisco, CA 94103

TEL 415.522.4800 FAX 415.522.4829

EMAIL info@sfcta.org WEB www.sfcta.org

Table of Contents

- Eligibility
- Prioritization Criteria
- Stretching Your Prop K Sales Tax Dollars Farther
- Table 2 - Project Delivery Snapshot
- Table 3 - Prioritization Criteria and Scoring Table
- Table 4 - Prop K 5-Year Project List (FY 2014/15 – FY 2018/19)
- Project Information Forms
- 2009 Prop K 5-Year Prioritization Program – Program of Projects (as adopted)
- 2009 Prop K 5-Year Prioritization Program – Program of Projects (as amended)
- Map and list of streets where DPW is responsible for tree maintenance

Eligibility

Eligibility as identified in the voter approved Prop K Expenditure Plan is as follows:

“Planting of new street trees and maintenance of new and existing trees in public rights-of-way throughout the city. Sponsoring Agency: DPW. The first \$32.8M is Priority 1. The next \$4.2M is Priority 2 and the remainder is Priority 3. Total funding: \$95M: Prop K \$41M.”

DPW stands for Department of Public Works.

Prioritization Criteria

One of the key required elements of the 5YPPs is a transparent process for how projects get selected. Prop K requires at a minimum that each category include prioritization criteria that address project readiness, community support, and relative level of need or urgency. For this 5YPP update, the Citizens Advisory Committee requested that the Transportation Authority and project sponsors develop a user-friendly, transparent scoring table that could apply to all 5YPPs, and that the scoring prioritize safety and community input highly.

Table 3 shows the new Prioritization Criteria and Scoring Table. DPW’s tree planting and tree maintenance programs are intended to make improvements at numerous locations citywide annually. Locations are primarily determined by DPW inspection and requests from the public. Therefore, this category does not lend itself to using the scoring template.

The Expenditure Plan also requires consideration of geographic equity in terms of project distribution that takes into account the various needs of San Francisco’s neighborhoods. Additional detail on the two proposed programs to be funded in this category (Tree Planting and Tree Maintenance) and how DPW prioritizes the proposed locations is included in the sections below. With respect to geographic equity, DPW focuses on City maintained trees (See map attached to the end of this document), which are not distributed equally throughout the city. DPW’s top priority is safety (e.g, filling empty basins, maximizing maintenance of existing trees).

Therefore, DPW responds to locations that create the greatest risk to the City's inhabitants regardless of the geographic location of the basin or tree.

Tree Planting: For planting street trees maintained by DPW, the Bureau of Urban Forestry inspects tree sites annually to identify vacant locations that require trees. Because there are more vacant sites than can be planted with current funds, the plantings are prioritized for areas in which:

1. There are numerous empty tree basins, and
2. The public or officials have expressed the greatest level of interest.

Plantings with Prop K funds are prioritized on filling existing empty tree basins that are maintained by DPW because it is most cost-effective to add trees to streets where maintenance is already performed. See attached map and list of DPW-maintained street tree locations. In addition, because DPW is currently planning to transfer maintenance responsibility of trees to adjacent property owners, DPW is focusing on planting existing empty basins and not creating new locations.

Transportation Authority Note: DPW's annual Prop K requests for tree planting would include the streets where DPW may plant trees in the upcoming year. DPW will provide the number and locations of trees planted as part of the project progress reports, noting the locations identified through service requests and claims data.

Tree Maintenance: DPW is obligated to ensure public safety. The public is best protected by maximizing maintenance of established trees to prevent trees or limbs from falling and roots from uplifting sidewalks and street pavements. DPW also needs to ensure the survival of newly planted trees with critical watering during the dry season. See attached map and list of DPW-maintained street tree locations.

Tree maintenance is prioritized based on the following criteria:

1. Requests for Service: trees with the relatively highest levels of constituent requests for service are prioritized for maintenance.
2. Public Safety: trees are prioritized for maintenance that may fall, drop limbs, or pose any imminent threat to public safety.
3. Tree Health: trees are prioritized for maintenance that require pruning to promote a sturdy branching structure, to address pest and diseases including pine canker and beetles, and with consideration of growth habit to ensure pruning of deciduous trees occurs during the leaf-off season.
4. Construction Projects: trees that require maintenance related to various large- and small-scale projects are prioritized including projects such as street resurfacing, large civic improvements, and renovation/painting of homes. These trees require pruning or removal outside of regular maintenance in order to ensure access and eliminate conflicts during construction projects.

Transportation Authority Note: DPW's annual Prop K requests for tree maintenance would include the proposed street segments where trees have been identified as priorities due to complaints and/or inspections. DPW will provide the number and locations of trees maintained as part of the project progress reports, noting the locations identified through service requests and claims data.

Stretching Your Prop K Sales Tax Dollars Farther

Leveraging Prop K funds against non-Prop K fund sources (e.g., federal, state, other local funds) is necessary to fully fund the Expenditure Plan projects and programs. For the Tree Planting and Maintenance category, the Prop K Expenditure Plan assumes that for every \$1 of sales tax revenue spent, it would leverage about \$1 in non-Prop K funds. The table below compares Prop K Expenditure Plan assumptions with proposed leveraging in the 2014 5-year project lists.

Table 1. Prop K Leveraging¹

Category	Expected Leveraging (Non-Prop K Funds)	Proposed Leveraging (Non-Prop K Funds)
Tree Planting and Maintenance	57%	74%

¹This table compares the expected leveraging assumed in the Expenditure Plan with the proposed leveraging assumed in the 5-Year Project List.

**Table 2. Project Delivery Snapshot
Tree Planting and Maintenance**

Table 2a. Prop K Funds Allocated

5-Year Prioritization Program (5YPP) Period	Programmed (Available for Allocation)	Total Allocated as of 3/31/2014	% Allocated
2005 5YPP (FY 2004/05-2008/09)	\$4,888,971	\$4,887,017	100%
2009 5YPP: (FY 2009/10 -2013/14) *	\$5,540,429	\$5,535,596	100%
Total *		\$10,422,613	

* Funds programmed in the 2009 5YPP may include programmed but unallocated funds from the 2005 5YPP, as well as de-obligated funds.

Table 2b. Percent Complete

Tables show allocations and percent complete through March 31, 2014, based on project sponsors' progress reports.

Completed Projects/Project Phases (sorted by allocation year, then sponsor, then project name)

Sponsor	Fiscal Year of Allocation	Project Name	Phase(s) Funded	Total Allocated as of 3/31/2014	% Complete as of 3/31/2014
DPW	2003/04	Tree Planting & Maintenance	Construction	\$1,223,300	100%
DPW	2004/05	2005 5-Year Prioritization Program Development	Planning	\$8,100	100%
DPW	2004/05	Tree Planting & Maintenance	Construction	\$857,000	100%
DPW	2005/06	Tree Planting & Maintenance	Construction	\$451,990	100%
DPW	2005/06	Tree Planting & Maintenance	Construction	\$442,009	100%
DPW	2006/07	Tree Planting	Construction	\$456,817	100%
DPW	2006/07	Tree Maintenance	Construction	\$472,338	100%
DPW	2008/09	Tree Planting	Construction	\$477,505	100%
DPW	2008/09	Tree Maintenance	Construction	\$497,959	100%
DPW	2009/10	Tree Establishment	Construction	\$497,579	100%
DPW	2009/10	Tree Maintenance	Construction	\$515,992	100%
DPW	2009/10	Tree Planting	Construction	\$518,494	100%
DPW	2009/10	Tree Maintenance	Construction	\$539,518	100%
DPW	2010/11	Tree Planting	Construction	\$541,697	100%
DPW	2010/11	Tree Maintenance	Construction	\$558,750	100%
DPW	2011/12	Tree Planting	Construction	\$505,460	100%
DPW	2011/12	Tree Maintenance	Construction	\$593,677	100%

**Table 2. Project Delivery Snapshot
Tree Planting and Maintenance**

Projects/Project Phases Underway (sorted by allocation year, then sponsor, then project name)

Sponsor	Fiscal Year of Allocation	Project Name	Phase(s) Funded	Total Allocated as of 3/31/2014	% Complete as of 3/31/2014
DPW	2012/13	Tree Planting and Establishment	Construction	\$589,960	52%
DPW	2012/13	Tree Maintenance	Construction	\$614,469	39%

For more information on Prop K and other Transportation Authority funded projects, visit <http://www.sfcta.org/mystreetsf-projects-map> to access an interactive map showing projects in your neighborhood and citywide.

Table 3 - Prop K 2014 Prioritization Criteria and Scoring Table
Tree Planting and Maintenance (EP 42)

	PROP K PROGRAM-WIDE CRITERIA			CATEGORY SPECIFIC CRITERIA
	Project Readiness	Community Support	Time Sensitive Urgency	
Tree Planting	Locations are determined by inspections and requests from the public. See text for details.			
Tree Maintenance	Locations are determined by inspections and requests from the public. See text for details.			

Prioritization Criteria Definitions:

Project Readiness: Project likely to need funding in fiscal year proposed. Factors to be considered include adequacy of scope, schedule, budget and funding plan relative to current project status (e.g. expect more detail and certainty for a project about to enter construction than design); whether prior project phases are completed or expected to be completed before beginning the next phase; and whether litigation, community opposition or other factors may significantly delay project.

Community Support: Project has clear and diverse community support and/or was it identified through a community-based planning process. An example of a community-based plan is a neighborhood transportation plan, but not a countywide plan or agency capital improvement program. Three points for a project in an adopted community based plan with evidence of diverse community support.

Two points for a project with evidence of support from both neighborhood stakeholders and groups and citywide groups.
One point for a project with evidence of support from either neighborhood stakeholders and groups or citywide groups.

Time Sensitive Urgency: Project needs to proceed in proposed timeframe to enable construction coordination with another project (e.g. minimize costs and construction impacts); to support another funded or proposed project (e.g. new signal controllers need to be installed to support TEP implementation); or to meet timely use of funds deadlines associated with matching funds.

Table 4 -Draft Prop K 5-Year Project List (FY 2014/15 - FY 2018/19)
Tree Planting and Maintenance (EP 42)
Programming

Agency	Project Name	Phase	Status	Fiscal Year					Total
				2014/15	2015/16	2016/17	2017/18	2018/19	
DPW	Tree Planting	CON	Planned	\$490,000					\$490,000
DPW	Tree Maintenance	CON	Planned	\$510,000					\$510,000
DPW	Tree Planting	CON	Planned		\$512,050				\$512,050
DPW	Tree Maintenance	CON	Planned		\$532,950				\$532,950
DPW	Tree Planting	CON	Planned			\$535,092			\$535,092
DPW	Tree Maintenance	CON	Planned			\$556,933			\$556,933
DPW	Tree Planting	CON	Planned				\$559,171		\$559,171
DPW	Tree Maintenance	CON	Planned				\$581,995		\$581,995
DPW	Tree Planting	CON	Planned					\$584,334	\$584,334
DPW	Tree Maintenance	CON	Planned					\$608,185	\$608,185
Total Programmed in 5YPP				\$1,000,000	\$1,045,000	\$1,092,025	\$1,141,166	\$1,192,519	\$5,470,710
Total Programmed in 2013 Strategic Plan Baseline				\$1,000,000	\$1,045,000	\$1,092,025	\$1,141,166	\$1,192,519	\$5,470,710
Cumulative Remaining Programming Capacity				\$0	\$0	\$0	\$0	\$0	\$0

**Table 4 -Draft Prop K 5-Year Project List (FY 2014/15 - FY 2018/19)
Tree Planting and Maintenance (EP 42)
Cash Flow**

Project Name	Phase	Fiscal Year					Total
		2014/15	2015/16	2016/17	2017/18	2018/19	
Tree Planting	CON	\$490,000					\$490,000
Tree Maintenance	CON	\$510,000					\$510,000
Tree Planting	CON		\$512,050				\$512,050
Tree Maintenance	CON		\$532,950				\$532,950
Tree Planting	CON			\$535,092			\$535,092
Tree Maintenance	CON			\$556,933			\$556,933
Tree Planting	CON				\$559,171		\$559,171
Tree Maintenance	CON				\$581,995		\$581,995
Tree Planting	CON					\$584,334	\$584,334
Tree Maintenance	CON					\$608,185	\$608,185
Cash Flow Programmed in 5YPP		\$1,000,000	\$1,045,000	\$1,092,025	\$1,141,166	\$1,192,519	\$5,470,710
Cash Flow Programmed in 2013 Strategic Plan Baseline		\$1,000,000	\$1,045,000	\$1,092,025	\$1,141,166	\$1,192,519	\$5,470,710
Cumulative Remaining Cash Flow Capacity		\$0	\$0	\$0	\$0	\$0	\$0



**San Francisco County Transportation Authority
Proposition K Sales Tax Program Project Information Form**

Prop K Expenditure Plan Information	
Category:	C. Street & Traffic Safety
Subcategory:	iv. Bicycle and Pedestrian Improvements
Prop K EP Project/Program:	e. Tree Planting and Maintenance
EP Line (Primary):	42
Other EP Line Number/s:	
Fiscal Year of Allocation:	2014/15
Project Information	
Project Name:	Tree Planting and Establishment
Project Location:	TBD
Project Supervisorial District(s):	TBD
Project Description:	Program includes replacing street trees in the public right-of-way maintained by the Department of Public Works (DPW). Trees needing replacement are identified by the Bureau of Urban Forestry (BUF) crews and by reports from the public. Once trees are planted, they also need special attention during the first several years to support their long-term survival. In addition to the primary duty of providing 15 gallons of water per week to each tree, staff also adjust tree stakes and weed basins, as needed.
Purpose and Need:	Street trees are at high risk for vandalism and many trees are reaching the end of their lifespans, and so are removed or fail during storms.
Community Engagement/Support:	The public can view locations of DPW-maintained street trees on the web (http://www.sfdpw.org) by clicking on "Street Trees" link under the "Clean & Green Programs" heading. Both tree planting and maintenance activities are in line with the Better Streets Policy adopted by the Board of Supervisors in 2006. Specifically, Section 98.1, c.1 of the Policy states that streets will be "attractive, safe, and useable public open space corridors with generous landscaping, lighting and greenery."
Implementing Agency:	Department of Public Works
Project Manager:	Carla Short
Phone Number:	415.641.2674
Email:	carla.short@sfdpw.org
Environmental Clearance	
Type:	N/A
Status:	
Completion Date (Actual or Anticipated):	

Project Delivery Milestones	Status	Work	Start Date		End Date	
			Quarter	Fiscal Year	Quarter	Fiscal Year
Planning/Conceptual Engineering (30%)						
Environmental Studies (PA&ED)						
Design Engineering (PS&E)						
R/W Activities/Acquisition						
Advertise Construction						
Start Construction (i.e. Award Contract)	0%	In-house	1	2014/15		
End Construction (i.e. Open for Use)	0%	In-house			4	2018/19
Start Procurement (e.g. rolling stock)						
Project Close-out	0%	In-house			4	2018/19

Comments/Concerns

DPW's annual allocation requests will include the locations proposed for tree planting that year. DPW will provide the number and locations of trees planted as part of the project progress reports, noting the locations identified through service requests and claims data.

**San Francisco County Transportation Authority
Proposition K Sales Tax Program Project Information Form**



Project Name: Tree Planting and Establishment

Project Cost Estimate	Funding Source	
	Prop K	Other
Planning/Conceptual Engineering	\$ -	\$ -
Environmental Studies (PA&ED)	\$ -	\$ -
Design Engineering (PS&E)	\$ -	\$ -
R/W	\$ -	\$ -
Construction	\$ 11,525,947	\$ 8,845,299
Procurement (e.g. rolling stock)	\$ -	\$ -
Total Project Cost	\$ 11,525,947	\$ 8,845,299
Percent of Total	23%	77%

Project Expenditures (Cash Flow) By Fiscal Year

Phase	Fund Source	Fund Source Status	Fiscal Year Funds Available	Enter Cash Flow Here							Total
				14/15	15/16	16/17	17/18	18/19			
Construction	Prop K	Planned	14/15	\$ 490,000							\$ 490,000
Construction	Gas Tax	Planned	14/15	\$ 1,489,389							\$ 1,489,389
Construction	Adopt-A-Tree	Planned	14/15	\$ 51,027							\$ 51,027
Construction	CLIP	Planned	14/15	\$ 536,570							\$ 536,570
Construction	Prop K	Planned	15/16		\$ 512,050						\$ 512,050
Construction	Gas Tax	Planned	15/16		\$ 1,489,389						\$ 1,489,389
Construction	Adopt-A-Tree	Planned	15/16		\$ 52,302						\$ 52,302
Construction	CLIP	Planned	15/16		\$ 593,570						\$ 593,570
Construction	Prop K	Planned	16/17			\$ 535,092					\$ 535,092
Construction	Gas Tax	Planned	16/17			\$ 1,489,389					\$ 1,489,389
Construction	Adopt-A-Tree	Planned	16/17			\$ 53,610					\$ 53,610
Construction	Prop K	Planned	17/18				\$ 559,171				\$ 559,171
Construction	Gas Tax	Planned	17/18				\$ 1,489,389				\$ 1,489,389
Construction	Adopt-A-Tree	Planned	17/18				\$ 54,950				\$ 54,950
Construction	Prop K	Planned	18/19					\$ 584,334			\$ 584,334
Construction	Gas Tax	Planned	18/19					\$ 1,489,389			\$ 1,489,389
Construction	Adopt-A-Tree	Planned	18/19					\$ 56,324			\$ 56,324
Total By Fiscal Year				\$ 2,566,986	\$ 2,647,312	\$ 2,078,091	\$ 2,103,511	\$ 2,130,047	\$ 11,525,947		

Comments/Concerns

**San Francisco County Transportation Authority
Proposition K Sales Tax Program Project Information Form**



Prop K Expenditure Plan Information	
Category:	C. Street & Traffic Safety
Subcategory:	iv. Bicycle and Pedestrian Improvements
Prop K EP Project/Program:	e. Tree Planting and Maintenance
EP Line (Primary):	42
Other EP Line Number/s:	
Fiscal Year of Allocation:	2014/15
Project Information	
Project Name:	Tree Maintenance
Project Location:	TBD
Project Supervisorial District(s):	TBD
Project Description:	DPW's program includes maintaining existing trees in street and public right-of-way areas, including: median islands, public stairways, unimproved public property, and other non-park areas. Maintenance includes tree pruning and removal when necessary, inspecting street trees to determine what work is needed, scheduling work, and keeping records and the street tree inventory updated.
Purpose and Need:	DPW is obligated to ensure public safety. The public is best protected by maximizing maintenance of established trees to prevent trees or limbs from falling and roots from uplifting sidewalks and street pavements. DPW also needs to ensure the survival of newly planted trees with critical watering during the dry season.
Community Engagement/Support:	The public can view locations of DPW-maintained street trees on the web (http://www.sfdpw.org) by clicking on "Street Trees" link under the "Clean & Green Programs" heading. Both tree planting and maintenance activities are in line with the Better Streets Policy adopted by the Board of Supervisors in 2006. Specifically, Section 98.1, c.1 of the Policy states that streets will be "attractive, safe, and useable public open space corridors with generous landscaping, lighting and greenery."
Implementing Agency:	Department of Public Works
Project Manager:	Carla Short
Phone Number:	415.641.2674
Email:	carla.short@sfdpw.org
Environmental Clearance	
Type:	N/A
Status:	
Completion Date (Actual or Anticipated):	

Project Delivery Milestones	Status	Work	Start Date		End Date	
			Quarter	Fiscal Year	Quarter	Fiscal Year
Phase	% Complete	In-house - Contracted - Both				
Planning/Conceptual Engineering (30%)						
Environmental Studies (PA&ED)						
Design Engineering (PS&E)						
R/W Activities/Acquisition						
Advertise Construction						
Start Construction (i.e. Award Contract)	0%	In-house	1	2014-15		
End Construction (i.e. Open for Use)	0%	In-house			4	2018-19
Start Procurement (e.g. rolling stock)						
Project Close-out	0%	In-house			4	2018-19

Comments/Concerns
 DPW will provide the number and locations of trees maintained as part of the project progress reports, noting the locations identified through service requests and claims data. Locations proposed for maintenance will be identified in annual allocation requests.

**San Francisco County Transportation Authority
Proposition K Sales Tax Program Project Information Form**



Project Name: Tree Maintenance

Project Cost Estimate	Phase	Cost	Funding Source		
			Prop K	Other	
	Planning/Conceptual Engineering	\$ -	\$ -	\$ -	-
	Environmental Studies (PA&ED)	\$ -	\$ -	\$ -	-
	Design Engineering (PS&E)	\$ -	\$ -	\$ -	-
	R/W	\$ -	\$ -	\$ -	-
	Construction	\$ 9,224,710	\$ 2,790,062	\$ 6,434,648	
	Procurement (e.g. rolling stock)	\$ -	\$ -	\$ -	-
	Total Project Cost	\$ 9,224,710	\$ 2,790,062	\$ 6,434,648	
	Percent of Total		30%		70%

Project Expenditures (Cash Flow) By Fiscal Year	Phase	Fund Source	Fund Source Status	Fiscal Year Funds Available	Enter Cash Flow Here						Total
					14/15	15/16	16/17	17/18	18/19		
	Construction	Prop K	Planned	14/15	\$ 510,000						\$ 510,000
	Construction	Gas Tax	Planned	14/15	\$ 1,185,224						\$ 1,185,224
	Construction	CIIP	Planned	14/15	\$ 248,063						\$ 248,063
	Construction	Prop K	Planned	15/16	\$ 532,950						\$ 532,950
	Construction	Gas Tax	Planned	15/16	\$ 1,185,224						\$ 1,185,224
	Construction	CIIP	Planned	15/16	\$ 260,466						\$ 260,466
	Construction	Prop K	Planned	16/17			\$ 556,933				\$ 556,933
	Construction	Gas Tax	Planned	16/17			\$ 1,185,224				\$ 1,185,224
	Construction	Prop K	Planned	17/18			\$ 581,995				\$ 581,995
	Construction	Gas Tax	Planned	17/18			\$ 1,185,224				\$ 1,185,224
	Construction	Prop K	Planned	18/19				\$ 608,185			\$ 608,185
	Construction	Gas Tax	Planned	18/19				\$ 1,185,224			\$ 1,185,224
	Total By Fiscal Year				\$ 1,943,287	\$ 1,978,640	\$ 1,742,156	\$ 1,767,218	\$ 1,793,408	\$ 9,224,710	

Comments/Concerns

2009 Prop K 5YPP - Program of Projects
Tree Planting and Maintenance (EP 42)
Programming and Allocations To-date
 Last Update: July 28, 2009

Agency	Project Name	Phase	Status	Fiscal Year					Total
				2009/10	2010/11	2011/12	2012/13	2013/14	
DPW	Tree Maintenance	CON	Programmed	\$518,160					\$518,160
DPW	Tree Maintenance	PROC, CON	Programmed		\$540,600				\$540,600
DPW	Tree Maintenance	PROC, CON	Programmed			\$564,060			\$564,060
DPW	Tree Maintenance	PROC, CON	Programmed				\$588,540		\$588,540
DPW	Tree Maintenance	PROC, CON	Programmed					\$614,469	\$614,469
DPW	Tree Planting	PROC, CON	Programmed		\$519,400				\$519,400
DPW	Tree Planting	PROC, CON	Programmed			\$541,940			\$541,940
DPW	Tree Planting	PROC, CON	Programmed				\$565,460		\$565,460
DPW	Tree Planting	PROC, CON	Programmed					\$589,960	\$589,960
DPW	Tree Planting	CON	Programmed	\$497,840					\$497,840
Total Programmed in 5YPP				\$1,016,000	\$1,060,000	\$1,106,000	\$1,154,000	\$1,204,429	\$5,540,429
Total Allocated				\$0	\$0	\$0	\$0	\$0	\$0
Total Unallocated				\$1,016,000	\$1,060,000	\$1,106,000	\$1,154,000	\$1,204,429	\$5,540,429
Total Programmed in 2009 Strategic Plan*				\$1,016,000	\$1,060,000	\$1,106,000	\$1,154,000	\$1,204,429	\$5,540,429
Cumulative Remaining Programming Capacity				\$0	\$0	\$0	\$0	\$0	\$0

* The 2009 Strategic Plan was adopted on July 28, 2009 through Res. 10-07.

Programmed
Pending Allocation/Appropriation
Board Approved Allocation/Appropriation

FOOTNOTES:

2009 Prop K 5YPP - Program of Projects

Tree Planting and Maintenance (EP 42)

Programming and Allocations To-date

Last Update: June 28, 2013

Agency	Project Name	Phase	Status	Fiscal Year					Total
				2009/10	2010/11	2011/12	2012/13	2013/14	
DPW	Tree Planting (Establishment Only)	CON	Allocated	\$497,840					\$497,840
DPW	Tree Planting (Establishment Only)	CON	Deobligated	(\$261)					(\$261)
DPW	Tree Maintenance	CON	Allocated	\$518,160					\$518,160
DPW	Tree Maintenance	CON	Deobligated	(\$2,168)					(\$2,168)
DPW	Tree Planting	CON	Allocated		\$519,400				\$519,400
DPW	Tree Planting	CON	Deobligated		(\$916)				(\$906)
DPW	Tree Maintenance	CON	Allocated		\$540,600				\$540,600
DPW	Tree Maintenance	CON	Deobligated		(\$1,802)				(\$1,802)
DPW	Tree Planting	CON	Allocated			\$541,940			\$541,940
DPW	Tree Planting	CON	Allocated			(\$243)			(\$243)
DPW	Tree Maintenance	CON	Allocated			\$564,060			\$564,060
DPW	Tree Maintenance	CON	Deobligated			(\$5,310)			(\$5,310)
DPW	Tree Planting	CON	Allocated				\$565,460		\$565,460
DPW	Tree Planting	CON	Deobligated				(\$654)		(\$654)
DPW	Tree Maintenance	CON	Allocated				\$593,677		\$593,677
DPW	Tree Maintenance	CON	Deobligated				(\$287)		(\$287)
DPW	Tree Planting	CON	Allocated					\$589,960	\$589,960
DPW	Tree Maintenance	CON	Allocated					\$614,469	\$614,469
Total Programmed in 5YPP				\$1,013,571	\$1,057,292	\$1,100,447	\$1,158,196	\$1,204,429	\$5,533,935
Total Allocated and Pending in 5YPP				\$1,016,000	\$1,060,000	\$1,105,757	\$1,159,137	\$1,204,429	\$5,545,323
Total Deobligated in 5YPP				(\$2,429)	(\$2,708)	(\$5,310)	(\$941)	\$0	(\$11,388)
Total Unallocated in 5YPP				\$0	\$0	\$0	\$0	\$0	\$0
Total Programmed in Amended 2009 Strategic Plan *				\$1,016,000	\$1,060,000	\$1,106,000	\$1,154,000	\$1,204,429	\$5,540,429
Deobligated from Prior 5YPP Cycles **				\$0					\$0
Cumulative Remaining Programming Capacity				\$2,429	\$5,137	\$10,690	\$6,494	\$6,494	\$6,494

* The 2009 Strategic Plan was adopted on July 28, 2009 through Res. 10-07.

** "Deobligated from prior 5YPP cycles" includes deobligations from allocations approved prior to the current 5YPP period, excluding deobligations incorporated in the first 2009 Strategic Plan amendment, as of December 31, 2012.

Programmed
Pending Allocation / Appropriation
Board Approved Allocation / Appropriation



San Francisco Public Works

Tree Maintenance Streets

Street Side

— Medians

Even Side only

— DPW

— Mixed

Odd Side only

— DPW

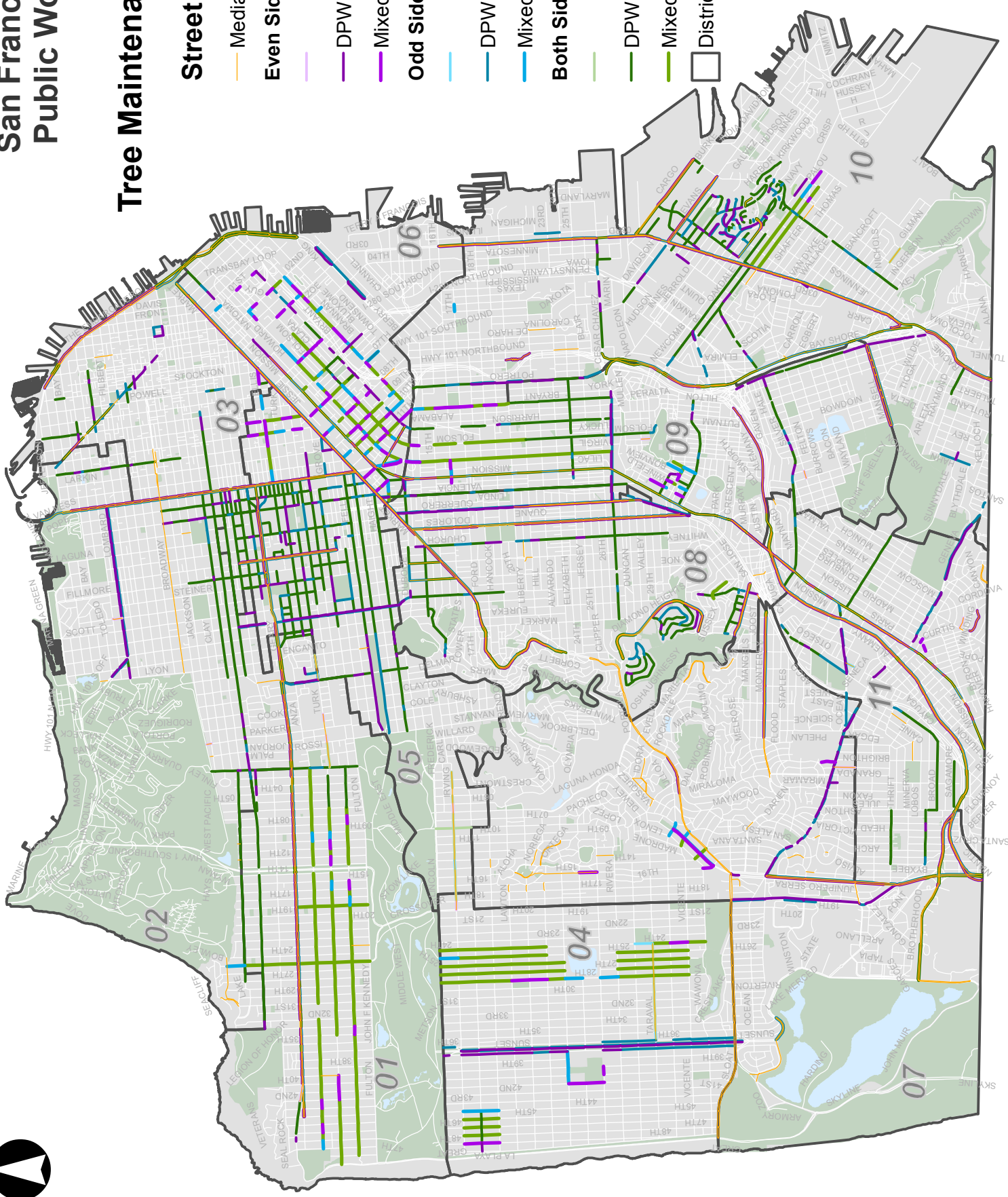
— Mixed

Both Sides

— DPW

— Mixed

□ District Boundaries



created April 2014

Disclaimer: DPW does not guarantee the accuracy or completeness of any information provided. Reports are subject to change. If you have any questions, please contact Rachel Alonso (415.554.4890; Rachel.Alonso@sfdpw.org) and Ananda Hirsch (415.558.4034; Ananda.Hirsch@sfdpw.org)

Tree Maintenance Streets

Block Name (On : From - To)	Commitment	Even Side	Odd Side	Median
01st St : Elim St - Mission St	Mixed		X	
01st St : Jessie St - Elim St	Mixed		X	
01st St : Lansing St - Harrison St	Mixed	X		
01st St : Tehama St - Clementina St	Mixed	X		
02nd St : Dow Pl - Harrison St	Mixed	X		
02nd St : Harrison St - Stillman St	Mixed	X	X	
02nd St : Howard St - Tehama St	Mixed		X	
02nd St : Tehama St - Clementina St	Mixed	X		
03rd St : 16th St - Mariposa St	DPW	X	X	X
03rd St : 16th St - Mariposa St	DPW	X		X
03rd St : 18th St - 19th St	DPW		X	X
03rd St : 18th St - 19th St	DPW	X		X
03rd St : 19th St - 20th St	DPW		X	X
03rd St : 19th St - 20th St	DPW	X		X
03rd St : 20th St - 22nd St	DPW		X	X
03rd St : 20th St - 22nd St	DPW	X		X
03rd St : 22nd St - 23rd St	DPW		X	X
03rd St : 22nd St - 23rd St	DPW	X		X
03rd St : 23rd St - 24th St	DPW		X	X
03rd St : 23rd St - 24th St	DPW	X		X
03rd St : 24th St - 25th St	DPW		X	X
03rd St : 24th St - 25th St	DPW	X		X
03rd St : 25th St - 26th St	DPW		X	X
03rd St : 25th St - 26th St	DPW	X		X
03rd St : 26th St - Cesar Chavez St	DPW		X	X
03rd St : 26th St - Cesar Chavez St	DPW	X		X
03rd St : Armstrong Ave - Bancroft Ave	DPW	X	X	X
03rd St : Armstrong Ave - Bancroft Ave	DPW	X		X
03rd St : Bancroft Ave - Carroll Ave	DPW		X	X
03rd St : Bancroft Ave - Carroll Ave	DPW	X		X
03rd St : Burke Ave - Custer Ave	DPW	X	X	X
03rd St : Burke Ave - Custer Ave	DPW	X		X
03rd St : Cargo Way - Burke Ave	DPW	X	X	X
03rd St : Cargo Way - Burke Ave	DPW	X		X
03rd St : Carroll Ave - Donner Ave	DPW		X	X
03rd St : Carroll Ave - Egbert Ave	DPW	X		X
03rd St : Cesar Chavez St - Marin St	DPW	X	X	X
03rd St : Custer Ave - Davidson Ave	DPW		X	X
03rd St : Custer Ave - Phelps St	DPW	X		X
03rd St : Davidson Ave - Evans Ave	DPW		X	X
03rd St : Donner Ave - Egbert Ave	DPW		X	X
03rd St : Egbert Ave - Fitzgerald Ave	DPW		X	X
03rd St : Egbert Ave - Fitzgerald Ave	DPW	X		X
03rd St : Evans Ave - Fairfax Ave	DPW		X	X
03rd St : Evans Ave - Fairfax Ave	DPW	X		X
03rd St : Fairfax Ave - Galvez Ave	DPW		X	X
03rd St : Fairfax Ave - Galvez Ave	DPW	X		X
03rd St : Fitzgerald Ave - Gilman Ave	DPW	X		X
03rd St : Fitzgerald Ave - Keith St	DPW	X	X	X
03rd St : Folsom St - Saint Francis Pl	Mixed	X		
03rd St : Galvez Ave - Hudson Ave	DPW		X	X

Tree Maintenance Streets

Block Name (On : From - To)	Commitment	Even Side	Odd Side	Median
03rd St : Galvez Ave - Hudson Ave	DPW	X		X
03rd St : Gilman Ave - Hollister Ave	DPW		X	X
03rd St : Gilman Ave - Hollister Ave	DPW	X		X
03rd St : Harrison St - Perry St	Mixed	X		
03rd St : Hollister Ave - Ingerson Ave	DPW		X	X
03rd St : Hollister Ave - Ingerson Ave	DPW	X		X
03rd St : Hudson Ave - Innes Ave	DPW		X	X
03rd St : Hudson Ave - Innes Ave	DPW	X		X
03rd St : Ingerson Ave - Jamestown Ave	DPW		X	X
03rd St : Ingerson Ave - Salinas Ave	DPW	X		X
03rd St : Innes Ave - Newhall St	DPW		X	X
03rd St : Innes Ave - Newhall St	DPW	X		X
03rd St : Jamestown Ave - Key Ave	DPW		X	X
03rd St : Jamestown Ave - Key Ave	DPW	X		X
03rd St : Keith St - Gilman Ave	DPW		X	X
03rd St : Key Ave - Le Conte Ave	DPW	X	X	X
03rd St : Key Ave - Le Conte Ave	DPW	X		X
03rd St : Kirkwood Ave - La Salle Ave	DPW		X	X
03rd St : Kirkwood Ave - La Salle Ave	DPW	X		X
03rd St : La Salle Ave - McKinnon Ave	DPW		X	X
03rd St : La Salle Ave - McKinnon Ave	DPW	X		X
03rd St : Lane St - Lane St	DPW		X	X
03rd St : Lane St - Yosemite Ave	DPW	X	X	X
03rd St : Lane St - Yosemite Ave	DPW		X	X
03rd St : Le Conte Ave - Bay Shore Blvd	DPW		X	X
03rd St : Le Conte Ave - Keith St	DPW	X		X
03rd St : Marin St - Cargo Way	DPW		X	X
03rd St : Marin St - Cargo Way	DPW	X		X
03rd St : Mariposa St - 18th St	DPW		X	X
03rd St : Mariposa St - 18th St	DPW	X		X
03rd St : McKinnon Ave - Newcomb Ave	DPW		X	X
03rd St : McKinnon Ave - Newcomb Ave	DPW	X		X
03rd St : Newcomb Ave - Oakdale Ave	DPW		X	X
03rd St : Newcomb Ave - Oakdale Ave	DPW	X		X
03rd St : Newhall St - Kirkwood Ave	DPW		X	X
03rd St : Newhall St - Kirkwood Ave	DPW	X		X
03rd St : Newhall St - Newhall St	DPW		X	X
03rd St : Oakdale Ave - Palou Ave	DPW		X	X
03rd St : Oakdale Ave - Palou Ave	DPW	X		X
03rd St : Palou Ave - Quesada Ave	DPW		X	X
03rd St : Palou Ave - Quesada Ave	DPW	X		X
03rd St : Phelps St - Davidson Ave	DPW	X		X
03rd St : Quesada Ave - Revere Ave	DPW		X	X
03rd St : Quesada Ave - Revere Ave	DPW	X		X
03rd St : Revere Ave - Shafter Ave	DPW		X	X
03rd St : Revere Ave - Shafter Ave	DPW	X		X
03rd St : Salinas Ave - Jamestown Ave	DPW	X		X
03rd St : Shafter Ave - Thomas Ave	DPW		X	X
03rd St : Shafter Ave - Thomas Ave	DPW	X		X
03rd St : Stillman St - Bryant St	Mixed		X	
03rd St : Thomas Ave - Thornton Ave	DPW	X	X	X

Tree Maintenance Streets

Block Name (On : From - To)	Commitment	Even Side	Odd Side	Median
03rd St : Thomas Ave - Thornton Ave	DPW		X	X
03rd St : Thornton Ave - Underwood Ave	DPW		X	X
03rd St : Thornton Ave - Underwood Ave	DPW	X		X
03rd St : Underwood Ave - Williams Ave	DPW		X	X
03rd St : Underwood Ave - Williams Ave	DPW	X		X
03rd St : Williams Ave - Lane St	DPW	X	X	X
03rd St : Williams Ave - Lane St	DPW	X		X
03rd St : Yosemite Ave - Armstrong Ave	DPW		X	X
03rd St : Yosemite Ave - Armstrong Ave	DPW	X		X
04th St : Bryant St - Welsh St	Mixed		X	
05th St : Clara St - Harrison St	Mixed	X		
05th St : Clementina St - Folsom St	Mixed	X		
05th St : Folsom St - Shipley St	Mixed	X		
05th St : Howard St - Tehama St	Mixed	X		
05th St : Jennifer Pl - Scott Aly	Mixed	X		
05th St : Tehama St - Clementina St	Mixed		X	
06th St : Ahern Way - Bryant St	DPW	X		
06th St : Bryant St - Brannan St	DPW	X		
06th St : Clara St - Harrison St	DPW	X	X	
06th St : Clementina St - Folsom St	Mixed	X	X	
06th St : Folsom St - Shipley St	DPW	X	X	
06th St : Howard St - Tehama St	Mixed	X	X	
06th St : Mission St - Minna St	Mixed	X	X	
06th St : Shipley St - Clara St	DPW	X	X	
06th St : Tehama St - Clementina St	Mixed		X	
07th St : Bryant St - Brannan St	Mixed		X	
07th St : Bryant St - Brannan St	DPW		X	
07th St : Cleveland St - Harrison St	Mixed	X	X	
07th St : Cleveland St - Harrison St	DPW	X	X	
07th St : Folsom St - Cleveland St	DPW	X	X	
07th St : Folsom St - Cleveland St	Mixed	X	X	
07th St : Howard St - Folsom St	Mixed	X	X	
07th St : Minna St - Natoma St	Mixed	X		
07th St : Mission St - Minna St	Mixed		X	
07th St : Natoma St - Howard St	Mixed	X		
07th St : Stevenson St - Mission St	Mixed	X		
08th St : Bryant St - Brannan St	DPW			X
08th St : Clementina St - Folsom St	Mixed	X	X	
08th St : Heron St - Harrison St	Mixed	X		
08th St : Howard St - Tehama St	Mixed	X		
08th St : Market St - Stevenson St	Mixed	X		
08th St : Minna St - Natoma St	Mixed	X	X	
08th St : Stevenson St - Mission St	Mixed		X	
08th St : Tehama St - Clementina St	Mixed	X		
09th Ave : Irving St - Judah St		X	X	
09th Ave : Lincoln Way - Irving St		X	X	
09th St : Clementina St - Folsom St	Mixed	X		
09th St : Folsom St - Ringold St	Mixed	X	X	
09th St : Howard St - Tehama St	Mixed	X	X	
09th St : McLea Ct - Bryant St	Mixed		X	
09th St : Minna St - Natoma St	Mixed	X		

Tree Maintenance Streets

Block Name (On : From - To)	Commitment	Even Side	Odd Side	Median
09th St : Mission St - Minna St	Mixed	X	X	
09th St : Natoma St - Howard St	Mixed	X		
09th St : Ringold St - Sheridan St	Mixed	X	X	
09th St : Sheridan St - Harrison St	Mixed	X	X	
09th St : Tehama St - Clementina St	Mixed	X	X	
10th Ave : Start: 01-99 Block - Lake St	DPW			X
10th St : Folsom St - Sheridan St	Mixed	X	X	
10th St : Harrison St - Bryant St	Mixed		X	
10th St : Howard St - Folsom St	Mixed	X	X	
10th St : Market St - Stevenson St	Mixed		X	
10th St : Minna St - Natoma St	Mixed	X	X	
10th St : Mission St - Minna St	Mixed	X	X	
10th St : Natoma St - Howard St	Mixed	X		
10th St : Sheridan St - Harrison St	Mixed	X		
10th St : Stevenson St - Jessie St	Mixed		X	
11th St : Burns Pl - Folsom St	Mixed	X	X	
11th St : Folsom St - Harrison St	Mixed	X	X	
11th St : Harrison St - Bryant St	Mixed	X		
11th St : Howard St - Kissling St	Mixed	X	X	
11th St : Kissling St - Burns Pl	Mixed	X		
11th St : Minna St - Natoma St	Mixed	X	X	
11th St : Mission St - Minna St	Mixed		X	
12th Ave : Start: 01-99 Block - Lake St	DPW			X
12th St : Bernice St - Harrison St	DPW	X	X	X
12th St : Folsom St - Isis St	DPW	X	X	X
12th St : Howard St - Kissling St	DPW		X	X
12th St : Isis St - Bernice St	DPW	X		X
12th St : Kissling St - Folsom St	DPW	X		X
12th St : Market St - Stevenson St	Mixed	X		
12th St : South Van Ness Ave - Howard St	DPW	X	X	X
12th St : Stevenson St - Mission St	Mixed	X		
14th Ave : Wawona St - West Portal Ave	Mixed	X	X	
14th Ave : West Portal Ave - Portola Dr	Mixed	X	X	
14th St : Belcher St - Sanchez St	DPW	X	X	
14th St : Castro St - Divisadero St	DPW	X	X	
14th St : Church St - Belcher St	DPW	X	X	
14th St : Divisadero St - Roosevelt Way	DPW	X	X	
14th St : Noe St - Castro St	DPW	X	X	
14th St : Roosevelt Way - Buena Vista Ter	DPW	X	X	
14th St : Sanchez St - Walter St	DPW	X	X	
14th St : Walter St - Noe St	DPW	X	X	
15th Ave : 14th Ave - Encinal Walk	Mixed			X
15th Ave : 14th Ave - Moraga St	Mixed			X
15th Ave : Encinal Walk - Noriega St	Mixed			X
15th Ave : Moraga St - Noriega St	Mixed			X
15th Ave : Mount Ln - Ortega St	Mixed			X
15th Ave : Noriega St - Mount Ln	Mixed			X
15th Ave : Noriega St - Sheldon Ter	Mixed			X
15th Ave : Ortega St - Pacheco St	Mixed			X
15th Ave : Pacheco St - Quintara St	Mixed	X		X
15th Ave : Sheldon Ter - Noriega St	Mixed			X

Tree Maintenance Streets

Block Name (On : From - To)	Commitment	Even Side	Odd Side	Median
15th Ave : Wawona St - West Portal Ave	Mixed	X		
16th St : Capp St - Mission St	Mixed		X	
16th St : Mission St - Wiese St	Mixed	X		
16th St : South Van Ness Ave - Capp St	Mixed	X		
17th St : Missouri St - Connecticut St	Mixed		X	
18th Ave : Anza St - Balboa St	Mixed	X	X	
18th Ave : Balboa St - Cabrillo St	Mixed	X	X	
18th Ave : Cabrillo St - Fulton St	Mixed	X	X	
18th Ave : Geary Blvd - Anza St	Mixed	X	X	
19th Ave : Banbury Dr - Junipero Serra Blvd	DPW	X		
19th Ave : Crespi Dr - Banbury Dr	DPW	X		
19th Ave : Denslowe Dr - Wyton Ln	DPW	X		
19th Ave : Eucalyptus Dr - Rossmoor Dr	DPW	X		
19th Ave : Holloway Ave - Crespi Dr	DPW		X	
19th Ave : Ocean Ave - Eucalyptus Dr	DPW		X	
19th Ave : Ocean Ave - Eucalyptus Dr	DPW	X		
19th Ave : Rossmoor Dr - Winston Dr	DPW	X		
19th Ave : Sloat Blvd - Ocean Ave	DPW		X	
19th Ave : Sloat Blvd - Ocean Ave	DPW	X		
19th Ave : Winston Dr - Buckingham Way	DPW		X	
19th Ave : Winston Dr - Denslowe Dr	DPW	X		
19th Ave : Winston Dr - Winston Dr	DPW		X	
19th Ave : Wyton Ln - Holloway Ave	DPW	X		
23rd Ave : Cabrillo St - Fulton St	DPW			X
24th Ave : Irving St - Judah St	Mixed	X	X	
24th Ave : Judah St - Kirkham St	Mixed	X	X	
24th Ave : Kirkham St - Lawton St	Mixed	X	X	
24th Ave : Lawton St - Moraga St	Mixed	X	X	
24th Ave : Lincoln Way - Irving St	Mixed	X	X	
24th Ave : Moraga St - Noriega St	Mixed	X	X	
24th Ave : Santiago St - Taraval St			X	
24th Ave : Taraval St - Ulloa St	Mixed	X	X	
24th Ave : Ulloa St - Vicente St	Mixed	X		
24th Ave : Vicente St - Wawona St	Mixed	X	X	
24th St : Alabama St - Harrison St	DPW	X	X	
24th St : Balmy St - Treat Ave	DPW	X	X	
24th St : Bryant St - Florida St	DPW	X	X	
24th St : Capp St - Lilac St	DPW	X	X	
24th St : Cypress St - Capp St	DPW	X	X	
24th St : Florida St - Alabama St	DPW	X	X	
24th St : Folsom St - Shotwell St	DPW	X	X	
24th St : Hampshire St - York St	DPW	X	X	
24th St : Harrison St - Balmy St	DPW	X	X	
24th St : Lilac St - Mission St	DPW	X	X	
24th St : Mission St - Osage Aly	DPW	X		
24th St : Osage Aly - Bartlett St	DPW		X	
24th St : Potrero Ave - Hampshire St	DPW	X	X	
24th St : Shotwell St - South Van Ness Ave	DPW	X	X	
24th St : South Van Ness Ave - Cypress St	DPW		X	
24th St : Treat Ave - Lucky St	DPW	X	X	
24th St : York St - Bryant St	DPW	X	X	

Tree Maintenance Streets

Block Name (On : From - To)	Commitment	Even Side	Odd Side	Median
25th Ave : Anza St - Balboa St	Mixed	X	X	
25th Ave : Balboa St - Cabrillo St	Mixed	X	X	
25th Ave : Cabrillo St - Fulton St	Mixed	X	X	
25th Ave : California St - Clement St	Mixed	X	X	
25th Ave : Clement St - Geary Blvd	Mixed	X	X	
25th Ave : El Camino Del Mar - Lake St	Mixed		X	
25th Ave : Geary Blvd - Anza St	Mixed	X	X	
25th Ave : Irving St - Judah St	Mixed	X	X	
25th Ave : Judah St - Kirkham St	Mixed	X	X	
25th Ave : Kirkham St - Lawton St	Mixed	X	X	
25th Ave : Lake St - California St	Mixed	X	X	
25th Ave : Lawton St - Moraga St	Mixed	X	X	
25th Ave : Lincoln Way - Irving St	Mixed		X	
25th Ave : Moraga St - Noriega St	Mixed	X	X	
25th Ave : Rivera St - Santiago St	Mixed	X	X	
25th Ave : Santiago St - Taraval St	Mixed	X	X	
25th Ave : Taraval St - Ulloa St	Mixed	X	X	
25th Ave : Ulloa St - Vicente St	Mixed	X	X	
26th Ave : Irving St - Judah St	Mixed	X	X	
26th Ave : Judah St - Kirkham St	Mixed	X	X	
26th Ave : Kirkham St - Lawton St	Mixed	X	X	
26th Ave : Lawton St - Moraga St	Mixed	X	X	
26th Ave : Lincoln Way - Irving St	Mixed	X	X	
26th Ave : Moraga St - Noriega St	Mixed	X	X	
26th Ave : Noriega St - Ortega St	Mixed	X	X	
26th Ave : Rivera St - Santiago St	Mixed	X	X	
26th Ave : Santiago St - Taraval St	Mixed	X	X	
26th Ave : Taraval St - Ulloa St	Mixed	X	X	
26th Ave : Ulloa St - Vicente St	Mixed	X	X	
27th Ave : Irving St - Judah St	Mixed	X	X	
27th Ave : Judah St - Kirkham St	Mixed	X	X	
27th Ave : Kirkham St - Lawton St	Mixed	X	X	
27th Ave : Lawton St - Moraga St	Mixed	X	X	
27th Ave : Lincoln Way - Irving St	Mixed	X	X	
27th Ave : Moraga St - Noriega St	Mixed	X	X	
27th Ave : Noriega St - Ortega St	Mixed	X	X	
27th Ave : Rivera St - Santiago St	Mixed	X	X	
27th Ave : Santiago St - Taraval St	Mixed	X	X	
27th Ave : Taraval St - Ulloa St	Mixed	X	X	
27th Ave : Ulloa St - Vicente St	Mixed	X	X	
28th Ave : Irving St - Judah St	Mixed	X	X	
28th Ave : Judah St - Kirkham St	Mixed	X	X	
28th Ave : Kirkham St - Lawton St	Mixed	X	X	
28th Ave : Lawton St - Moraga St	Mixed	X		
28th Ave : Lincoln Way - Irving St	Mixed	X	X	
28th Ave : Moraga St - Noriega St	Mixed	X		
28th Ave : Noriega St - Ortega St	Mixed	X	X	
28th Ave : Ortega St - Pacheco St	Mixed		X	
28th Ave : Quintara St - Rivera St	Mixed		X	
28th Ave : Rivera St - Santiago St	Mixed	X	X	
28th Ave : Santiago St - Taraval St	Mixed	X	X	

Tree Maintenance Streets

Block Name (On : From - To)	Commitment	Even Side	Odd Side	Median
28th Ave : Taraval St - Ulloa St	Mixed	X	X	
28th Ave : Ulloa St - Vicente St	Mixed	X	X	
36th Ave : Lincoln Way - Sunset Blvd	DPW		X	
36th Ave : Quintara St - Rivera St	DPW		X	
36th Ave : Rivera St - Santiago St	DPW		X	
36th Ave : Santiago St - Taraval St	DPW		X	
36th Ave : Ulloa St - Vicente St	DPW		X	
36th Ave : Vicente St - Wawona St	DPW		X	
36th Ave : Wawona St - Yorba St	DPW		X	
36th Ave : Yorba St - Sloat Blvd	DPW		X	
37th Ave : Irving St - Judah St	DPW	X		
37th Ave : Judah St - Kirkham St	DPW	X		
37th Ave : Kirkham St - Lawton St	DPW	X		
37th Ave : Lawton St - Moraga St	DPW	X		
37th Ave : Lincoln Way - Sunset Blvd	DPW	X		
37th Ave : Moraga St - Noriega St	DPW		X	
37th Ave : Noriega St - Ortega St	DPW	X		
37th Ave : Quintara St - Rivera St	DPW	X		
37th Ave : Rivera St - Santiago St	DPW		X	
37th Ave : Santiago St - Taraval St	DPW		X	
37th Ave : Taraval St - Ulloa St	DPW		X	
37th Ave : Ulloa St - Vicente St	DPW		X	
37th Ave : Vicente St - Wawona St	DPW		X	
37th Ave : Wawona St - Yorba St	DPW		X	
37th Ave : Yorba St - Sloat Blvd	DPW		X	
39th Ave : Anza St - Balboa St	DPW			X
41st Ave : Ortega St - Pacheco St	Mixed	X		
41st Ave : Pacheco St - Quintara St	Mixed	X		
44th Ave : Irving St - Judah St	Mixed		X	
44th Ave : Judah St - Kirkham St	Mixed		X	
45th Ave : Irving St - Judah St	Mixed	X	X	
45th Ave : Judah St - Kirkham St	Mixed	X	X	
46th Ave : Irving St - Judah St	Mixed	X	X	
46th Ave : Judah St - Kirkham St	Mixed	X	X	
47th Ave : Irving St - Judah St	Mixed	X	X	
47th Ave : Judah St - Kirkham St	Mixed	X	X	
48th Ave : Irving St - Judah St	Mixed	X		
48th Ave : Judah St - Kirkham St	Mixed	X		
Alemanly Blvd : Admiral Ave - Lyell St	DPW	X	X	X
Alemanly Blvd : Alemanly Blvd - Congdon St	DPW	X	X	X
Alemanly Blvd : Alemanly Blvd Off Ramp - Hwy 101 S	DPW	X		X
Alemanly Blvd : Bright St - Brotherhood Way	DPW		X	X
Alemanly Blvd : Brotherhood Way - Brotherhood Wa	DPW	X	X	X
Alemanly Blvd : Brotherhood Way - Victoria St	DPW		X	X
Alemanly Blvd : Brotherhood Way - Victoria St	DPW	X		X
Alemanly Blvd : Cayuga Ave - Sickles Ave	DPW		X	X
Alemanly Blvd : Chancery Ln - Niagara Ave	DPW		X	X
Alemanly Blvd : Chester Ave - Junipero Serra Blvd	DPW		X	X
Alemanly Blvd : Congdon St - Rousseau St	DPW	X	X	X
Alemanly Blvd : Congdon St - Rousseau St	DPW	X	X	X
Alemanly Blvd : Cotter St - Francis St	DPW		X	X

Tree Maintenance Streets

Block Name (On : From - To)	Commitment	Even Side	Odd Side	Median
Alemaný Blvd : Cotter St - Santa Rosa Ave	DPW	X		X
Alemaný Blvd : De Wolf St - Sickles Ave	DPW	X	X	X
Alemaný Blvd : Farragut Ave - Laura St	DPW		X	X
Alemaný Blvd : Farragut Ave - Lawrence Ave	DPW	X		X
Alemaný Blvd : Folsom St - I-280 S Off Ramp	DPW	X		X
Alemaný Blvd : Foote Ave - Naglee Ave	DPW		X	X
Alemaný Blvd : Foote Ave - Naglee Ave	DPW	X		X
Alemaný Blvd : Francis St - Santa Rosa Ave	DPW		X	X
Alemaný Blvd : Geneva Ave - Chancery Ln	DPW	X	X	X
Alemaný Blvd : Geneva Ave - Restani Way	DPW	X	X	X
Alemaný Blvd : Harrington St - Norton St	DPW		X	X
Alemaný Blvd : Hwy 101 S Off Ramp - Folsom St	DPW	X		X
Alemaný Blvd : I-280 S Off Ramp - Alemaný Blvd	DPW	X		X
Alemaný Blvd : Kempton Ave - Palmetto Ave	DPW	X		X
Alemaný Blvd : Laura St - Lawrence Ave	DPW		X	X
Alemaný Blvd : Lawrence Ave - Cayuga Ave	DPW		X	X
Alemaný Blvd : Lawrence Ave - De Wolf St	DPW	X		X
Alemaný Blvd : Leo St - Onondaga Ave	DPW		X	X
Alemaný Blvd : Lyell St - Silver Ave	DPW		X	X
Alemaný Blvd : Lyell St - Silver Ave	DPW	X		X
Alemaný Blvd : Mount Vernon Ave - Ottawa Ave	DPW		X	X
Alemaný Blvd : Mount Vernon Ave - Ottawa Ave	DPW	X		X
Alemaný Blvd : Naglee Ave - Farragut Ave	DPW		X	X
Alemaný Blvd : Naglee Ave - Whipple Ave	DPW	X		X
Alemaný Blvd : Niagara Ave - Mount Vernon Ave	DPW		X	X
Alemaný Blvd : Niagara Ave - Mount Vernon Ave	DPW	X		X
Alemaný Blvd : Norton St - San Juan Ave	DPW		X	X
Alemaný Blvd : Ocean Ave - Leo St	DPW		X	X
Alemaný Blvd : Ocean Ave - Onondaga Ave	DPW	X		X
Alemaný Blvd : Oneida Ave - Seneca Ave	DPW	X		X
Alemaný Blvd : Onondaga Ave - Oneida Ave	DPW	X		X
Alemaný Blvd : Onondaga Ave - Seneca Ave	DPW		X	X
Alemaný Blvd : Orizaba Ave - Bright St	DPW		X	X
Alemaný Blvd : Orizaba Ave - Brotherhood Way	DPW	X	X	X
Alemaný Blvd : Ottawa Ave - Foote Ave	DPW		X	X
Alemaný Blvd : Ottawa Ave - Foote Ave	DPW	X		X
Alemaný Blvd : Palmetto Ave - Chester Ave	DPW		X	X
Alemaný Blvd : Palmetto Ave - End: 4000-4198 Blocl	DPW	X		X
Alemaný Blvd : Palmetto Ave - Orizaba Ave	DPW	X	X	X
Alemaný Blvd : Palmetto Ave - Orizaba Ave	DPW	X	X	X
Alemaný Blvd : Ralston St - Kempton Ave	DPW	X		X
Alemaný Blvd : Ralston St - Palmetto Ave	DPW		X	X
Alemaný Blvd : Ramsell St - Ralston St	DPW		X	X
Alemaný Blvd : Restani Way - Niagara Ave	DPW	X		X
Alemaný Blvd : Rousseau St - Admiral Ave	DPW		X	X
Alemaný Blvd : Rousseau St - Lyell St	DPW	X		X
Alemaný Blvd : San Jose Ave - Palmetto Ave	DPW	X	X	X
Alemaný Blvd : San Jose Ave - Palmetto Ave	DPW	X	X	X
Alemaný Blvd : San Juan Ave - Ocean Ave	DPW		X	X
Alemaný Blvd : San Juan Ave - Ocean Ave	DPW	X		X
Alemaný Blvd : Santa Rosa Ave - Harrington St	DPW		X	X

Tree Maintenance Streets

Block Name (On : From - To)	Commitment	Even Side	Odd Side	Median
Alemaný Blvd : Santa Rosa Ave - San Juan Ave	DPW	X		X
Alemaný Blvd : Seneca Ave - Geneva Ave	DPW		X	X
Alemaný Blvd : Seneca Ave - Geneva Ave	DPW	X		X
Alemaný Blvd : Sickles Ave - San Jose Ave	DPW	X	X	X
Alemaný Blvd : Sickles Ave - San Jose Ave	DPW		X	X
Alemaný Blvd : Silver Ave - Tingley St	DPW		X	X
Alemaný Blvd : Silver Ave - Tingley St	DPW	X		X
Alemaný Blvd : Theresa St - Cotter St	DPW		X	X
Alemaný Blvd : Theresa St - Cotter St	DPW	X		X
Alemaný Blvd : Tingley St - Theresa St	DPW		X	X
Alemaný Blvd : Tingley St - Theresa St	DPW	X		X
Alemaný Blvd : Victoria St - Ralston St	DPW	X		X
Alemaný Blvd : Victoria St - Ramsell St	DPW		X	X
Alemaný Blvd : Whipple Ave - Farragut Ave	DPW	X		X
Amber Dr : Amethyst Way - Quartz Way	DPW	X		
Amber Dr : Coralino Ln - Turquoise Way	DPW		X	
Amber Dr : Quartz Way - Coralino Ln	DPW	X	X	
Amber Dr : Turquoise Way - Duncan St	DPW		X	
Amethyst Way : Amber Dr - Turquoise Way	DPW	X	X	
Anza St : 02nd Ave - 03rd Ave	Mixed	X	X	
Anza St : 03rd Ave - 04th Ave	Mixed	X	X	
Anza St : 04th Ave - 05th Ave	Mixed	X	X	
Anza St : 05th Ave - 06th Ave	Mixed	X	X	
Anza St : 06th Ave - 07th Ave	Mixed	X	X	
Anza St : 07th Ave - 08th Ave	Mixed	X	X	
Anza St : 08th Ave - 09th Ave	Mixed	X	X	
Anza St : 09th Ave - 10th Ave	Mixed		X	
Anza St : 10th Ave - 11th Ave	Mixed	X	X	
Anza St : 11th Ave - 12th Ave	Mixed	X	X	
Anza St : 12th Ave - Funston Ave	Mixed	X	X	
Anza St : 14th Ave - 15th Ave	Mixed	X	X	
Anza St : 15th Ave - 16th Ave	Mixed	X	X	
Anza St : 16th Ave - 17th Ave	Mixed	X	X	
Anza St : 17th Ave - 18th Ave	Mixed	X	X	
Anza St : 18th Ave - 19th Ave	Mixed	X	X	
Anza St : 19th Ave - 20th Ave	Mixed	X	X	
Anza St : 20th Ave - 21st Ave	Mixed	X	X	
Anza St : 21st Ave - 22nd Ave	Mixed	X	X	
Anza St : 22nd Ave - 23rd Ave	Mixed	X	X	
Anza St : 23rd Ave - 24th Ave	Mixed	X	X	
Anza St : 24th Ave - 25th Ave	Mixed	X	X	
Anza St : 25th Ave - 26th Ave	Mixed	X	X	
Anza St : 26th Ave - 27th Ave	Mixed	X	X	
Anza St : 27th Ave - 28th Ave	Mixed	X	X	
Anza St : 28th Ave - 29th Ave	Mixed	X	X	
Anza St : 29th Ave - 30th Ave	Mixed	X	X	
Anza St : 32nd Ave - 33rd Ave	Mixed	X	X	
Anza St : 33rd Ave - 34th Ave	Mixed	X	X	
Anza St : 34th Ave - 35th Ave	Mixed	X	X	
Anza St : 35th Ave - 36th Ave	Mixed	X	X	
Anza St : 36th Ave - 37th Ave	Mixed	X	X	

Tree Maintenance Streets

Block Name (On : From - To)	Commitment	Even Side	Odd Side	Median
Anza St : 37th Ave - 38th Ave	Mixed	X	X	
Anza St : 38th Ave - 39th Ave	Mixed	X	X	
Anza St : 39th Ave - 40th Ave	Mixed	X	X	
Anza St : 40th Ave - 41st Ave	Mixed	X	X	
Anza St : 41st Ave - 42nd Ave	Mixed	X	X	
Anza St : 42nd Ave - 43rd Ave	Mixed	X		
Anza St : 43rd Ave - 44th Ave	Mixed	X	X	
Anza St : 44th Ave - 45th Ave	Mixed	X	X	
Anza St : 45th Ave - 46th Ave	Mixed	X		
Anza St : 46th Ave - 47th Ave	Mixed	X	X	
Anza St : 47th Ave - 48th Ave	Mixed		X	
Anza St : Arguello Blvd - 02nd Ave	Mixed	X	X	
Ardath Ct : Hudson Ave - End: 01-99 Block	DPW	X	X	X
Arguello Blvd : Anza St - Edward St	DPW		X	
Arguello Blvd : Balboa St - Golden Gate Ave	DPW	X	X	
Arguello Blvd : Cabrillo St - McAllister St	DPW	X	X	
Arguello Blvd : California St - Cornwall St	DPW	X	X	
Arguello Blvd : Clay St - Lake St	DPW	X	X	
Arguello Blvd : Clement St - Geary Blvd	DPW	X	X	
Arguello Blvd : Cornwall St - Euclid Ave	DPW	X	X	
Arguello Blvd : Edward St - Balboa St	DPW	X	X	
Arguello Blvd : Euclid Ave - Clement St	DPW	X	X	
Arguello Blvd : Geary Blvd - Anza St	DPW	X	X	
Arguello Blvd : Golden Gate Ave - Cabrillo St	DPW	X	X	
Arguello Blvd : Jackson St - Washington St	DPW	X	X	
Arguello Blvd : Lake St - Sacramento St	DPW	X		
Arguello Blvd : McAllister St - Fulton St	DPW	X	X	
Arguello Blvd : Sacramento St - California St	DPW	X	X	
Arguello Blvd : Washington St - Clay St	DPW	X	X	
Arguello Blvd : West Pacific Ave - Jackson St	DPW	X	X	
Austin St : Franklin St - Gough St	DPW	X	X	
Austin St : Van Ness Ave - Franklin St	DPW	X		
Balboa St : 02nd Ave - 03rd Ave	DPW	X	X	
Balboa St : 03rd Ave - 04th Ave	DPW	X	X	
Balboa St : 04th Ave - 05th Ave	DPW	X	X	
Balboa St : 05th Ave - 06th Ave	DPW	X	X	
Balboa St : 06th Ave - 07th Ave	Mixed	X	X	
Balboa St : 07th Ave - 08th Ave	Mixed	X	X	
Balboa St : 08th Ave - 09th Ave	Mixed	X	X	
Balboa St : 09th Ave - 10th Ave	Mixed		X	
Balboa St : 10th Ave - 11th Ave	Mixed	X		
Balboa St : 11th Ave - 12th Ave	Mixed	X	X	
Balboa St : 12th Ave - Funston Ave	Mixed	X		
Balboa St : 14th Ave - 15th Ave	Mixed	X	X	
Balboa St : 15th Ave - 16th Ave	Mixed		X	
Balboa St : 16th Ave - 17th Ave	Mixed	X	X	
Balboa St : 17th Ave - 18th Ave	Mixed	X	X	
Balboa St : 18th Ave - 19th Ave	Mixed	X	X	
Balboa St : 19th Ave - 20th Ave	Mixed	X	X	
Balboa St : 20th Ave - 21st Ave	Mixed	X	X	
Balboa St : 21st Ave - 22nd Ave	Mixed	X	X	

Block Name (On : From - To)	Commitment	Even Side	Odd Side	Median
Balboa St : 22nd Ave - 23rd Ave	Mixed	X	X	
Balboa St : 23rd Ave - 24th Ave	Mixed	X	X	
Balboa St : 24th Ave - 25th Ave	Mixed	X	X	
Balboa St : 25th Ave - 26th Ave	Mixed	X	X	
Balboa St : 26th Ave - 27th Ave	Mixed	X	X	
Balboa St : 27th Ave - 28th Ave	Mixed	X	X	
Balboa St : 28th Ave - 29th Ave	Mixed	X	X	
Balboa St : 29th Ave - 30th Ave	Mixed	X	X	
Balboa St : 30th Ave - 31st Ave	Mixed	X	X	
Balboa St : 31st Ave - 32nd Ave	Mixed	X	X	
Balboa St : 32nd Ave - 33rd Ave	Mixed	X	X	
Balboa St : 33rd Ave - 34th Ave	Mixed	X	X	
Balboa St : 39th Ave - 40th Ave	Mixed	X		
Balboa St : 40th Ave - 41st Ave	Mixed	X		
Balboa St : 41st Ave - 42nd Ave	Mixed	X		
Balboa St : 42nd Ave - 43rd Ave	Mixed	X	X	
Balboa St : 43rd Ave - 44th Ave	Mixed	X	X	
Balboa St : 44th Ave - 45th Ave	Mixed	X	X	
Balboa St : 45th Ave - 46th Ave	Mixed	X	X	
Balboa St : 46th Ave - 47th Ave	Mixed	X	X	
Balboa St : 47th Ave - 48th Ave	Mixed	X	X	
Balboa St : 48th Ave - La Playa St	Mixed	X	X	
Balboa St : La Playa St - Great Hwy	Mixed	X	X	
Baldwin Ct : Oakdale Ave - End: 01-99 Block		X	X	
Bass Ct : Start: 01-99 Block - Whitney Young Cir	DPW		X	
Battery St : Washington St - Jackson St	DPW		X	
Bay Shore Blvd : 03rd St - Hwy 101 S Off Ramp	DPW	X	X	X
Bay Shore Blvd : Augusta St - Silver Ave	DPW	X	X	X
Bay Shore Blvd : Bacon St - Phelps St	DPW	X	X	X
Bay Shore Blvd : Bay Shore Blvd - Bay Shore Blvd	DPW	X	X	X
Bay Shore Blvd : Bay Shore Blvd - Bay Shore Blvd	DPW	X	X	X
Bay Shore Blvd : Bay Shore Blvd - Costa St	DPW	X	X	X
Bay Shore Blvd : Bay Shore Blvd - Oakdale Ave	DPW		X	X
Bay Shore Blvd : Blanken Ave - San Bruno Ave	DPW		X	X
Bay Shore Blvd : Cesar Chavez St - Hwy 101 S Off R	DPW	X	X	X
Bay Shore Blvd : Cesar Chavez St - Hwy 101 S Off R	DPW	X	X	X
Bay Shore Blvd : Cortland Ave - Industrial St On Rar	DPW	X		X
Bay Shore Blvd : Cortland Ave - Waterloo St	DPW	X	X	X
Bay Shore Blvd : Cosgrove St - Cortland Ave	DPW	X		X
Bay Shore Blvd : Costa St - Faith St	DPW	X		X
Bay Shore Blvd : Donner Ave - Bacon St	DPW		X	X
Bay Shore Blvd : Eve St - Bay Shore Blvd	DPW	X	X	X
Bay Shore Blvd : Faith St - Oakdale Ave	DPW	X	X	X
Bay Shore Blvd : Fitzgerald Ave - Wayland St	DPW	X	X	X
Bay Shore Blvd : Flower St - Cortland Ave	DPW		X	X
Bay Shore Blvd : Helena St - Augusta St	DPW	X	X	X
Bay Shore Blvd : Hester Ave - Tunnel Ave	DPW	X	X	X
Bay Shore Blvd : Hwy 101 N Off Ramp - Hwy 101 N	DPW	X	X	X
Bay Shore Blvd : Hwy 101 S Off Ramp - Eve St	DPW	X	X	X
Bay Shore Blvd : Hwy 101 S Off Ramp - Jerrold Ave	DPW	X	X	X
Bay Shore Blvd : Hwy 101 S Off Ramp - Lois Ln	DPW		X	X

Tree Maintenance Streets

Block Name (On : From - To)	Commitment	Even Side	Odd Side	Median
Bay Shore Blvd : Hwy 101 S Off Ramp - Tunnel Ave	DPW	X		X
Bay Shore Blvd : Hwy 101 S On Ramp - Lane St	DPW	X	X	X
Bay Shore Blvd : Industrial St - Helena St	DPW	X	X	X
Bay Shore Blvd : Industrial St - Helena St	DPW	X	X	X
Bay Shore Blvd : Industrial St On Ramp - San Bruno	DPW	X	X	X
Bay Shore Blvd : Jerrold Ave - Bay Shore Blvd	DPW	X	X	X
Bay Shore Blvd : Jerrold Ave - Jerrold Ave	DPW	X	X	X
Bay Shore Blvd : Lane St - Le Conte Ave	DPW	X	X	X
Bay Shore Blvd : Le Conte Ave - Hwy 101 N Off Ramp	DPW		X	X
Bay Shore Blvd : Leland Ave - Visitacion Ave	DPW		X	X
Bay Shore Blvd : Leland Ave - Visitacion Ave	DPW	X		X
Bay Shore Blvd : Lois Ln - Hester Ave	DPW	X	X	X
Bay Shore Blvd : Marengo St - Industrial St	DPW		X	X
Bay Shore Blvd : Oakdale Ave - Cosgrove St	DPW	X	X	X
Bay Shore Blvd : Oakdale Ave - Flower St	DPW	X	X	X
Bay Shore Blvd : Paul Ave - Wheat St	DPW	X	X	X
Bay Shore Blvd : Phelps St - Fitzgerald Ave	DPW		X	X
Bay Shore Blvd : Quint St - Donner Ave	DPW		X	X
Bay Shore Blvd : Raymond Ave - Leland Ave	DPW	X		X
Bay Shore Blvd : San Bruno Ave - Industrial St	DPW	X	X	X
Bay Shore Blvd : San Bruno Ave - Leland Ave	DPW	X	X	X
Bay Shore Blvd : San Bruno Ave - Raymond Ave	DPW	X		X
Bay Shore Blvd : Silver Ave - Thornton Ave	DPW		X	X
Bay Shore Blvd : Sunnydale Ave - County Line	DPW	X	X	X
Bay Shore Blvd : Sunnydale Ave - County Line	DPW	X		X
Bay Shore Blvd : Thornton Ave - Quint St	DPW	X	X	X
Bay Shore Blvd : Tunnel Ave - Blanken Ave	DPW		X	X
Bay Shore Blvd : Tunnel Ave - San Bruno Ave	DPW	X		X
Bay Shore Blvd : Visitacion Ave - Sunnydale Ave	DPW		X	X
Bay Shore Blvd : Visitacion Ave - Sunnydale Ave	DPW	X		X
Bay Shore Blvd : Waterloo St - Marengo St	DPW	X	X	X
Bay Shore Blvd : Wayland St - Woolsey St	DPW		X	X
Bay Shore Blvd : Wheat St - Hwy 101 S On Ramp	DPW		X	X
Bay Shore Blvd : Woolsey St - Paul Ave	DPW		X	X
Beatrice Ln : Espanola St - Lillian St	DPW	X	X	
Beatrice Ln : Ingalls St - Espanola St	DPW		X	
Beatrice Ln : Lillian St - End: 76-99 Block	DPW		X	
Beideman St : Ellis St - O'Farrell St	DPW	X	X	
Bell Ct : Start: 01-12 Block - Whitney Young Cir	DPW	X	X	
Berkeley Way : Diamond Heights Blvd - Onique Ln	DPW	X		
Berkeley Way : Onique Ln - Craggs Ct	DPW	X	X	
Bertha Ln : Harbor Rd - Hudson Ave	DPW	X	X	
Bocana St : Eugenia Ave - Cortland Ave	Mixed		X	
Bocana St : Powhattan Ave - Eugenia Ave	Mixed	X	X	
Bonview St : Start: 100-199 Block - Eugenia Ave	Mixed		X	
Bosworth St : Brompton Ave - Lippard Ave	DPW		X	X
Bosworth St : Brompton Ave - Lippard Ave	DPW	X		X
Bosworth St : Chilton Ave - Congo St	DPW	X		X
Bosworth St : Chilton Ave - Hamerton Ave	DPW		X	X
Bosworth St : Diamond St - Brompton Ave	DPW		X	X
Bosworth St : Diamond St - Brompton Ave	DPW	X		X

Tree Maintenance Streets

Block Name (On : From - To)	Commitment	Even Side	Odd Side	Median
Bosworth St : Hamerton Ave - Congo St	DPW		X	X
Bosworth St : I-280 S On Ramp - Diamond St	DPW	X	X	X
Bosworth St : I-280 S On Ramp - Diamond St	DPW	X		X
Bosworth St : Lippard Ave - Chilton Ave	DPW		X	X
Bosworth St : Lippard Ave - Chilton Ave	DPW	X		X
Broad St : Capitol Ave - Orizaba Ave	DPW	X	X	
Broad St : Plymouth Ave - Capitol Ave	DPW	X	X	
Broad St : San Jose Ave - Plymouth Ave	DPW	X	X	
Broadway : Baker St - Lyon St				X
Broadway : Broderick St - Baker St				X
Broadway : Buchanan St - Webster St				X
Broadway : Cyrus Pl - Hyde St				X
Broadway : Cyrus Pl - Hyde St				X
Broadway : Divisadero St - Broderick St				X
Broadway : Fillmore St - Steiner St				X
Broadway : Franklin St - Gough St				X
Broadway : Gough St - Octavia St				X
Broadway : Hyde St - Larkin St				X
Broadway : Hyde St - Morrell Pl				X
Broadway : Laguna St - Buchanan St				X
Broadway : Larkin St - Polk St				X
Broadway : Larkin St - Polk St				X
Broadway : Leavenworth St - Cyrus Pl				X
Broadway : Normandie Ter - Divisadero St				X
Broadway : Octavia St - Laguna St				X
Broadway : Pierce St - Scott St				X
Broadway : Polk St - Van Ness Ave				X
Broadway : Scott St - Normandie Ter				X
Broadway : Steiner St - Pierce St				X
Broadway : Van Ness Ave - Franklin St				X
Broadway : Webster St - Fillmore St				X
Broderick St : Eddy St - Ellis St	DPW	X	X	
Broderick St : Ellis St - O'Farrell St	DPW	X	X	
Broderick St : Turk St - Eddy St	DPW	X	X	
Brompton Ave : Chenery St - Kern St	DPW	X	X	
Brotherhood Way : Alemany Blvd - Arch St	DPW		X	X
Brotherhood Way : Alemany Blvd - Arch St	DPW	X		X
Brotherhood Way : Arch St - Junipero Serra Blvd Or	DPW	X		X
Brotherhood Way : Arch St - Junipero Serra Blvd On	DPW	X	X	X
Brotherhood Way : Chumasero Dr - Church Access I	DPW	X	X	X
Brotherhood Way : Chumasero Dr - Church Access I	DPW			X
Brotherhood Way : Church Access Rd - Church Acce	DPW	X	X	X
Brotherhood Way : Church Access Rd - Church Acce	DPW	X	X	X
Brotherhood Way : Church Access Rd - Church Acce	DPW			X
Brotherhood Way : Church Access Rd - Lake Merced	DPW	X	X	X
Brotherhood Way : Church Access Rd - Lake Merced	DPW	X	X	X
Brotherhood Way : Junipero Serra Blvd Off Ramp -	DPW	X		X
Brotherhood Way : Junipero Serra Blvd Off Ramp -	DPW	X	X	X
Brotherhood Way : Junipero Serra Blvd On Ramp - C	DPW		X	X
Brotherhood Way : Junipero Serra Blvd On Ramp - J	DPW	X	X	X
Brotherhood Way : Junipero Serra Blvd Off Ramp - J	DPW	X	X	X

Tree Maintenance Streets

Block Name (On : From - To)	Commitment	Even Side	Odd Side	Median
Brotherhood Way : Junipero Serra Blvd On Ramp - J	DPW	X	X	X
Bryant St : 02nd St - Jack London Aly	Mixed		X	
Bryant St : 03rd St - Ritch St	Mixed	X	X	
Bryant St : 04th St - 05th St	Mixed	X	X	
Bryant St : 05th St - Oak Grove St	Mixed	X		
Bryant St : 06th St - Harriet St	Mixed	X	X	
Bryant St : 07th St - Langton St	Mixed	X		
Bryant St : 08th St - Converse St	Mixed	X		
Bryant St : 09th St - Dore St	Mixed	X	X	
Bryant St : 15th St - 16th St	Mixed	X		
Bryant St : 16th St - 17th St	Mixed	X		
Bryant St : 17th St - Mariposa St	Mixed	X		
Bryant St : 18th St - 19th St	Mixed	X		
Bryant St : 19th St - 20th St	Mixed	X	X	
Bryant St : 20th St - Brice Ter	DPW	X	X	
Bryant St : 21st St - 22nd St	DPW	X	X	
Bryant St : 22nd St - 23rd St	DPW	X	X	
Bryant St : 23rd St - 24th St	DPW	X	X	
Bryant St : 24th St - 25th St	DPW	X	X	
Bryant St : 25th St - 26th St	DPW	X	X	
Bryant St : 26th St - Cesar Chavez St	DPW	X	X	
Bryant St : Alameda St - 15th St	Mixed	X	X	
Bryant St : Boardman Pl - Gilbert St	Mixed		X	
Bryant St : Brice Ter - 21st St	DPW	X	X	
Bryant St : Converse St - 09th St	Mixed	X	X	
Bryant St : Dore St - 10th St	Mixed	X	X	
Bryant St : Harriet St - Boardman Pl	Mixed		X	
Bryant St : Jack London Aly - 03rd St	Mixed	X		
Bryant St : Langton St - Kate St	Mixed	X	X	
Bryant St : Mariposa St - 18th St	Mixed	X	X	
Bryant St : Morris St - 06th St	Mixed		X	
Bryant St : Oak Grove St - Morris St	Mixed	X		
Bryant St : Ritch St - Zoe St	Mixed	X		
Bryant St : Treat Ave - Alameda St	Mixed		X	
Bryant St : Zoe St - 04th St	Mixed	X	X	
Buchanan St : Eddy St - Willow St	DPW	X	X	
Buchanan St : Fell St - Linden St	DPW		X	
Buchanan St : Ivy St - Grove St	DPW	X		
Buchanan St : Start: 1250-1299 Block - Eddy St	DPW	X		
Buchanan St : Sutter St - Bush St	DPW	X	X	
Burke Ave : Start: 1500-1599 Block - 03rd St	DPW	X	X	
Burnside Ave : Paradise Ave - Chenery St	DPW	X	X	
Burnside Ave : Start: 50-99 Block - Paradise Ave	DPW	X	X	
Bush St : Buchanan St - Webster St	DPW	X	X	
Bush St : Cottage Row - Webster St	DPW	X	X	
Bush St : Fillmore St - Cottage Row	DPW	X	X	
Bush St : Fillmore St - Steiner St	DPW	X	X	
Bush St : Franklin St - Gough St	DPW	X	X	
Bush St : Gough St - Octavia St	DPW	X	X	
Bush St : Laguna St - Buchanan St	DPW	X	X	
Bush St : Octavia St - Laguna St	DPW	X	X	

Tree Maintenance Streets

Block Name (On : From - To)	Commitment	Even Side	Odd Side	Median
Bush St : Van Ness Ave - Franklin St	DPW	X		
Cabrillo St : 02nd Ave - 03rd Ave	DPW	X	X	
Cabrillo St : 03rd Ave - 04th Ave	DPW	X	X	
Cabrillo St : 04th Ave - 05th Ave	DPW	X	X	
Cabrillo St : 05th Ave - 06th Ave	DPW	X	X	
Cabrillo St : 06th Ave - 07th Ave	Mixed	X	X	
Cabrillo St : 07th Ave - 08th Ave	Mixed	X		
Cabrillo St : 08th Ave - 09th Ave	Mixed	X	X	
Cabrillo St : 09th Ave - 10th Ave	Mixed	X	X	
Cabrillo St : 10th Ave - 11th Ave	Mixed	X	X	
Cabrillo St : 11th Ave - 12th Ave	Mixed	X	X	
Cabrillo St : 12th Ave - Funston Ave	Mixed	X	X	
Cabrillo St : 15th Ave - 16th Ave	Mixed	X		
Cabrillo St : 16th Ave - 17th Ave	Mixed	X	X	
Cabrillo St : 17th Ave - 18th Ave	Mixed		X	
Cabrillo St : 18th Ave - 19th Ave	Mixed	X	X	
Cabrillo St : 19th Ave - 20th Ave	Mixed	X	X	
Cabrillo St : 20th Ave - 21st Ave	Mixed	X	X	
Cabrillo St : 21st Ave - 22nd Ave	Mixed	X	X	
Cabrillo St : 22nd Ave - 23rd Ave	Mixed	X	X	
Cabrillo St : 23rd Ave - 24th Ave	Mixed	X	X	
Cabrillo St : 24th Ave - 25th Ave	Mixed	X	X	
Cabrillo St : 25th Ave - 26th Ave	Mixed	X	X	
Cabrillo St : 26th Ave - 27th Ave	Mixed	X	X	
Cabrillo St : 27th Ave - 28th Ave	Mixed	X	X	
Cabrillo St : 28th Ave - 29th Ave	Mixed	X	X	
Cabrillo St : 29th Ave - 30th Ave	Mixed	X	X	
Cabrillo St : 30th Ave - 31st Ave	Mixed	X	X	
Cabrillo St : 31st Ave - 32nd Ave	Mixed	X	X	
Cabrillo St : 32nd Ave - 33rd Ave	Mixed	X	X	
Cabrillo St : 33rd Ave - 34th Ave	Mixed	X		
Cabrillo St : 34th Ave - 35th Ave	Mixed	X	X	
Cabrillo St : 35th Ave - 36th Ave	Mixed	X	X	
Cabrillo St : 36th Ave - 37th Ave	Mixed	X	X	
Cabrillo St : 37th Ave - 38th Ave	Mixed	X	X	
Cabrillo St : 38th Ave - 39th Ave	Mixed	X	X	
Cabrillo St : 39th Ave - 40th Ave	Mixed	X	X	
Cabrillo St : 40th Ave - 41st Ave	Mixed	X	X	
Cabrillo St : 41st Ave - 42nd Ave	Mixed	X	X	
Cabrillo St : 42nd Ave - 43rd Ave	Mixed	X	X	
Cabrillo St : 43rd Ave - 44th Ave	Mixed	X	X	
Cabrillo St : 44th Ave - 45th Ave	Mixed	X	X	
Cabrillo St : 45th Ave - 46th Ave	Mixed	X	X	
Cabrillo St : 46th Ave - 47th Ave	Mixed	X	X	
Cabrillo St : 47th Ave - 48th Ave	Mixed	X	X	
Cabrillo St : 48th Ave - La Playa St	Mixed	X	X	
Cabrillo St : Arguello Blvd - 02nd Ave	DPW	X	X	
Caine Ave : Ridge Ln - Lakeview Ave	DPW			X
California St : 02nd Ave - 03rd Ave	DPW	X	X	
California St : 03rd Ave - 04th Ave	DPW	X	X	
California St : 04th Ave - 05th Ave	DPW	X	X	

Tree Maintenance Streets

Block Name (On : From - To)	Commitment	Even Side	Odd Side	Median
California St : 05th Ave - 06th Ave	DPW	X	X	
California St : 06th Ave - 07th Ave	DPW	X	X	
California St : 07th Ave - 08th Ave	DPW	X	X	
California St : 08th Ave - 09th Ave	DPW	X	X	
California St : 09th Ave - 10th Ave	DPW	X	X	
California St : 10th Ave - 11th Ave	DPW	X	X	
California St : 11th Ave - 12th Ave	DPW	X	X	
California St : 12th Ave - Funston Ave	DPW	X	X	
California St : 14th Ave - 15th Ave	DPW	X	X	
California St : 15th Ave - 16th Ave	DPW	X	X	
California St : 16th Ave - 17th Ave	DPW	X	X	
California St : 17th Ave - 18th Ave	DPW	X	X	
California St : 18th Ave - 19th Ave	DPW	X	X	
California St : 19th Ave - 20th Ave	DPW	X	X	
California St : 20th Ave - 21st Ave	DPW	X	X	
California St : 21st Ave - 22nd Ave	DPW	X	X	
California St : 22nd Ave - 23rd Ave	DPW	X	X	
California St : 23rd Ave - 24th Ave	DPW	X	X	
California St : 24th Ave - 25th Ave	DPW	X	X	
California St : 25th Ave - 26th Ave	DPW	X	X	
California St : 26th Ave - 27th Ave	DPW	X	X	
California St : 27th Ave - 28th Ave	DPW	X	X	
California St : 28th Ave - 29th Ave	DPW	X	X	
California St : 29th Ave - 30th Ave	DPW	X	X	
California St : 30th Ave - 31st Ave	DPW	X	X	
California St : 31st Ave - 32nd Ave	DPW	X	X	
California St : 32nd Ave - End: 7000-7099 Block	DPW	X		
California St : Arguello Blvd - 02nd Ave	DPW		X	
California St : Baker St - Lyon St	DPW	X	X	
California St : Broderick St - Baker St	DPW	X	X	
California St : Buchanan St - Webster St	DPW	X	X	
California St : Commonwealth Ave - Cherry St	DPW		X	
California St : Cushman St - Taylor St	DPW		X	
California St : Divisadero St - Broderick St	DPW	X	X	
California St : Fillmore St - Steiner St	DPW	X	X	
California St : Franklin St - Gough St	DPW	X	X	
California St : Gough St - Octavia St	DPW	X	X	
California St : Helen St - Hyde St	DPW	X	X	
California St : Hyde St - Larkin St	DPW	X	X	
California St : Jones St - Leavenworth St	DPW	X	X	
California St : Jordan Ave - Palm Ave	DPW	X		
California St : Laguna St - Buchanan St	DPW	X	X	
California St : Larkin St - Polk St	DPW	X	X	
California St : Laurel St - Locust St	DPW	X	X	
California St : Leavenworth St - Helen St	DPW	X	X	
California St : Locust St - Spruce St	DPW	X		
California St : Lyon St - Presidio Ave	DPW	X	X	
California St : Maple St - Commonwealth Ave	DPW	X	X	
California St : Octavia St - Laguna St	DPW	X	X	
California St : Orben Pl - Fillmore St	DPW	X	X	
California St : Palm Ave - Arguello Blvd	DPW	X		

Tree Maintenance Streets

Block Name (On : From - To)	Commitment	Even Side	Odd Side	Median
California St : Parker Ave - Maple St	DPW	X		
California St : Pierce St - Scott St	DPW	X	X	
California St : Polk St - Van Ness Ave	DPW	X	X	
California St : Presidio Ave - Walnut St	DPW	X	X	
California St : Scott St - Divisadero St	DPW	X	X	
California St : Spruce St - Parker Ave	DPW	X	X	
California St : Steiner St - Pierce St	DPW	X	X	
California St : Taylor St - Jones St	DPW	X		
California St : Van Ness Ave - Franklin St	DPW	X	X	
California St : Walnut St - Laurel St	DPW	X	X	
California St : Webster St - Orben Pl	DPW	X	X	
Cameo Way : Amber Dr - Coralino Ln	DPW	X	X	
Cameo Way : Coralino Ln - Duncan St	DPW		X	
Canyon Dr : South Hill Blvd - County Line				X
Canyon Dr : South Hill Blvd - County Line				X
Capitol Ave : De Montfort Ave - Ocean Ave	DPW	X		
Cargo Way : Amador St - Arthur Ave	DPW	X	X	X
Cargo Way : Jennings St - Mendell St	DPW	X	X	X
Cargo Way : Jennings St - Mendell St	DPW	X		X
Cargo Way : Mendell St - 03rd St	DPW	X	X	X
Cargo Way : Mendell St - Amador St	DPW			X
Carolina St : 22nd St - 23rd St	DPW			X
Carolina St : 23rd St - Carolina St	DPW			X
Carpenter Ct : Start: 01-11 Block - Whitney Young Ci	DPW	X	X	
Cashmere St : Cashmere St - Hudson Ave	DPW		X	
Cashmere St : Dukes Ct - La Salle Ave	DPW	X		
Cashmere St : Hudson Ave - Hillview Ct	DPW		X	
Cashmere St : Hudson Ave - Whitney Young Cir	DPW	X		
Cashmere St : Whitney Young Cir - La Salle Ave	DPW		X	
Castro St : 14th St - Henry St	DPW	X	X	
Castro St : 15th St - Beaver St	DPW	X	X	
Castro St : 16th St - States St	DPW	X	X	
Castro St : 18th St - 19th St	DPW	X	X	
Castro St : Beaver St - 16th St	DPW	X	X	
Castro St : Divisadero St - Lloyd St	DPW		X	
Castro St : Divisadero St - Lloyd St	DPW	X		
Castro St : Duboce Ave - 14th St	DPW	X	X	
Castro St : Henry St - 15th St	DPW	X	X	
Castro St : Lloyd St - Duboce Ave	DPW		X	
Castro St : Market St - 18th St	DPW	X	X	
Castro St : States St - Market St	DPW		X	
Cesar Chavez St : 03rd St - Tennessee St	DPW	X	X	
Cesar Chavez St : Alabama St - Harrison St	DPW		X	
Cesar Chavez St : Alabama St - Harrison St	DPW	X		
Cesar Chavez St : Bartlett St - Valencia St	DPW	X		
Cesar Chavez St : Bryant St - Florida St	DPW		X	
Cesar Chavez St : Castro St - Cesar Chavez St	DPW		X	
Cesar Chavez St : Cesar Chavez St - Castro St	DPW	X	X	
Cesar Chavez St : Cesar Chavez St - Diamond St	DPW	X	X	
Cesar Chavez St : Church St - Sanchez St	DPW	X	X	
Cesar Chavez St : Connecticut St - Evans Ave	DPW	X		

Tree Maintenance Streets

Block Name (On : From - To)	Commitment	Even Side	Odd Side	Median
Cesar Chavez St : Diamond St - Douglass St	DPW	X	X	
Cesar Chavez St : Dolores St - Church St	DPW	X	X	
Cesar Chavez St : Evans Ave - Kansas St	DPW	X	X	
Cesar Chavez St : Florida St - Alabama St	DPW		X	
Cesar Chavez St : Florida St - Alabama St	DPW	X		
Cesar Chavez St : Folsom St - Shotwell St	DPW		X	
Cesar Chavez St : Folsom St - Shotwell St	DPW	X		
Cesar Chavez St : Guerrero St - Dolores St	DPW	X	X	
Cesar Chavez St : Harrison St - Folsom St	DPW		X	
Cesar Chavez St : Harrison St - Folsom St	DPW	X		
Cesar Chavez St : Indiana St - Iowa St	DPW	X	X	
Cesar Chavez St : Iowa St - Pennsylvania Ave	DPW		X	
Cesar Chavez St : Minnesota St - Indiana St	DPW	X	X	
Cesar Chavez St : Mission St - Valencia St	DPW		X	
Cesar Chavez St : Mississippi St - Missouri St	DPW	X		
Cesar Chavez St : San Jose Ave - Guerrero St	DPW		X	
Cesar Chavez St : Sanchez St - Noe St	DPW	X	X	
Cesar Chavez St : Shotwell St - South Van Ness Ave	DPW		X	
Cesar Chavez St : South Van Ness Ave - Mission St	DPW		X	
Cesar Chavez St : South Van Ness Ave - Mission St	DPW	X		
Cesar Chavez St : Tennessee St - Minnesota St	DPW	X		
Cesar Chavez St : Valencia St - Guerrero St	DPW	X		
Cesar Chavez St : York St - Bryant St	DPW	X		
Chenery St : Brompton Ave - Lippard Ave	DPW	X	X	
Chenery St : Burnside Ave - Surrey St	DPW	X	X	
Chenery St : Chilton Ave - Burnside Ave	DPW	X	X	
Chenery St : Diamond St - Thor Ave	DPW		X	
Chenery St : Lippard Ave - Chilton Ave	DPW	X	X	
Chenery St : Surrey St - Elk St	DPW	X	X	
Cherry St : Start: 01-99 Block - Jackson St	DPW			X
Chilton Ave : Chenery St - Chilton Ave	DPW	X	X	
Chilton Ave : Chilton Ave - Bosworth St	DPW	X		
Church St : 15th St - 16th St	DPW	X	X	
Church St : 16th St - Chula Ln	DPW		X	
Church St : 17th St - Dorland St	DPW	X	X	
Church St : 18th St - Hancock St	DPW	X		
Church St : 20th St - Liberty St	DPW		X	
Church St : 21st St - Hill St	DPW	X		
Church St : 22nd St - 23rd St	DPW	X	X	
Church St : 23rd St - Elizabeth St	DPW	X	X	
Church St : 24th St - Jersey St	DPW	X		
Church St : 25th St - Clipper St	DPW	X	X	
Church St : 26th St - Cesar Chavez St	DPW	X	X	
Church St : 27th St - Duncan St	DPW	X	X	
Church St : 28th St - Valley St	DPW	X	X	
Church St : 29th St - Day St	DPW	X	X	
Church St : Cesar Chavez St - 27th St	DPW	X	X	
Church St : Chula Ln - 17th St	DPW		X	
Church St : Clipper St - 26th St	DPW	X	X	
Church St : Day St - 30th St	DPW	X	X	
Church St : Dorland St - 18th St	DPW	X	X	

Tree Maintenance Streets

Block Name (On : From - To)	Commitment	Even Side	Odd Side	Median
Church St : Duncan St - 28th St	DPW	X	X	
Church St : Elizabeth St - 24th St	DPW	X	X	
Church St : Hancock St - 19th St	DPW	X		
Church St : Hill St - 22nd St	DPW	X	X	
Church St : Jersey St - 25th St	DPW	X	X	
Church St : Liberty St - 21st St	DPW		X	
Church St : Market St - 15th St	DPW	X	X	
Church St : Reservoir St - 14th St	DPW	X		
Church St : Valley St - 29th St	DPW	X	X	
Cleary Ct : Geary Blvd - Laguna St	DPW	X	X	
Coleridge St : Esmeralda Ave - Virginia Ave	Mixed	X		
Coleridge St : Kingston St - Cortland Ave	Mixed	X		
Coleridge St : Virginia Ave - Godeus St	Mixed		X	
Columbus Ave : Bay St - North Point St	DPW	X	X	X
Columbus Ave : Broadway - Grant Ave	DPW	X		
Columbus Ave : Filbert St - Greenwich St	DPW	X	X	X
Columbus Ave : Francisco St - Jones St	DPW	X		X
Columbus Ave : Grant Ave - Vallejo St	DPW	X		
Columbus Ave : Green St - Union St	DPW		X	
Columbus Ave : Greenwich St - Mason St	DPW	X	X	X
Columbus Ave : Houston St - Francisco St	DPW	X	X	X
Columbus Ave : Jack Kerouac Aly - Broadway	DPW	X		
Columbus Ave : Jackson St - Kearny St	DPW	X		
Columbus Ave : Jones St - Bay St	DPW	X		X
Columbus Ave : Leavenworth St - Beach St	DPW		X	
Columbus Ave : Lombard St - Taylor St	DPW	X	X	X
Columbus Ave : Mason St - Lombard St	DPW	X	X	X
Columbus Ave : Powell St - Filbert St	DPW		X	X
Columbus Ave : Taylor St - Houston St	DPW			X
Columbus Ave : Union St - Powell St	DPW			X
Columbus Ave : Vallejo St - Green St	DPW	X	X	
Commer Ct : Start: 01-99 Block - Garlington Ct	DPW	X	X	
Cornwall St : 02nd Ave - 03rd Ave	DPW	X	X	
Cornwall St : 03rd Ave - 04th Ave	DPW	X		
Cornwall St : 05th Ave - 06th Ave	DPW	X	X	
Cornwall St : Arguello Blvd - 02nd Ave	DPW	X		
Corona St : Urbano Dr - Ingleside Path	DPW			X
Cortland Ave : Anderson St - Ellsworth St	DPW	X	X	
Cortland Ave : Andover St - Moultrie St	DPW		X	
Cortland Ave : Banks St - Prentiss St	DPW	X	X	
Cortland Ave : Bennington St - Wool St	DPW	X	X	
Cortland Ave : Bocana St - Bennington St	DPW	X	X	
Cortland Ave : Bonview St - Bocana St	DPW	X	X	
Cortland Ave : Bradford St - Peralta Ave	DPW	X	X	
Cortland Ave : Bronte St - Bradford St	DPW		X	
Cortland Ave : Coleridge St - Prospect Ave	DPW	X	X	
Cortland Ave : Ellsworth St - Gates St	DPW	X	X	
Cortland Ave : Elsie St - Bonview St	DPW	X	X	
Cortland Ave : Folsom St - Banks St	DPW	X	X	
Cortland Ave : Gates St - Folsom St	DPW	X	X	
Cortland Ave : Mission St - Coleridge St	DPW	X	X	

Tree Maintenance Streets

Block Name (On : From - To)	Commitment	Even Side	Odd Side	Median
Cortland Ave : Moultrie St - Anderson St	DPW	X	X	
Cortland Ave : Nevada St - Putnam St	DPW	X		
Cortland Ave : Prentiss St - Nevada St	DPW	X	X	
Cortland Ave : Prospect Ave - Winfield St	DPW	X	X	
Cortland Ave : Putnam St - Nebraska St	DPW	X		
Cortland Ave : Winfield St - Elsie St	DPW	X	X	
Cortland Ave : Wool St - Andover St	DPW	X	X	
Crags Ct : Berkeley Way - End: 01-99 Block	DPW	X	X	
Cranleigh Dr : Sloat Blvd - Lagunitas Dr				X
Dedman Ct : Whitney Young Cir - Dedman Ct	DPW		X	
Dedman Ct : Whitney Young Cir - Dedman Ct	DPW	X		
Delano Ave : Ocean Ave - Oneida Ave			X	X
Diamond Heights Blvd : Berkeley Way - Diamond St	DPW	X	X	X
Diamond Heights Blvd : Berkeley Way - Diamond St	DPW		X	X
Diamond Heights Blvd : Carnelian Way - Duncan St	DPW	X	X	X
Diamond Heights Blvd : Carnelian Way - Safira Ln	DPW	X	X	X
Diamond Heights Blvd : Diamond St - Berkeley Way	DPW	X	X	X
Diamond Heights Blvd : Diamond St - Berkeley Way	DPW	X		X
Diamond Heights Blvd : Diamond St - Gold Mine Dr	DPW	X	X	X
Diamond Heights Blvd : Diamond St - Gold Mine Dr	DPW	X	X	X
Diamond Heights Blvd : Duncan St - Carnelian Way	DPW	X	X	X
Diamond Heights Blvd : Duncan St - Carnelian Way	DPW	X	X	X
Diamond Heights Blvd : Duncan St - Gold Mine Dr	DPW		X	X
Diamond Heights Blvd : Duncan St - Gold Mine Dr	DPW			X
Diamond Heights Blvd : Gold Mine Dr - Berkeley W	DPW		X	X
Diamond Heights Blvd : Gold Mine Dr - Berkeley W	DPW	X		X
Diamond Heights Blvd : Gold Mine Dr - Diamond S	DPW		X	X
Diamond Heights Blvd : Gold Mine Dr - Diamond S	DPW	X		X
Diamond Heights Blvd : Safira Ln - Duncan St	DPW		X	X
Diamond St : Arbor St - Poppy Ln	DPW	X	X	
Diamond St : Bosworth St - San Jose Ave	DPW	X		
Diamond St : Moffitt St - Arbor St	DPW	X		
Diamond St : Penny Lane - Surrey St	DPW	X	X	
Diamond St : Poppy Ln - Sussex St	DPW	X	X	
Diamond St : Surrey St - Unnamed #026	DPW	X	X	
Diamond St : Sussex St - Penny Lane	DPW	X	X	
Diamond St : Unnamed 026 - Chenery St	DPW	X	X	
Diamond St : Wilder St - Kern St	DPW		X	
Divisadero St : Bush St - Pine St	DPW		X	
Divisadero St : Bush St - Pine St	DPW	X		
Divisadero St : Castro St - Haight St	DPW		X	
Divisadero St : Castro St - Haight St	DPW	X		
Divisadero St : Eddy St - Ellis St	DPW		X	
Divisadero St : Eddy St - Ellis St	DPW	X		
Divisadero St : Ellis St - O'Farrell St	DPW		X	
Divisadero St : Ellis St - O'Farrell St	DPW	X		
Divisadero St : Fell St - Hayes St	DPW		X	
Divisadero St : Fell St - Hayes St	DPW	X		
Divisadero St : Fulton St - McAllister St	DPW		X	
Divisadero St : Fulton St - McAllister St	DPW	X		
Divisadero St : Golden Gate Ave - Turk St	DPW		X	

Tree Maintenance Streets

Block Name (On : From - To)	Commitment	Even Side	Odd Side	Median
Divisadero St : Golden Gate Ave - Turk St	DPW	X		
Divisadero St : Grove St - Fulton St	DPW		X	
Divisadero St : Grove St - Fulton St	DPW	X		
Divisadero St : Haight St - Page St	DPW		X	
Divisadero St : Haight St - Page St	DPW	X		
Divisadero St : Hayes St - Grove St	DPW		X	
Divisadero St : Hayes St - Grove St	DPW	X		
Divisadero St : McAllister St - Golden Gate Ave	DPW		X	
Divisadero St : McAllister St - Golden Gate Ave	DPW	X		
Divisadero St : Oak St - Fell St	DPW		X	
Divisadero St : Oak St - Fell St	DPW	X		
Divisadero St : O'Farrell St - Geary Blvd	DPW		X	
Divisadero St : Page St - Oak St	DPW		X	
Divisadero St : Page St - Oak St	DPW	X		
Divisadero St : Post St - Sutter St	DPW		X	
Divisadero St : Post St - Sutter St	DPW	X		
Divisadero St : Sutter St - Bush St	DPW		X	
Divisadero St : Sutter St - Bush St	DPW	X		
Divisadero St : Turk St - Eddy St	DPW		X	
Divisadero St : Turk St - Eddy St	DPW	X		
Dolores St : 14th St - Hidalgo Ter	DPW		X	X
Dolores St : 14th St - Hidalgo Ter	DPW	X		X
Dolores St : 15th St - Alert Aly	DPW		X	X
Dolores St : 15th St - Alert Aly	DPW	X		X
Dolores St : 16th St - Chula Ln	DPW		X	X
Dolores St : 16th St - Chula Ln	DPW	X		X
Dolores St : 17th St - Dolores Ter	DPW	X	X	X
Dolores St : 17th St - Dorland St	DPW	X		X
Dolores St : 18th St - 19th St	DPW		X	X
Dolores St : 18th St - 19th St	DPW			X
Dolores St : 19th St - Cumberland St	DPW		X	X
Dolores St : 19th St - Cumberland St	DPW			X
Dolores St : 20th St - Liberty St	DPW		X	X
Dolores St : 20th St - Liberty St	DPW	X		X
Dolores St : 21st St - 22nd St	DPW		X	X
Dolores St : 21st St - 22nd St	DPW	X		X
Dolores St : 22nd St - 23rd St	DPW		X	X
Dolores St : 22nd St - 23rd St	DPW	X		X
Dolores St : 23rd St - 24th St	DPW		X	X
Dolores St : 23rd St - 24th St	DPW	X		X
Dolores St : 24th St - Jersey St	DPW		X	X
Dolores St : 24th St - Jersey St	DPW	X		X
Dolores St : 25th St - Clipper St	DPW		X	X
Dolores St : 25th St - Clipper St	DPW	X		X
Dolores St : 26th St - Cesar Chavez St	DPW		X	X
Dolores St : 26th St - Cesar Chavez St	DPW	X		X
Dolores St : 27th St - Duncan St	DPW		X	X
Dolores St : 27th St - Duncan St	DPW	X		X
Dolores St : 28th St - Valley St	DPW		X	X
Dolores St : 28th St - Valley St	DPW	X		X
Dolores St : 29th St - Day St	DPW		X	X

Tree Maintenance Streets

Block Name (On : From - To)	Commitment	Even Side	Odd Side	Median
Dolores St : 29th St - Day St	DPW	X		X
Dolores St : 30th St - San Jose Ave	DPW		X	X
Dolores St : 30th St - San Jose Ave	DPW	X		X
Dolores St : Alert Aly - 16th St	DPW		X	X
Dolores St : Alert Aly - 16th St	DPW	X		X
Dolores St : Cesar Chavez St - 27th St	DPW		X	X
Dolores St : Cesar Chavez St - 27th St	DPW	X		X
Dolores St : Chula Ln - 17th St	DPW		X	X
Dolores St : Chula Ln - 17th St	DPW	X		X
Dolores St : Clinton Park - 14th St	DPW		X	X
Dolores St : Clipper St - 26th St	DPW		X	X
Dolores St : Clipper St - 26th St	DPW	X		X
Dolores St : Cumberland St - 20th St	DPW		X	X
Dolores St : Cumberland St - 20th St	DPW			X
Dolores St : Day St - 30th St	DPW		X	X
Dolores St : Day St - 30th St	DPW	X		X
Dolores St : Dolores Ter - Dorland St	DPW		X	X
Dolores St : Dorland St - 18th St	DPW		X	X
Dolores St : Dorland St - 18th St	DPW			X
Dolores St : Duncan St - 28th St	DPW		X	X
Dolores St : Duncan St - 28th St	DPW	X		X
Dolores St : Hidalgo Ter - 15th St	DPW		X	X
Dolores St : Hidalgo Ter - 15th St	DPW	X		X
Dolores St : Jersey St - 25th St	DPW		X	X
Dolores St : Jersey St - 25th St	DPW	X		X
Dolores St : Liberty St - 21st St	DPW		X	X
Dolores St : Liberty St - 21st St	DPW	X		X
Dolores St : Market St - 14th St	DPW			X
Dolores St : Market St - Clinton Park	DPW	X	X	X
Dolores St : Valley St - 29th St	DPW		X	X
Dolores St : Valley St - 29th St	DPW	X		X
Duboce Ave : Belcher St - Sanchez St	DPW	X	X	
Duboce Ave : Church St - Fillmore St	DPW	X	X	
Duboce Ave : Elgin Park - Pearl St	DPW	X	X	
Duboce Ave : Fillmore St - Belcher St	DPW	X	X	
Duboce Ave : Guerrero St - Market St	DPW	X	X	
Duboce Ave : Mission St - Stevenson St	DPW	X		
Duboce Ave : Mission St - Woodward St	DPW		X	
Duboce Ave : Pearl St - Guerrero St	DPW	X	X	
Duboce Ave : Scott St - Castro St	DPW	X		
Duboce Ave : Steiner St - Walter St	DPW		X	
Duboce Ave : Stevenson St - Valencia St	DPW	X	X	
Duboce Ave : Valencia St - Elgin Park	DPW	X	X	
Duboce Ave : Walter St - Noe St	DPW		X	
Duboce Ave : Woodward St - Stevenson St	DPW		X	
Dukes Ct : Cashmere St - Dukes Ct	DPW		X	
Dukes Ct : Cashmere St - Dukes Ct	DPW	X		
Duncan St : Amber Dr - Cameo Way	DPW		X	
Duncan St : Cameo Way - Amber Dr	DPW		X	
Eddy St : Broderick St - Saint Joseph's Ave	DPW	X		
Eddy St : Buchanan St - Webster St	DPW	X	X	

Tree Maintenance Streets

Block Name (On : From - To)	Commitment	Even Side	Odd Side	Median
Eddy St : Divisadero St - Broderick St	DPW	X	X	
Eddy St : Fillmore St - Steiner St	DPW	X	X	
Eddy St : Franklin St - Gough St	DPW	X	X	
Eddy St : Gough St - Laguna St	DPW	X		
Eddy St : Laguna St - Buchanan St	DPW	X	X	
Eddy St : Pierce St - Scott St	DPW	X	X	
Eddy St : Scott St - Divisadero St	DPW	X	X	
Eddy St : Steiner St - Pierce St	DPW	X	X	
Eddy St : Van Ness Ave - Franklin St	DPW	X	X	
Eddy St : Webster St - Fillmore St	DPW	X	X	
El Camino Del Mar : 25th Ave - 26th Ave	DPW			X
El Camino Del Mar : 26th Ave - 27th Ave	DPW			X
El Camino Del Mar : 27th Ave - 28th Ave	DPW			X
El Camino Del Mar : 28th Ave - El Camino Del Mar	DPW			X
El Camino Del Mar : El Camino Del Mar - 30th Ave	DPW			X
El Camino Del Mar : El Camino Del Mar - McLaren	DPW			X
El Camino Del Mar : Lincoln Blvd - 25th Ave	DPW			X
Elk St : Chenery St - Paradise Ave	DPW		X	
Ellis St : Beideman St - Divisadero St	DPW	X	X	
Ellis St : Broderick St - Terra Vista Ave	DPW	X	X	
Ellis St : Cohen Pl - Hyde St	Mixed	X		
Ellis St : Divisadero St - Broderick St	DPW	X	X	
Ellis St : Franklin St - Gough St	DPW	X	X	
Ellis St : Gough St - Laguna St	DPW	X	X	
Ellis St : Hollis St - Webster St	DPW	X	X	
Ellis St : Hyde St - Larkin St	Mixed	X	X	
Ellis St : Jones St - Leavenworth St	Mixed	X		
Ellis St : Laguna St - Quickstep Ln	DPW		X	
Ellis St : Larkin St - Polk St	Mixed	X	X	
Ellis St : Leavenworth St - Cohen Pl	Mixed		X	
Ellis St : Market St - Powell St	Mixed	X		
Ellis St : Mason St - Taylor St	Mixed		X	
Ellis St : Pierce St - Scott St	DPW	X	X	
Ellis St : Polk St - Van Ness Ave	Mixed		X	
Ellis St : Quickstep Ln - Inca Ln	DPW	X		
Ellis St : Scott St - Beideman St	DPW	X	X	
Ellis St : Start: 1350-1441 Block - Hollis St	DPW	X	X	
Ellis St : Steiner St - Pierce St	DPW	X	X	
Ellis St : Van Ness Ave - Franklin St	DPW	X	X	
Elm St : Franklin St - Gough St	DPW	X	X	
Entrada Ct : Entrada Ct - Entrada Ct	DPW			X
Espanola St : Beatrice Ln - Matthew Ct	DPW	X	X	
Eugenia Ave : Bonview St - Bocana St	Mixed	X	X	
Eugenia Ave : Virginia Ave - Bonview St	Mixed	X	X	
Eugenia Ave : Winfield St - Virginia Ave	Mixed	X		
Evans Ave : Jennings St - Keith St	DPW		X	X
Evans Ave : Jennings St - Keith St	DPW	X		X
Evans Ave : Keith St - Mendell St	DPW		X	X
Evans Ave : Keith St - Mendell St	DPW	X		X
Evans Ave : Mendell St - Newhall St	DPW		X	X
Evans Ave : Mendell St - Newhall St	DPW	X		X

Tree Maintenance Streets

Block Name (On : From - To)	Commitment	Even Side	Odd Side	Median
Evans Ave : Newhall St - 03rd St	DPW		X	X
Evans Ave : Newhall St - 03rd St	DPW	X		X
Evans Ave : Phelps St - Quint St	DPW		X	
Evans Ave : Quint St - Rankin St	DPW		X	
Evans Ave : Rankin St - Selby St	DPW	X		
Evans Ave : Selby St - Toland St	DPW	X	X	
Fairfax Ave : 03rd St - Phelps St	DPW	X	X	
Fairfax Ave : Keith St - Lane St	DPW	X	X	
Fairfax Ave : Lane St - Mendell St	DPW	X	X	
Fairfax Ave : Mendell St - Newhall St	DPW		X	
Fell St : Ashbury St - Clayton St	DPW	X		
Fell St : Baker St - Lyon St	DPW	X		
Fell St : Broderick St - Baker St	DPW	X	X	
Fell St : Buchanan St - Webster St	DPW	X	X	
Fell St : Central Ave - Masonic Ave	DPW	X		
Fell St : Clayton St - Cole St	DPW	X		
Fell St : Cole St - Shrader St	DPW	X		
Fell St : Divisadero St - Broderick St	DPW	X	X	
Fell St : Fillmore St - Steiner St	DPW	X	X	
Fell St : Franklin St - Gough St	DPW	X	X	
Fell St : Gough St - Octavia St	DPW	X	X	
Fell St : Laguna St - Buchanan St	DPW	X	X	
Fell St : Lyon St - Central Ave	DPW	X		
Fell St : Masonic Ave - Ashbury St	DPW	X		
Fell St : Octavia St - Laguna St	DPW	X	X	
Fell St : Pierce St - Scott St	DPW	X	X	
Fell St : Scott St - Divisadero St	DPW	X	X	
Fell St : Shrader St - Fell St	DPW	X		
Fell St : Steiner St - Pierce St	DPW	X	X	
Fell St : Van Ness Ave - Franklin St	DPW	X	X	
Fell St : Webster St - Fillmore St	DPW	X	X	
Fern St : Franklin St - Gough St	DPW	X	X	
Filbert St : Telegraph Hill Blvd - Kearny St				X
Fillmore St : Bush St - Wilmot St	DPW	X	X	
Fillmore St : California St - Sacramento St	DPW	X	X	
Fillmore St : Clay St - Washington St	DPW	X	X	
Fillmore St : Fulton St - McAllister St	DPW	X	X	
Fillmore St : Geary Blvd - Post St	DPW		X	
Fillmore St : Grove St - Fulton St	DPW	X	X	
Fillmore St : Hayes St - Grove St	DPW	X	X	
Fillmore St : McAllister St - Golden Gate Ave	DPW	X	X	
Fillmore St : Pine St - California St	DPW	X	X	
Fillmore St : Post St - Sutter St	DPW	X	X	
Fillmore St : Sacramento St - Clay St	DPW	X	X	
Fillmore St : Sutter St - Bush St	DPW	X	X	
Fillmore St : Washington St - Jackson St	DPW	X	X	
Fillmore St : Wilmot St - Pine St	DPW	X	X	
Folsom St : 04th St - 05th St	Mixed	X	X	
Folsom St : 05th St - Falmouth St	Mixed	X	X	
Folsom St : 06th St - Harriet St	DPW	X	X	
Folsom St : 07th St - Langton St	Mixed		X	

Tree Maintenance Streets

Block Name (On : From - To)	Commitment	Even Side	Odd Side	Median
Folsom St : 08th St - 09th St	Mixed	X	X	
Folsom St : 09th St - Dore St	Mixed	X	X	
Folsom St : 10th St - Juniper St	Mixed	X	X	
Folsom St : 11th St - Norfolk St	Mixed	X	X	
Folsom St : 12th St - 13th St	Mixed	X	X	
Folsom St : 15th St - 16th St	Mixed	X	X	
Folsom St : 16th St - Enterprise St	Mixed	X	X	
Folsom St : 17th St - 18th St	Mixed	X	X	
Folsom St : 18th St - 19th St	Mixed	X	X	
Folsom St : 19th St - 20th St	Mixed	X	X	
Folsom St : 20th St - 21st St	Mixed	X	X	
Folsom St : 21st St - 22nd St	DPW	X	X	
Folsom St : 22nd St - 23rd St	DPW	X	X	
Folsom St : 23rd St - 24th St	DPW	X	X	
Folsom St : 24th St - 25th St	DPW	X	X	
Folsom St : 25th St - 26th St	DPW	X	X	
Folsom St : 26th St - Kamille Ct	DPW	X	X	
Folsom St : Cesar Chavez St - Precita Ave	DPW	X	X	
Folsom St : Columbia Square St - Russ St	DPW		X	
Folsom St : Dore St - 10th St	Mixed	X	X	
Folsom St : Erie St - 14th St	Mixed	X		
Folsom St : Falmouth St - 06th St	Mixed	X	X	
Folsom St : Harriet St - Columbia Square St	DPW	X	X	
Folsom St : Juniper St - 11th St	Mixed	X		
Folsom St : Kamille Ct - Cesar Chavez St	DPW		X	
Folsom St : Langton St - Hallam St	Mixed		X	
Folsom St : Moss St - 07th St	DPW	X	X	
Folsom St : Norfolk St - 12th St	Mixed		X	
Folsom St : Precita Ave - Precita Ave	DPW	X	X	
Folsom St : Precita Ave - Stoneman St	DPW	X	X	
Folsom St : Rausch St - Rodgers St	Mixed		X	
Folsom St : Ripley St - Bernal Heights Blvd	DPW		X	
Folsom St : Rodgers St - 08th St	Mixed	X		
Folsom St : Russ St - Sherman St	DPW	X		
Folsom St : Sherman St - Moss St	DPW	X	X	
Folsom St : Stoneman St - Ripley St	DPW	X	X	
Francisco St : Mason St - Taylor St	DPW	X	X	
Francisco St : Taylor St - Columbus Ave	DPW	X		
Franklin St : Austin St - Pine St	DPW		X	
Franklin St : Bush St - Austin St	DPW	X	X	
Franklin St : California St - Sacramento St	DPW	X	X	
Franklin St : Clay St - Washington St	DPW	X	X	
Franklin St : Daniel Burnham Ct - Sutter St	DPW	X	X	
Franklin St : Eddy St - Willow St	DPW	X	X	
Franklin St : Ellis St - Olive St	DPW	X	X	
Franklin St : Elm St - Turk St	DPW		X	
Franklin St : Geary Blvd - Post St	DPW	X	X	
Franklin St : Golden Gate Ave - Elm St	DPW	X	X	
Franklin St : Grove St - Fulton St	DPW	X	X	
Franklin St : Hayes St - Ivy St	DPW		X	
Franklin St : Hickory St - Fell St	DPW	X	X	

Tree Maintenance Streets

Block Name (On : From - To)	Commitment	Even Side	Odd Side	Median
Franklin St : Ivy St - Grove St	DPW		X	
Franklin St : Jackson St - Pacific Ave	DPW	X	X	
Franklin St : Larch St - Eddy St	DPW	X	X	
Franklin St : Lily St - Oak St	DPW	X	X	
Franklin St : Linden St - Hayes St	DPW		X	
Franklin St : McAllister St - Redwood St	DPW	X	X	
Franklin St : Myrtle St - Geary Blvd	DPW	X	X	
Franklin St : Oak St - Hickory St	DPW	X	X	
Franklin St : O'Farrell St - Myrtle St	DPW	X		
Franklin St : Olive St - O'Farrell St	DPW	X	X	
Franklin St : Pacific Ave - Broadway	DPW	X	X	
Franklin St : Page St - Lily St	DPW		X	
Franklin St : Pine St - California St	DPW	X		
Franklin St : Post St - Daniel Burnham Ct	DPW	X	X	
Franklin St : Redwood St - Golden Gate Ave	DPW	X	X	
Franklin St : Sacramento St - Clay St	DPW	X	X	
Franklin St : Sutter St - Fern St	DPW	X		
Franklin St : Turk St - Larch St	DPW	X	X	
Franklin St : Washington St - Jackson St	DPW	X	X	
Franklin St : Willow St - Ellis St	DPW	X	X	
Fulton St : Divisadero St - Broderick St	DPW	X	X	
Fulton St : Fillmore St - Steiner St	DPW	X	X	
Fulton St : Franklin St - Gough St	DPW	X	X	
Fulton St : Friendship Ct - Fillmore St	DPW	X	X	
Fulton St : Gough St - Octavia St	DPW		X	
Fulton St : Laguna St - Webster St	DPW	X	X	
Fulton St : Octavia St - Laguna St	DPW	X	X	
Fulton St : Pierce St - Scott St	DPW	X		
Fulton St : Scott St - Divisadero St	DPW	X	X	
Fulton St : Steiner St - Pierce St	DPW	X		
Fulton St : Webster St - Friendship Ct	DPW	X	X	
Funston Ave : Quintara St - Rivera St	DPW			X
Galvez Ave : Mendell St - Newhall St	DPW	X	X	
Galvez Ave : Newhall St - 03rd St	DPW	X	X	
Garcia Ave : Edgehill Way - Vasquez Ave	DPW			X
Garcia Ave : Idora Ave - Pacheco St	DPW			X
Garcia Ave : Idora Ave - Pacheco St	DPW			X
Garcia Ave : Pacheco St - Edgehill Way	DPW			X
Garcia Ave : Pacheco St - Vasquez Ave	DPW			X
Garcia Ave : Vasquez Ave - Idora Ave	DPW			X
Garlington Ct : La Salle Ave - Commer Ct	DPW		X	
Garlington Ct : La Salle Ave - Commer Ct	DPW	X		
Geary Blvd : 02nd Ave - 03rd Ave	DPW	X	X	X
Geary Blvd : 02nd Ave - 03rd Ave	DPW			X
Geary Blvd : 03rd Ave - 04th Ave	DPW	X	X	X
Geary Blvd : 03rd Ave - 04th Ave	DPW		X	X
Geary Blvd : 04th Ave - 05th Ave	DPW		X	X
Geary Blvd : 04th Ave - 05th Ave	DPW	X		X
Geary Blvd : 05th Ave - 06th Ave	DPW		X	X
Geary Blvd : 05th Ave - 06th Ave	DPW	X		X
Geary Blvd : 06th Ave - 07th Ave	DPW		X	X

Tree Maintenance Streets

Block Name (On : From - To)	Commitment	Even Side	Odd Side	Median
Gearly Blvd : 06th Ave - 07th Ave	DPW	X		X
Gearly Blvd : 07th Ave - 08th Ave	DPW		X	X
Gearly Blvd : 07th Ave - 08th Ave	DPW	X		X
Gearly Blvd : 08th Ave - 09th Ave	DPW		X	X
Gearly Blvd : 08th Ave - 09th Ave	DPW	X		X
Gearly Blvd : 09th Ave - 10th Ave	DPW	X	X	X
Gearly Blvd : 09th Ave - 10th Ave	DPW	X		X
Gearly Blvd : 10th Ave - 11th Ave	DPW		X	X
Gearly Blvd : 10th Ave - 11th Ave	DPW	X		X
Gearly Blvd : 11th Ave - 12th Ave	DPW		X	X
Gearly Blvd : 11th Ave - 12th Ave	DPW	X		X
Gearly Blvd : 12th Ave - Funston Ave	DPW		X	X
Gearly Blvd : 12th Ave - Funston Ave	DPW	X		X
Gearly Blvd : 14th Ave - 15th Ave	DPW		X	X
Gearly Blvd : 14th Ave - 15th Ave	DPW	X		X
Gearly Blvd : 15th Ave - 16th Ave	DPW		X	X
Gearly Blvd : 15th Ave - 16th Ave	DPW	X		X
Gearly Blvd : 16th Ave - 17th Ave	DPW		X	X
Gearly Blvd : 16th Ave - 17th Ave	DPW	X		X
Gearly Blvd : 17th Ave - 18th Ave	DPW		X	X
Gearly Blvd : 17th Ave - 18th Ave	DPW	X		X
Gearly Blvd : 18th Ave - 19th Ave	DPW		X	X
Gearly Blvd : 18th Ave - 19th Ave	DPW	X		X
Gearly Blvd : 19th Ave - 20th Ave	DPW		X	X
Gearly Blvd : 19th Ave - 20th Ave	DPW	X		X
Gearly Blvd : 20th Ave - 21st Ave	DPW	X	X	X
Gearly Blvd : 20th Ave - 21st Ave	DPW	X		X
Gearly Blvd : 21st Ave - 22nd Ave	DPW		X	X
Gearly Blvd : 21st Ave - 22nd Ave	DPW	X		X
Gearly Blvd : 22nd Ave - 23rd Ave	DPW		X	X
Gearly Blvd : 22nd Ave - 23rd Ave	DPW	X		X
Gearly Blvd : 23rd Ave - 24th Ave	DPW		X	X
Gearly Blvd : 23rd Ave - 24th Ave	DPW	X		X
Gearly Blvd : 24th Ave - 25th Ave	DPW		X	X
Gearly Blvd : 24th Ave - 25th Ave	DPW	X		X
Gearly Blvd : 25th Ave - 26th Ave	DPW		X	X
Gearly Blvd : 25th Ave - 26th Ave	DPW	X		X
Gearly Blvd : 26th Ave - 27th Ave	DPW		X	X
Gearly Blvd : 26th Ave - 27th Ave	DPW	X		X
Gearly Blvd : 27th Ave - 28th Ave	DPW	X	X	X
Gearly Blvd : 27th Ave - 28th Ave	DPW	X		X
Gearly Blvd : 28th Ave - 29th Ave	DPW		X	X
Gearly Blvd : 28th Ave - 29th Ave	DPW	X		X
Gearly Blvd : 29th Ave - 30th Ave	DPW		X	X
Gearly Blvd : 29th Ave - 30th Ave	DPW	X		X
Gearly Blvd : 30th Ave - 31st Ave	DPW	X	X	X
Gearly Blvd : 30th Ave - 31st Ave	DPW	X		X
Gearly Blvd : 31st Ave - 32nd Ave	DPW	X	X	X
Gearly Blvd : 31st Ave - 32nd Ave	DPW	X		X
Gearly Blvd : 32nd Ave - 33rd Ave	DPW	X	X	X
Gearly Blvd : 32nd Ave - 33rd Ave	DPW			X

Tree Maintenance Streets

Block Name (On : From - To)	Commitment	Even Side	Odd Side	Median
Geary Blvd : 33rd Ave - 34th Ave	DPW		X	X
Geary Blvd : 33rd Ave - 34th Ave	DPW	X		X
Geary Blvd : 34th Ave - 35th Ave	DPW		X	X
Geary Blvd : 34th Ave - 35th Ave	DPW	X		X
Geary Blvd : 35th Ave - 36th Ave	DPW	X	X	X
Geary Blvd : 35th Ave - 36th Ave	DPW		X	X
Geary Blvd : 36th Ave - 37th Ave	DPW		X	X
Geary Blvd : 36th Ave - 37th Ave	DPW	X		X
Geary Blvd : 37th Ave - 38th Ave	DPW		X	X
Geary Blvd : 37th Ave - 38th Ave	DPW	X		X
Geary Blvd : 38th Ave - 39th Ave	DPW		X	X
Geary Blvd : 38th Ave - 39th Ave	DPW	X		X
Geary Blvd : 39th Ave - 40th Ave	DPW		X	X
Geary Blvd : 39th Ave - 40th Ave	DPW	X		X
Geary Blvd : 40th Ave - 41st Ave	DPW		X	X
Geary Blvd : 40th Ave - 41st Ave		X		X
Geary Blvd : 41st Ave - 42nd Ave	DPW	X	X	X
Geary Blvd : 41st Ave - 42nd Ave	DPW		X	X
Geary Blvd : 41st Ave - 42nd Ave		X		X
Geary Blvd : 42nd Ave - 43rd Ave	DPW	X	X	X
Geary Blvd : 42nd Ave - 43rd Ave	DPW			X
Geary Blvd : 43rd Ave - 44th Ave	DPW	X		X
Geary Blvd : 43rd Ave - 44th Ave	DPW	X		X
Geary Blvd : Arguello Blvd - 02nd Ave	DPW		X	X
Geary Blvd : Arguello Blvd - 02nd Ave	DPW	X		X
Geary Blvd : Avery St - Steiner St	DPW	X		X
Geary Blvd : Baker St - Lyon St	DPW	X	X	X
Geary Blvd : Baker St - Lyon St	DPW	X		X
Geary Blvd : Beaumont Ave - Commonwealth Ave	DPW	X	X	X
Geary Blvd : Beaumont Ave - Commonwealth Ave	DPW	X	X	X
Geary Blvd : Blake St - Cook St	DPW		X	X
Geary Blvd : Blake St - Cook St	DPW	X		X
Geary Blvd : Broderick St - Baker St	DPW	X	X	X
Geary Blvd : Buchanan St - Zampa Ln	DPW	X	X	X
Geary Blvd : Cleary Ct - Laguna St	DPW		X	X
Geary Blvd : Collins St - Blake St	DPW		X	X
Geary Blvd : Collins St - Blake St	DPW	X		X
Geary Blvd : Commonwealth Ave - Stanyan St	DPW		X	X
Geary Blvd : Commonwealth Ave - Stanyan St	DPW	X		X
Geary Blvd : Cook St - Spruce St	DPW		X	X
Geary Blvd : Cook St - Spruce St	DPW	X		X
Geary Blvd : Divisadero St - Baker St	DPW		X	X
Geary Blvd : Divisadero St - Broderick St	DPW	X		X
Geary Blvd : Emerson St - Wood St	DPW	X	X	X
Geary Blvd : Fillmore St - Avery St	DPW	X	X	X
Geary Blvd : Fillmore St - Steiner St	DPW		X	X
Geary Blvd : Franklin St - Gough St	DPW	X		X
Geary Blvd : Funston Ave - Park Presidio Blvd	DPW	X	X	X
Geary Blvd : Funston Ave - Park Presidio Blvd	DPW	X	X	X
Geary Blvd : Gough St - Cleary Ct	DPW		X	X
Geary Blvd : Gough St - Laguna St	DPW	X		X

Tree Maintenance Streets

Block Name (On : From - To)	Commitment	Even Side	Odd Side	Median
Geary Blvd : Jordan Ave - Palm Ave	DPW	X		X
Geary Blvd : Laguna St - Buchanan St	DPW		X	X
Geary Blvd : Laguna St - Webster St	DPW	X		X
Geary Blvd : Lyon St - Presidio Ave	DPW	X	X	X
Geary Blvd : Lyon St - Presidio Ave	DPW	X	X	X
Geary Blvd : Masonic Ave - Emerson St	DPW	X	X	X
Geary Blvd : Masonic Ave - Wood St	DPW		X	X
Geary Blvd : Palm Ave - Arguello Blvd	DPW	X	X	X
Geary Blvd : Palm Ave - Arguello Blvd	DPW	X	X	X
Geary Blvd : Park Presidio Blvd - 14th Ave	DPW	X	X	X
Geary Blvd : Park Presidio Blvd - 14th Ave	DPW	X	X	X
Geary Blvd : Parker Ave - Beaumont Ave	DPW		X	X
Geary Blvd : Parker Ave - Beaumont Ave	DPW	X		X
Geary Blvd : Presidio Ave - Masonic Ave	DPW	X	X	X
Geary Blvd : Presidio Ave - Masonic Ave	DPW	X		X
Geary Blvd : Scott St - Divisadero St	DPW		X	X
Geary Blvd : Scott St - Divisadero St	DPW			X
Geary Blvd : Spruce St - Parker Ave	DPW	X	X	X
Geary Blvd : Spruce St - Parker Ave	DPW	X		X
Geary Blvd : Stanyan St - Jordan Ave	DPW	X		X
Geary Blvd : Stanyan St - Palm Ave	DPW		X	X
Geary Blvd : Steiner St - Scott St	DPW		X	X
Geary Blvd : Steiner St - Scott St	DPW			X
Geary Blvd : Van Ness Ave - Franklin St	DPW	X	X	X
Geary Blvd : Webster St - Fillmore St	DPW		X	X
Geary Blvd : Webster St - Fillmore St	DPW	X		X
Geary Blvd : Wood St - Collins St	DPW		X	X
Geary Blvd : Wood St - Collins St	DPW	X		X
Geary Blvd : Zampa Ln - End: Block	DPW		X	X
Geneva Ave : Athens St - South Hill Blvd	DPW		X	
Geneva Ave : Athens St - South Hill Blvd	DPW	X		
Geneva Ave : Brookdale Ave - Carter St	DPW		X	
Geneva Ave : Cielito Dr - Esquina Dr	DPW		X	
Geneva Ave : Delano Ave - Cayuga Ave	DPW	X		
Geneva Ave : Edinburg St - Naples St	DPW		X	
Geneva Ave : Howth St - Louisburg St	DPW		X	
Geneva Ave : Linda Vista Stps - Stoneridge Ln	DPW	X		
Geneva Ave : Lisbon St - Madrid St	DPW		X	
Geneva Ave : London St - Paris St	DPW	X		
Geneva Ave : Madrid St - Edinburg St	DPW	X		
Geneva Ave : Naples St - Vienna St	DPW		X	
Geneva Ave : Ocean Ave - Howth St	DPW		X	
Geneva Ave : Ocean Ave - Howth St	DPW	X		
Geneva Ave : Paris St - Lisbon St	DPW		X	
Geneva Ave : Prague St - Brookdale Ave	DPW		X	
Geneva Ave : Prague St - Linda Vista Stps	DPW	X		
Geneva Ave : Stoneridge Ln - Brookdale Ave	DPW	X		
Geneva Ave : Vienna St - Athens St	DPW		X	
Geneva Ave : Vienna St - Athens St	DPW	X		
George Ct : Ingalls St - End: 01-42 Block	DPW	X	X	
Gilman Ave : Griffith St - Hawes St		X	X	X

Tree Maintenance Streets

Block Name (On : From - To)	Commitment	Even Side	Odd Side	Median
Gold Mine Dr : Diamond Heights Blvd - Topaz Way	DPW	X	X	
Gold Mine Dr : Jade Pl - Topaz Way	DPW	X	X	
Gold Mine Dr : Onique Ln - Diamond Heights Blvd	DPW	X	X	
Gold Mine Dr : Opalo Ln - Jade Pl	DPW	X	X	
Gold Mine Dr : Ora Way - Opalo Ln	DPW	X		
Gold Mine Dr : Topaz Way - Onique Ln	DPW	X	X	
Gold Mine Dr : Topaz Way - Ora Way	DPW	X	X	
Golden Gate Ave : Fillmore St - Steiner St	DPW	X	X	
Golden Gate Ave : Franklin St - Gough St	DPW	X	X	
Golden Gate Ave : Gough St - Laguna St	DPW		X	
Golden Gate Ave : Laguna St - Webster St	DPW	X	X	
Golden Gate Ave : Pierce St - Scott St	DPW	X	X	
Golden Gate Ave : Steiner St - Pierce St	DPW	X	X	
Golden Gate Ave : Van Ness Ave - Franklin St	DPW	X	X	
Golden Gate Ave : Webster St - Fillmore St	DPW	X	X	
Gough St : Ash St - McAllister St	DPW	X		
Gough St : Austin St - Pine St	DPW	X	X	
Gough St : Bush St - Austin St	DPW		X	
Gough St : California St - Sacramento St	DPW	X	X	
Gough St : Clay St - Washington St	DPW	X		
Gough St : Colton St - Stevenson St	Mixed	X	X	
Gough St : Eddy St - Ellis St	DPW	X	X	
Gough St : Ellis St - Geary Blvd	DPW	X	X	
Gough St : Elm St - Turk St	DPW	X		
Gough St : Fell St - Linden St	DPW	X	X	
Gough St : Fern St - Bush St	DPW	X	X	
Gough St : Fulton St - Ash St	DPW		X	
Gough St : Geary Blvd - Post St	DPW	X	X	
Gough St : Grove St - Fulton St	DPW	X	X	
Gough St : Haight St - Rose St	DPW		X	
Gough St : Hayes St - Ivy St	DPW	X		
Gough St : Hickory St - Fell St	DPW	X	X	
Gough St : Ivy St - Grove St	DPW	X	X	
Gough St : Jackson St - Pacific Ave	DPW	X	X	
Gough St : Lily St - Oak St	DPW		X	
Gough St : Linden St - Hayes St	DPW	X	X	
Gough St : McAllister St - Golden Gate Ave	DPW	X	X	
Gough St : McCoppin St - Colton St	Mixed	X		
Gough St : Oak St - Hickory St	DPW		X	
Gough St : Pacific Ave - Broadway	DPW	X		
Gough St : Page St - Lily St	DPW	X	X	
Gough St : Pine St - California St	DPW	X	X	
Gough St : Post St - Sutter St	DPW	X	X	
Gough St : Rose St - Page St	DPW		X	
Gough St : Sacramento St - Clay St	DPW	X		
Gough St : Stevenson St - Market St	Mixed	X		
Gough St : Sutter St - Fern St	DPW	X	X	
Gough St : Turk St - Eddy St	DPW	X		
Gough St : Washington St - Jackson St	DPW	X	X	
Granada Ave : Holloway Ave - Ocean Ave		X		X
Green St : Jasper Pl - Stockton St	DPW		X	

Tree Maintenance Streets

Block Name (On : From - To)	Commitment	Even Side	Odd Side	Median
Green St : Stockton St - Powell St	DPW	X	X	
Grove St : Banneker Way - Webster St	DPW		X	
Grove St : Buchanan St - Banneker Way	DPW	X	X	
Grove St : Market St - Larkin St	DPW		X	
Grove St : Polk St - Van Ness Ave	DPW		X	
Guerrero St : 14th St - 15th St	DPW	X		
Guerrero St : 14th St - Rosa Parks Ln	DPW		X	
Guerrero St : 15th St - 16th St	DPW		X	
Guerrero St : 15th St - 16th St	DPW	X		
Guerrero St : 16th St - 17th St	DPW	X		
Guerrero St : 16th St - Camp St	DPW		X	
Guerrero St : 17th St - 18th St	DPW		X	
Guerrero St : 17th St - Dorland St	DPW	X		
Guerrero St : 18th St - 19th St	DPW		X	
Guerrero St : 18th St - 19th St	DPW	X		
Guerrero St : 19th St - 20th St	DPW		X	
Guerrero St : 19th St - Cumberland St	DPW	X		
Guerrero St : 20th St - Liberty St	DPW	X		X
Guerrero St : 20th St - Liberty St	DPW		X	
Guerrero St : 21st St - 22nd St	DPW	X		X
Guerrero St : 21st St - Hill St	DPW		X	X
Guerrero St : 22nd St - 23rd St	DPW	X		X
Guerrero St : 22nd St - Alvarado St	DPW		X	X
Guerrero St : 23rd St - 24th St	DPW	X		X
Guerrero St : 23rd St - Elizabeth St	DPW		X	X
Guerrero St : 24th St - 25th St	DPW		X	X
Guerrero St : 24th St - 25th St	DPW	X		X
Guerrero St : 25th St - 26th St	DPW		X	X
Guerrero St : 25th St - 26th St	DPW	X		X
Guerrero St : 26th St - Cesar Chavez St	DPW		X	X
Guerrero St : 26th St - Cesar Chavez St	DPW	X		X
Guerrero St : 27th St - Duncan St	DPW		X	X
Guerrero St : 27th St - Duncan St	DPW	X		X
Guerrero St : Alvarado St - 23rd St	DPW		X	X
Guerrero St : Brosnan St - 14th St	DPW		X	
Guerrero St : Camp St - 17th St	DPW		X	
Guerrero St : Cesar Chavez St - 27th St	DPW		X	X
Guerrero St : Cesar Chavez St - 27th St	DPW	X		X
Guerrero St : Clinton Park - 14th St	DPW	X		
Guerrero St : Clinton Park - Brosnan St	DPW		X	
Guerrero St : Cumberland St - 20th St	DPW	X		
Guerrero St : Dorland St - 18th St	DPW	X		
Guerrero St : Duboce Ave - Clinton Park	DPW		X	
Guerrero St : Duboce Ave - Clinton Park	DPW	X		
Guerrero St : Duncan St - 28th St	DPW	X	X	X
Guerrero St : Elizabeth St - 24th St	DPW		X	X
Guerrero St : Hill St - 22nd St	DPW		X	X
Guerrero St : Liberty St - 21st St	DPW	X		X
Guerrero St : Liberty St - 21st St	DPW		X	
Guerrero St : Market St - Duboce Ave	DPW		X	
Guerrero St : Market St - Duboce Ave	DPW	X		

Tree Maintenance Streets

Block Name (On : From - To)	Commitment	Even Side	Odd Side	Median
Guerrero St : San Jose Ave - End: 1601-1650 Block	DPW	X		X
Hahn St : Sunnysdale Ave - Blythdale Ave	DPW		X	
Hahn St : Visitacion Ave - Sunnysdale Ave	DPW		X	
Haight St : Ashbury St - Clayton St	DPW	X	X	
Haight St : Baker St - Lyon St	DPW	X		
Haight St : Belvedere St - Cole St	DPW	X	X	
Haight St : Broderick St - Baker St	DPW	X	X	
Haight St : Buchanan St - Webster St	DPW	X	X	
Haight St : Buena Vista West Ave - Central Ave	DPW	X		
Haight St : Central Ave - Masonic Ave	DPW	X	X	
Haight St : Clayton St - Belvedere St	DPW	X	X	
Haight St : Cole St - Cole St	DPW		X	
Haight St : Cole St - Shrader St	DPW	X	X	
Haight St : Divisadero St - Broderick St	DPW	X	X	
Haight St : Fillmore St - Steiner St	DPW	X	X	
Haight St : Gough St - Octavia St	DPW	X	X	
Haight St : Laguna St - Buchanan St	DPW	X	X	
Haight St : Lyon St - Buena Vista West Ave	DPW	X	X	
Haight St : Market St - Gough St	DPW		X	
Haight St : Masonic Ave - Ashbury St	DPW	X	X	
Haight St : Octavia St - Laguna St	DPW	X	X	
Haight St : Pierce St - Scott St	DPW	X	X	
Haight St : Scott St - Divisadero St	DPW	X	X	
Haight St : Shrader St - Stanyan St	DPW	X	X	
Haight St : Steiner St - Pierce St	DPW	X	X	
Haight St : Webster St - Fillmore St	DPW	X	X	
Harbor Rd : Northridge Rd - Ingalls St	DPW	X	X	
Harrison St : 01st St - I-80 E On Ramp	DPW	X		
Harrison St : 02nd St - Vassar Pl	DPW		X	
Harrison St : 03rd St - Lapu-lapu St	DPW	X		
Harrison St : 04th St - 05th St	DPW	X	X	
Harrison St : 06th St - Harriet St	DPW	X	X	
Harrison St : 07th St - I-80 W On Ramp	DPW	X		
Harrison St : 08th St - Gordon St	DPW	X		
Harrison St : 10th St - 11th St	DPW	X		
Harrison St : 12th St - 13th St	DPW		X	
Harrison St : 13th St - 14th St	DPW	X	X	
Harrison St : 14th St - Alameda St	DPW	X	X	
Harrison St : 17th St - Mariposa St	DPW	X	X	
Harrison St : 18th St - 18th St	DPW	X	X	
Harrison St : 19th St - Mistral St	DPW	X		
Harrison St : 20th St - 21st St	DPW	X	X	
Harrison St : 21st St - 22nd St	DPW	X	X	
Harrison St : 22nd St - 23rd St	DPW	X	X	
Harrison St : 23rd St - 24th St	DPW	X	X	
Harrison St : 24th St - 25th St	DPW	X	X	
Harrison St : 25th St - 26th St	DPW	X	X	
Harrison St : Alameda St - 15th St	DPW	X	X	
Harrison St : Berwick Pl - 08th St	DPW	X		
Harrison St : Dore St - 10th St	DPW		X	
Harrison St : Harriet St - Columbia Square St	DPW	X		

Tree Maintenance Streets

Block Name (On : From - To)	Commitment	Even Side	Odd Side	Median
Harrison St : Hawthorne St - 03rd St	DPW		X	
Harrison St : I-80 W On Ramp - Langton St	DPW	X		
Harrison St : Kamille Ct - Cesar Chavez St	DPW	X	X	
Harrison St : Mariposa St - 18th St	DPW	X	X	
Harrison St : Mistral St - 20th St	DPW		X	
Harrison St : Norfolk St - 12th St	DPW	X		
Harrison St : Oak Grove St - Morris St	DPW	X		
Harrison St : Sherman St - 07th St	DPW	X		
Hawkins Ln : Hawkins Ln - Jakey Ct	DPW	X	X	
Hawkins Ln : Jakey Ct - Whitney Young Cir	DPW	X		
Hayes St : Fillmore St - Steiner St	DPW	X	X	
Hayes St : Pierce St - Scott St	DPW		X	
Hayes St : Scott St - Divisadero St	DPW	X	X	
Hayes St : Steiner St - Pierce St	DPW		X	
Hayes St : Webster St - Fillmore St	DPW	X	X	
Hillview Ct : Cashmere St - Hillview Ct	DPW		X	
Hillview Ct : Hillview Ct - Whitney Young Cir	DPW	X		
Hollis St : Ellis St - O'Farrell St	DPW	X	X	
Holloway Ave : Denslowe Dr - 19th Ave	DPW			X
Holloway Ave : Junipero Serra Blvd - Junipero Serra l	DPW			X
Holloway Ave : Junipero Serra Blvd - Stratford Dr	DPW			X
Holloway Ave : Stratford Dr - Denslowe Dr	DPW			X
Hollywood Ct : Start: 01-99 Block - Pope St	Mixed	X		
Howard St : 02nd St - New Montgomery St	Mixed		X	
Howard St : 04th St - 05th St	Mixed		X	
Howard St : 05th St - Mary St	Mixed	X	X	
Howard St : 08th St - 09th St	Mixed	X	X	
Howard St : 09th St - Washburn St	Mixed	X		
Howard St : 10th St - 11th St	Mixed	X	X	
Howard St : 11th St - Lafayette St	Mixed		X	
Howard St : 12th St - South Van Ness Ave	Mixed	X	X	
Howard St : Dore St - Grace St	Mixed	X	X	
Howard St : Grace St - 10th St	Mixed		X	
Howard St : Harriet St - Russ St	Mixed		X	
Howard St : Lafayette St - 12th St	Mixed	X		
Howard St : Langton St - Rausch St	Mixed	X	X	
Howard St : Mary St - 06th St	Mixed	X	X	
Howard St : Moss St - 07th St	Mixed	X		
Howard St : New Montgomery St - Hawthorne St	Mixed	X		
Howard St : Rausch St - Sumner St	Mixed	X	X	
Howard St : Russ St - Moss St	Mixed	X	X	
Howard St : Sumner St - 08th St	Mixed		X	
Hudson Ave : Bertha Ln - Willie B Kennedy Dr	DPW	X	X	
Hudson Ave : Cashmere St - Reuel Ct	DPW	X	X	
Hudson Ave : Keith St - Mendell St	DPW	X	X	
Hudson Ave : Mendell St - Newhall St	DPW	X	X	
Hudson Ave : Reuel Ct - Keith St	DPW		X	
Hudson Ave : Start: 1000-1029 Block - Ingalls St	DPW	X	X	
Hudson Ave : Westbrook Ct - Cashmere St	DPW	X		
Hudson Ave : Whitney Young Cir - Hawkins Ln	DPW	X	X	
Hyde St : Bay St - Bergen Pl	DPW	X	X	

Tree Maintenance Streets

Block Name (On : From - To)	Commitment	Even Side	Odd Side	Median
Hyde St : Bergen Pl - North Point St	DPW	X	X	
Hyde St : Broadway - Vallejo St	DPW	X	X	
Hyde St : Chestnut St - Francisco St	DPW	X	X	
Hyde St : Delgado Pl - Russell St	DPW	X	X	
Hyde St : Filbert St - Greenwich St	DPW	X	X	
Hyde St : Francisco St - Bay St	DPW	X		
Hyde St : Francisco St - Francisco St	DPW		X	
Hyde St : Green St - Delgado Pl	DPW	X	X	
Hyde St : Greenwich St - Lombard St	DPW	X		
Hyde St : Hastings Ter - Filbert St	DPW	X	X	
Hyde St : Jackson St - Pacific Ave	DPW	X	X	
Hyde St : Lombard St - Chestnut St	DPW	X	X	
Hyde St : North Point St - Beach St	DPW	X	X	
Hyde St : Pacific Ave - Lynch St	DPW	X	X	
Hyde St : Russell St - Warner Pl	DPW	X		
Hyde St : Union St - Allen St	DPW	X	X	
Hyde St : Vallejo St - Green St	DPW	X	X	
Hyde St : Warner Pl - Union St	DPW	X	X	
Hyde St : Washington St - Jackson St	DPW	X	X	
Idora Ave : Laguna Honda Blvd - Garcia Ave	DPW			X
Illinois St : 23rd St - 24th St	DPW		X	
Illinois St : Humboldt St - 23rd St	DPW		X	
Indiana St : Cesar Chavez St - Marin St	DPW	X	X	
Industrial St : Barneveld Ave - Charter Oak Ave	DPW		X	
Industrial St : Charter Oak Ave - Loomis St	DPW		X	
Industrial St : Oakdale Ave - Palou Ave	DPW		X	
Industrial St : Oakdale Ave - Palou Ave	DPW	X		
Industrial St : Quesada Ave - Revere Ave	DPW		X	
Ingalls St : Armstrong Ave - Bancroft Ave	DPW		X	
Ingalls St : Bancroft Ave - Carroll Ave	DPW		X	
Ingalls St : Beatrice Ln - La Salle Ave	DPW	X	X	
Ingalls St : Carroll Ave - Donner Ave	DPW	X	X	
Ingalls St : Donner Ave - Egbert Ave	DPW	X	X	
Ingalls St : Egbert Ave - Fitzgerald Ave	DPW		X	
Ingalls St : Fitzgerald Ave - Gilman Ave	DPW	X	X	
Ingalls St : George Ct - Oakdale Ave	DPW	X	X	
Ingalls St : Gilman Ave - Hollister Ave	DPW	X	X	
Ingalls St : Hollister Ave - Ingerson Ave	DPW	X	X	
Ingalls St : Ingerson Ave - Jamestown Ave	DPW	X	X	
Ingalls St : Kiska Rd - Beatrice Ln	DPW	X	X	
Ingalls St : La Salle Ave - George Ct	DPW	X	X	
Ingalls St : Oakdale Ave - Palou Ave	DPW	X	X	
Ingalls St : Palou Ave - Quesada Ave	DPW		X	
Ingalls St : Quesada Ave - Revere Ave	DPW	X	X	
Ingalls St : Revere Ave - Shafter Ave	DPW	X	X	
Ingalls St : Shafter Ave - Thomas Ave	DPW	X	X	
Ingalls St : Thomas Ave - Underwood Ave	DPW	X	X	
Ingalls St : Underwood Ave - Van Dyke Ave	DPW	X	X	
Ingalls St : Wallace Ave - Yosemite Ave	DPW	X	X	
Ingalls St : Yosemite Ave - Armstrong Ave	DPW	X	X	
Innes Ave : Innes Ave - Mendell St	DPW		X	

Block Name (On : From - To)	Commitment	Even Side	Odd Side	Median
Innes Ave : Innes Ave - Mendell St	DPW	X		
Irving St : 02nd Ave - 03rd Ave		X	X	X
Irving St : 03rd Ave - 04th Ave		X	X	X
Irving St : 04th Ave - 05th Ave				X
Irving St : 05th Ave - 06th Ave		X	X	X
Irving St : 06th Ave - 07th Ave		X		X
Irving St : 07th Ave - 08th Ave		X	X	X
Irving St : 08th Ave - 09th Ave		X	X	X
Irving St : 09th Ave - 10th Ave		X	X	X
Irving St : 10th Ave - 11th Ave		X	X	X
Irving St : 11th Ave - 12th Ave		X	X	X
Irving St : 12th Ave - Funston Ave		X	X	X
Irving St : 14th Ave - 15th Ave		X	X	X
Irving St : 15th Ave - 16th Ave		X	X	X
Irving St : 16th Ave - 17th Ave		X	X	X
Irving St : 17th Ave - 18th Ave		X	X	X
Irving St : 18th Ave - 19th Ave		X		X
Irving St : Funston Ave - 14th Ave			X	X
Jackson St : Battery St - Custom House Pl	DPW		X	
Jackson St : Custom House Pl - Sansome St	DPW		X	
Jade Pl : Gold Mine Dr - End: 01-99 Block	DPW		X	
Jakey Ct : Start: 01-12 Block - Hawkins Ln	DPW	X	X	
Jennings St : Cargo Way - Burke Ave	DPW	X	X	
Jones St : Eddy St - Ellis St	Mixed	X	X	
Jones St : Golden Gate Ave - Turk St	Mixed	X		
Jones St : McAllister St - Golden Gate Ave	Mixed	X	X	
Jones St : O'Farrell St - Geary St	Mixed	X		
Jones St : Steveloe Pl - O'Farrell St	Mixed	X		
Jones St : Turk St - Eddy St	Mixed	X	X	
Judah St : 44th Ave - 45th Ave	DPW	X	X	
Judah St : 45th Ave - 46th Ave	DPW	X	X	
Judah St : 46th Ave - 47th Ave	DPW	X	X	
Judah St : 47th Ave - 48th Ave	DPW	X	X	
Judah St : 48th Ave - La Playa St	DPW	X		
Junipero Serra Blvd : 19th Ave - Font Blvd	DPW	X		X
Junipero Serra Blvd : 19th Ave - Junipero Serra Blvd	DPW		X	X
Junipero Serra Blvd : Alemany Blvd - End:1601-1899	DPW	X	X	X
Junipero Serra Blvd : Estero Ave - Holloway Ave	DPW		X	X
Junipero Serra Blvd : Font Blvd - Junipero Serra Blvd	DPW	X	X	X
Junipero Serra Blvd : Garfield St - Shields St	DPW			X
Junipero Serra Blvd : Holloway Ave - Garfield St	DPW		X	X
Junipero Serra Blvd : Holloway Ave - Stratford Dr	DPW	X		X
Junipero Serra Blvd : Junipero Serra Blvd Off Ramp -	DPW			X
Junipero Serra Blvd : Junipero Serra Blvd Off Ramp -	DPW	X	X	X
Junipero Serra Blvd : Junipero Serra Blvd On Ramp -	DPW	X	X	X
Junipero Serra Blvd : Junipero Serra Blvd On Ramp -	DPW	X	X	X
Junipero Serra Blvd : Junipero Serra Blvd Off Ramp -	DPW		X	X
Junipero Serra Blvd : Junipero Serra Blvd On Ramp -	DPW		X	X
Junipero Serra Blvd : Moncada Way - Paloma Ave	DPW		X	X
Junipero Serra Blvd : Ocean Ave - Moncada Way	DPW	X	X	X
Junipero Serra Blvd : Ocean Ave - Stonecrest Dr	DPW	X		X

Tree Maintenance Streets

Block Name (On : From - To)	Commitment	Even Side	Odd Side	Median
Junipero Serra Blvd : Palmetto Ave - Alemany Blvd	DPW		X	X
Junipero Serra Blvd : Paloma Ave - Winston Dr	DPW		X	X
Junipero Serra Blvd : Shields St - 19th Ave	DPW		X	X
Junipero Serra Blvd : Sloat Blvd - Woodacre Dr	DPW	X		
Junipero Serra Blvd : Stonecrest Dr - Winston Dr	DPW	X		X
Junipero Serra Blvd : Stratford Dr - 19th Ave	DPW			X
Junipero Serra Blvd : Winston Dr - Estero Ave	DPW		X	X
Junipero Serra Blvd : Winston Dr - Holloway Ave	DPW	X		X
Kansas St : 23rd St - 24th St				X
Kansas St : 24th St - 25th St				X
Keith St : Bowman Ct - Rebecca Ln	DPW		X	
Keith St : Fairfax Ave - Bowman Ct	DPW	X		
Keith St : Rebecca Ln - Hudson Ave	DPW	X	X	
Kensington Way : Vasquez Ave - Merced Ave	DPW			X
King St : 02nd St - 03rd St	DPW		X	
King St : 02nd St - 03rd St	DPW	X		
King St : 03rd St - 04th St	DPW		X	
King St : 04th St - 05th St	DPW		X	
King St : 04th St - 05th St	DPW	X		
Kirkham St : Funston Ave - 14th Ave				X
Kirkwood Ave : Start: 1400-1499 Block - Mendell St	DPW	X	X	
La Salle Ave : Cashmere St - Mendell St	DPW		X	
La Salle Ave : Cashmere St - Mendell St	DPW	X		
La Salle Ave : Garlington Ct - Newcomb Ave	DPW		X	
La Salle Ave : Las Villas Ct - Cashmere St	DPW		X	
La Salle Ave : Newcomb Ave - Lindsay Cir	DPW	X		
La Salle Ave : Osceola Dr - Garlington Ct	DPW		X	
La Salle Ave : Osceola Dr - Osceola Dr	DPW	X	X	
Laguna St : Birch St - Fulton St	DPW		X	
Laguna St : Cleary Ct - Geary Blvd	DPW	X	X	
Laguna St : Eddy St - Willow St	DPW	X	X	
Laguna St : Ellis St - Cleary Ct	DPW	X	X	
Laguna St : Fell St - Linden St	DPW	X	X	
Laguna St : Fulton St - McAllister St	DPW	X	X	
Laguna St : Geary Blvd - Post St	DPW	X	X	
Laguna St : Golden Gate Ave - Turk St	DPW		X	
Laguna St : Grove St - Birch St	DPW	X	X	
Laguna St : Hayes St - Ivy St	DPW	X	X	
Laguna St : Hemlock St - Sutter St	DPW	X	X	
Laguna St : Ivy St - Grove St	DPW	X	X	
Laguna St : Larch St - Eddy St	DPW		X	
Laguna St : Linden St - Hayes St	DPW		X	
Laguna St : McAllister St - Redwood St	DPW	X	X	
Laguna St : Post St - Hemlock St	DPW	X		
Laguna St : Redwood St - Golden Gate Ave	DPW	X	X	
Laguna St : Sutter St - Bush St	DPW	X	X	
Laguna St : Turk St - Larch St	DPW		X	
Laguna St : Willow St - Ellis St	DPW	X	X	
Lake Merced Blvd : Brotherhood Way - Lake Merced	DPW			X
Lake Merced Blvd : Brotherhood Way - Lake Merced	DPW			X
Lake Merced Blvd : Lake Merced Hill - Unnamed #1:	DPW			X

Block Name (On : From - To)	Commitment	Even Side	Odd Side	Median
Lake Merced Blvd : Lake Merced Hill - Unnamed #1:	DPW			X
Lake Merced Blvd : Lakeshore Dr - Sunset Blvd	DPW			X
Lake Merced Blvd : Skyline Blvd - Lakeshore Dr	DPW			X
Lake Merced Blvd : Skyline Blvd - Lakeshore Dr	DPW			X
Lake Merced Blvd : Sunset Blvd - Clearfield Dr	DPW		X	X
Lake Merced Blvd : Sunset Blvd - Clearfield Dr	DPW		X	X
Lake St : 02nd Ave - 03rd Ave	DPW	X	X	
Lake St : 03rd Ave - 04th Ave	DPW	X	X	
Lake St : 04th Ave - 05th Ave	DPW	X	X	
Lake St : 05th Ave - 06th Ave	DPW	X	X	
Lake St : 06th Ave - 07th Ave	DPW	X	X	
Lake St : 07th Ave - 08th Ave	DPW	X	X	
Lake St : 08th Ave - 09th Ave	DPW	X	X	
Lake St : 09th Ave - 10th Ave	DPW	X	X	
Lake St : 10th Ave - 11th Ave	DPW	X	X	
Lake St : 11th Ave - 12th Ave	DPW	X	X	
Lake St : 12th Ave - Funston Ave	DPW	X	X	
Lake St : 14th Ave - 15th Ave	DPW	X	X	
Lake St : 15th Ave - 16th Ave	DPW	X	X	
Lake St : 16th Ave - 17th Ave	DPW	X	X	
Lake St : 17th Ave - 18th Ave	DPW	X	X	
Lake St : 18th Ave - 19th Ave	DPW	X	X	
Lake St : 19th Ave - 20th Ave	DPW	X	X	
Lake St : 20th Ave - 21st Ave	DPW	X	X	
Lake St : 21st Ave - 22nd Ave	DPW	X	X	
Lake St : 22nd Ave - 23rd Ave	DPW	X	X	
Lake St : 23rd Ave - 24th Ave	DPW	X	X	
Lake St : 24th Ave - 25th Ave	DPW	X	X	
Lake St : 25th Ave - 26th Ave	DPW	X	X	
Lake St : 26th Ave - 27th Ave	DPW	X	X	
Lake St : Arguello Blvd - 02nd Ave	DPW	X	X	
Lane St : 03rd St - Yosemite Ave	DPW	X		
Lane St : McKinnon Ave - Newcomb Ave	DPW		X	
Larch St : Van Ness Ave - Franklin St	DPW	X	X	
Larkin St : Hayes St - Grove St	DPW	X		
Lawton St : 16th Ave - 17th Ave	DPW			X
Leavenworth St : Eddy St - Ellis St	Mixed	X	X	
Leavenworth St : Ellis St - O'Farrell St	Mixed	X	X	
Leavenworth St : McAllister St - Golden Gate Ave	Mixed	X		
Leavenworth St : O'Farrell St - Geary St	Mixed	X		
Leavenworth St : Turk St - Eddy St	Mixed		X	
Leland Ave : Alpha St - Peabody St	DPW	X	X	
Leland Ave : Bay Shore Blvd - Desmond St	DPW	X	X	
Leland Ave : Desmond St - Alpha St	DPW	X	X	
Leland Ave : Peabody St - Rutland St	DPW	X	X	
Liberty St : Church St - Sanchez St	DPW			X
Lillian St : Beatrice Ln - Rosie Lee Ln	DPW		X	
Lindsay Cir : Lindsay Cir - La Salle Ave	DPW		X	
Lindsay Cir : Lindsay Cir - Whitney Young Cir	DPW	X	X	
Lippard Ave : Chenery St - Bosworth St	DPW	X	X	
Lombard St : Baker St - Lyon St	DPW	X		

Tree Maintenance Streets

Block Name (On : From - To)	Commitment	Even Side	Odd Side	Median
Lombard St : Buchanan St - Webster St	DPW		X	
Lombard St : Buchanan St - Webster St	DPW	X		
Lombard St : Child St - Julius St	DPW	X	X	
Lombard St : Divisadero St - Broderick St	DPW		X	
Lombard St : Divisadero St - Broderick St	DPW	X		
Lombard St : Fillmore St - Steiner St	DPW		X	
Lombard St : Fillmore St - Steiner St	DPW	X		
Lombard St : Franklin St - Gough St	DPW		X	
Lombard St : Franklin St - Gough St	DPW	X		
Lombard St : Gough St - Octavia St	DPW		X	
Lombard St : Gough St - Octavia St	DPW	X		
Lombard St : Grant Ave - Stockton St	DPW	X	X	
Lombard St : Jansen St - Taylor St	DPW		X	
Lombard St : Julius St - Grant Ave	DPW	X		
Lombard St : Kearny St - Child St	DPW	X	X	
Lombard St : Laguna St - Buchanan St	DPW		X	
Lombard St : Laguna St - Buchanan St	DPW	X		
Lombard St : Mason St - Newell St	DPW	X	X	
Lombard St : Octavia St - Laguna St	DPW		X	
Lombard St : Octavia St - Laguna St	DPW	X		
Lombard St : Pierce St - Scott St	DPW		X	
Lombard St : Pierce St - Scott St	DPW	X		
Lombard St : Powell St - Mason St	DPW	X		
Lombard St : Richardson Ave - Baker St	DPW	X	X	
Lombard St : Scott St - Divisadero St	DPW		X	
Lombard St : Scott St - Divisadero St	DPW	X		
Lombard St : Steiner St - Pierce St	DPW		X	
Lombard St : Steiner St - Pierce St	DPW	X		
Lombard St : Stockton St - Tuscany Aly	DPW	X	X	
Lombard St : Tuscany Aly - Powell St	DPW	X	X	
Lombard St : Van Ness Ave - Franklin St	DPW		X	
Lombard St : Van Ness Ave - Franklin St	DPW	X		
Lombard St : Webster St - Fillmore St	DPW		X	
Lombard St : Webster St - Fillmore St	DPW	X		
Lunado Way : Lunado Ct - Mercedes Way	DPW			X
Lyll St : Still St - Bosworth St	DPW			X
Lyon St : Fell St - Hayes St	DPW			X
Lyon St : Hwy 101 N On Ramp - Bay St	DPW			X
Mabrey Ct : Start: 01-17 Block - Whitney Young Cir	DPW	X	X	
Malta Dr : Mercato Ct - Valletta Ct	DPW			X
Manchester St : Stoneman St - End: 100-199 Block		X		X
Mansell St : Bowdoin St - Dartmouth St	DPW		X	X
Mansell St : Bowdoin St - Dartmouth St	DPW	X		X
Mansell St : Brussels St - Goettingen St	DPW		X	X
Mansell St : Brussels St - Goettingen St	DPW	X		X
Mansell St : Colby St - University St	DPW	X		X
Mansell St : Dartmouth St - Colby St	DPW	X		X
Mansell St : Dartmouth St - Visitation Ave	DPW		X	X
Mansell St : Girard St - Brussels St	DPW		X	X
Mansell St : Girard St - Brussels St	DPW	X		X
Mansell St : Goettingen St - Somerset St	DPW		X	X

Block Name (On : From - To)	Commitment	Even Side	Odd Side	Median
Mansell St : Goettingen St - Somerset St	DPW	X		X
Mansell St : Hamilton St - Bowdoin St	DPW		X	X
Mansell St : Hamilton St - Bowdoin St	DPW	X		X
Mansell St : Holyoke St - Hamilton St	DPW		X	X
Mansell St : San Bruno Ave - Girard St	DPW		X	X
Mansell St : San Bruno Ave - Girard St	DPW	X		X
Mansell St : Somerset St - Hamilton St	DPW	X		X
Mansell St : Somerset St - Holyoke St	DPW		X	X
Mansell St : University St - Visitacion Ave	DPW	X		X
Maple St : Start: 01-99 Block - Jackson St		X		X
Marietta Dr : Arroyo Way - Cuba Aly	DPW			X
Marietta Dr : Arroyo Way - El Sereno Ct	DPW			X
Marietta Dr : Cuba Aly - Teresita Blvd	DPW			X
Marietta Dr : El Sereno Ct - Teresita Blvd	DPW			X
Market St : 02nd St - Montgomery St	DPW		X	X
Market St : 02nd St - Montgomery St	DPW	X		X
Market St : 03rd St - Grant Ave	DPW		X	X
Market St : 03rd St - Grant Ave	DPW	X		X
Market St : 05th St - Mason St	DPW		X	X
Market St : 05th St - Mason St	DPW	X		X
Market St : 07th St - Hyde St	DPW		X	X
Market St : 07th St - Hyde St	DPW	X		X
Market St : 11th St - Van Ness Ave	DPW	X	X	X
Market St : 14th St - Church St	DPW	X	X	X
Market St : 14th St - Church St	DPW		X	X
Market St : 15th St - Sanchez St	DPW	X	X	X
Market St : 15th St - Sanchez St	DPW		X	X
Market St : 16th St - 17th St	DPW		X	X
Market St : 16th St - 17th St	DPW	X		X
Market St : 17th St - Collingwood St	DPW		X	X
Market St : 17th St - Collingwood St	DPW	X		X
Market St : 18th St - 19th St	DPW	X	X	X
Market St : 19th St - Clayton St	DPW	X		X
Market St : 19th St - Eagle St	DPW	X	X	X
Market St : Annie St - 03rd St	DPW		X	X
Market St : Battery St - Sutter St	DPW	X		X
Market St : Brady St - Gough St	DPW		X	X
Market St : Buchanan St - Dolores St	DPW		X	X
Market St : Buchanan St - Reservoir St	DPW	X		X
Market St : Bush St - 02nd St	DPW		X	X
Market St : Bush St - Battery St	DPW	X		X
Market St : Church St - 15th St	DPW		X	X
Market St : Church St - 15th St	DPW	X		X
Market St : Clayton St - Short St	DPW	X	X	X
Market St : Clayton St - Short St	DPW		X	X
Market St : Collingwood St - Diamond St	DPW	X	X	X
Market St : Collingwood St - Diamond St	DPW	X	X	X
Market St : Copper Aly - Glendale St	DPW	X		X
Market St : Danvers St - 18th St	DPW	X	X	X
Market St : Danvers St - 19th St	DPW	X	X	X
Market St : Diamond St - Eureka St	DPW	X	X	X

Tree Maintenance Streets

Block Name (On : From - To)	Commitment	Even Side	Odd Side	Median
Market St : Diamond St - Eureka St	DPW	X		X
Market St : Dixie Aly - Argent Aly	DPW	X	X	X
Market St : Dixie Aly - Argent Aly	DPW	X	X	X
Market St : Dolores St - 14th St	DPW		X	X
Market St : Douglass St - Ord St	DPW	X	X	X
Market St : Douglass St - Ord St	DPW	X	X	X
Market St : Drumm St - Main St	DPW	X	X	X
Market St : Drumm St - Main St	DPW	X		X
Market St : Eagle St - Clayton St	DPW	X	X	X
Market St : Eureka St - Douglass St	DPW	X	X	X
Market St : Eureka St - Douglass St	DPW	X		X
Market St : Franklin St - Brady St	DPW		X	X
Market St : Franklin St - Rose St	DPW	X		X
Market St : Front St - Bush St	DPW		X	X
Market St : Front St - Bush St	DPW	X		X
Market St : Geary St - 03rd St	DPW	X	X	X
Market St : Glendale St - Morgan Aly	DPW	X		X
Market St : Gough St - Gough St	DPW	X	X	X
Market St : Gough St - Valencia St	DPW		X	X
Market St : Gough St - Valencia St	DPW	X		X
Market St : Grand View Ave - Romain St	DPW	X	X	X
Market St : Grant Ave - Stockton St	DPW	X		X
Market St : Hattie St - Danvers St	DPW	X	X	X
Market St : Hattie St - Merritt St	DPW	X		X
Market St : Hayes St - Larkin St	DPW	X	X	X
Market St : Hyde St - Hayes St	DPW	X		X
Market St : Hyde St - Larkin St	DPW		X	X
Market St : Jones St - 07th St	DPW	X		X
Market St : Laguna St - Buchanan St	DPW		X	X
Market St : Laguna St - Buchanan St	DPW	X		X
Market St : Larkin St - Polk St	DPW		X	X
Market St : Larkin St - Polk St	DPW	X		X
Market St : Main St - Pine St	DPW	X	X	X
Market St : Main St - Pine St	DPW		X	X
Market St : Mason St - Taylor St	DPW		X	X
Market St : Mason St - Taylor St	DPW	X		X
Market St : McAllister St - Jones St	DPW	X		X
Market St : Merritt St - Danvers St	DPW	X		X
Market St : Montgomery St - Annie St	DPW		X	X
Market St : Montgomery St - Geary St	DPW	X		X
Market St : Morgan Aly - Dixie Aly	DPW	X	X	X
Market St : Morgan Aly - Dixie Aly	DPW		X	X
Market St : Octavia St - Laguna St	DPW	X		X
Market St : Octavia St - Octavia St	DPW	X		X
Market St : Octavia St - Pearl St	DPW		X	X
Market St : O'Farrell St - Yerba Buena Ln	DPW		X	X
Market St : Ord St - Hattie St	DPW	X	X	X
Market St : Ord St - Storrie St	DPW	X	X	X
Market St : Page St - Franklin St	DPW	X	X	X
Market St : Page St - Franklin St	DPW	X		X
Market St : Pearl St - Laguna St	DPW		X	X

Block Name (On : From - To)	Commitment	Even Side	Odd Side	Median
Market St : Pine St - Front St	DPW		X	X
Market St : Pine St - Front St	DPW	X		X
Market St : Polk St - 11th St	DPW		X	X
Market St : Polk St - Van Ness Ave	DPW	X		X
Market St : Powell St - 05th St	DPW	X		X
Market St : Powell St - 05th St	DPW	X		X
Market St : Reservoir St - 14th St	DPW			X
Market St : Romain St - Morgan Aly	DPW	X	X	X
Market St : Rose St - Gough St	DPW	X		X
Market St : Sanchez St - 16th St	DPW		X	X
Market St : Sanchez St - 16th St	DPW	X		X
Market St : Short St - Copper Aly	DPW	X	X	X
Market St : Short St - Grand View Ave	DPW	X	X	X
Market St : Spear St - Drumm St	DPW		X	X
Market St : Steuart St - Drumm St	DPW	X	X	X
Market St : Steuart St - Spear St	DPW		X	X
Market St : Stockton St - Powell St	DPW		X	X
Market St : Stockton St - Powell St	DPW		X	X
Market St : Storrie St - Hattie St	DPW	X	X	X
Market St : Sutter St - 02nd St	DPW	X		X
Market St : Taylor St - 07th St	DPW		X	X
Market St : Taylor St - McAllister St	DPW	X		X
Market St : Valencia St - Octavia St	DPW		X	X
Market St : Valencia St - Octavia St	DPW	X		X
Market St : Van Ness Ave - Page St	DPW		X	X
Market St : Van Ness Ave - Page St	DPW	X		X
Market St : Yerba Buena Ln - Stockton St	DPW		X	X
Mason St : Greenwich St - Columbus Ave	DPW		X	
Masonic Ave : Anza St - Ewing Ter	DPW		X	
Masonic Ave : Anza St - Ewing Ter	DPW	X		
Masonic Ave : Euclid Ave - Geary Blvd	DPW			X
Masonic Ave : Ewing Ter - Turk Blvd	DPW		X	
Masonic Ave : Ewing Ter - Turk Blvd	DPW	X		
Masonic Ave : Fulton St - Grove St	DPW	X	X	
Masonic Ave : Geary Blvd - Anza St	DPW		X	
Masonic Ave : Golden Gate Ave - McAllister St	DPW	X	X	
Masonic Ave : Grove St - Hayes St	DPW	X		
Masonic Ave : Haight St - Waller St	DPW	X	X	
Masonic Ave : Hayes St - Fell St	DPW	X	X	
Masonic Ave : Loma Vista Ter - Roosevelt Way	DPW		X	
Masonic Ave : McAllister St - Fulton St	DPW	X	X	
Masonic Ave : Oak St - Page St	DPW	X	X	
Masonic Ave : Page St - Haight St	DPW	X	X	
Masonic Ave : Turk Blvd - Golden Gate Ave	DPW	X	X	
Masonic Ave : Upper Ter - Loma Vista Ter	DPW	X		
Matthew Ct : Espanola St - End: 01-25 Block	DPW	X	X	
McAllister St : Fillmore St - Steiner St	DPW	X	X	
McAllister St : Franklin St - Gough St	DPW	X	X	
McAllister St : Friendship Ct - Fillmore St	DPW	X	X	
McAllister St : Gough St - Laguna St	DPW	X	X	
McAllister St : Laguna St - Webster St	DPW	X	X	

Tree Maintenance Streets

Block Name (On : From - To)	Commitment	Even Side	Odd Side	Median
McAllister St : Larkin St - Polk St	DPW	X		
McAllister St : Polk St - Van Ness Ave	DPW	X		
McAllister St : Steiner St - Pierce St	DPW	X	X	
McAllister St : Van Ness Ave - Franklin St	DPW	X		
McAllister St : Webster St - Friendship Ct	DPW	X	X	
McCoppin St : Gough St - Jessie St	Mixed		X	
McCoppin St : Jessie St - Stevenson St	Mixed		X	
McCoppin St : Stevenson St - Valencia St	Mixed	X	X	
McCoppin St : Valencia St - End: 101-114 Block	Mixed	X	X	
McKinnon Ave : Start: 1400-1499 Block - Lane St	DPW	X	X	
Mendell St : Cargo Way - Newhall St	DPW	X	X	
Mendell St : Evans Ave - Fairfax Ave	DPW		X	
Mendell St : Fairfax Ave - Galvez Ave	DPW	X	X	
Mendell St : Galvez Ave - Hudson Ave	DPW	X		
Mendell St : Hudson Ave - Innes Ave	DPW	X	X	
Mendell St : Innes Ave - Jerrold Ave	DPW	X	X	
Mendell St : Jerrold Ave - Kirkwood Ave	DPW	X	X	
Mendell St : Kirkwood Ave - La Salle Ave	DPW	X	X	
Mendell St : La Salle Ave - McKinnon Ave	DPW	X	X	
Mendell St : McKinnon Ave - Newcomb Ave	DPW	X		
Mendell St : Newhall St - Evans Ave	DPW	X	X	
Mendell St : Oakdale Ave - 03rd St	DPW	X	X	
Minerva St : Summit St - Plymouth Ave	DPW			X
Mission St : 03rd St - Yerba Buena Ln	DPW	X		
Mission St : 04th St - 05th St	DPW	X		X
Mission St : 05th St - Mint St	DPW	X	X	X
Mission St : 06th St - 07th St	DPW	X	X	X
Mission St : 07th St - Julia St	DPW	X	X	X
Mission St : 08th St - Laskie St	DPW	X	X	X
Mission St : 09th St - Washburn St	DPW		X	X
Mission St : 10th St - 11th St	DPW	X	X	X
Mission St : 11th St - Lafayette St	DPW		X	X
Mission St : 11th St - South Van Ness Ave	DPW	X		X
Mission St : 14th St - 15th St	DPW	X		X
Mission St : 15th St - 16th St	DPW	X	X	X
Mission St : 16th St - 17th St	DPW	X	X	X
Mission St : 17th St - Clarion Aly	DPW		X	X
Mission St : 18th St - 19th St	DPW	X	X	X
Mission St : 19th St - 20th St	DPW	X	X	X
Mission St : 20th St - Catherine Ct	DPW		X	X
Mission St : 21st St - 22nd St	DPW	X	X	X
Mission St : 22nd St - 23rd St	DPW		X	X
Mission St : 23rd St - 24th St	DPW	X	X	X
Mission St : 24th St - 25th St	DPW	X	X	X
Mission St : 25th St - 26th St	DPW	X	X	X
Mission St : 26th St - Cesar Chavez St	DPW	X	X	X
Mission St : 29th St - Virginia Ave	DPW	X	X	X
Mission St : 30th St - Eugenia Ave	DPW		X	X
Mission St : Admiral Ave - Maynard St	DPW		X	X
Mission St : Admiral Ave - Maynard St	DPW	X		X
Mission St : Allison St - Mount Vernon Ave	DPW	X		X

Tree Maintenance Streets

Block Name (On : From - To)	Commitment	Even Side	Odd Side	Median
Mission St : Amazon Ave - Geneva Ave	DPW	X		X
Mission St : Appleton Ave - Highland Ave	DPW	X	X	X
Mission St : Avalon Ave - Cotter St	DPW	X	X	X
Mission St : Beale St - Fremont St	DPW	X		
Mission St : Bosworth St - Trumbull St	DPW	X		X
Mission St : Brazil Ave - Norton St	DPW	X	X	X
Mission St : Catherine Ct - 21st St	DPW	X	X	X
Mission St : Cesar Chavez St - Precita Ave	DPW	X	X	X
Mission St : Clarion Aly - Sycamore St	DPW	X	X	X
Mission St : College Ter - Saint Mary's Ave	DPW	X	X	X
Mission St : College Ter - Saint Mary's Ave	DPW	X		X
Mission St : Concord St - Ottawa Ave	DPW	X		X
Mission St : Cortland Ave - Santa Marina St	DPW		X	X
Mission St : Cotter St - Francis St	DPW	X		X
Mission St : Crescent Ave - College Ter	DPW		X	X
Mission St : Crescent Ave - College Ter	DPW	X		X
Mission St : Erie St - 14th St	DPW		X	X
Mission St : Eugenia Ave - Kingston St	DPW	X	X	X
Mission St : Excelsior Ave - Santa Rosa Ave	DPW	X	X	X
Mission St : Fair Ave - Valencia St	DPW	X	X	X
Mission St : Farragut Ave - Laura St	DPW	X	X	X
Mission St : Florentine Ave - Guttenberg St	DPW		X	X
Mission St : Foote Ave - Naglee Ave	DPW	X	X	X
Mission St : France Ave - Kenny Aly	DPW		X	X
Mission St : France Ave - Kenny Aly	DPW	X		X
Mission St : Francis St - Excelsior Ave	DPW	X	X	X
Mission St : Geneva Ave - Rolph St	DPW		X	X
Mission St : Godeus St - 30th St	DPW		X	X
Mission St : Grace St - 10th St	DPW	X		X
Mission St : Guttenberg St - Foote Ave	DPW	X		X
Mission St : Harrington St - Brazil Ave	DPW	X		X
Mission St : Highland Ave - Park St	DPW	X	X	X
Mission St : Hwy 101 Northbound - Erie St	DPW		X	X
Mission St : Hwy 101 Northbound - Erie St	DPW	X		X
Mission St : Hwy 101 Northbound - Hwy 101 Northl	DPW	X	X	X
Mission St : Italy Ave - Seneca Ave	DPW		X	X
Mission St : Italy Ave - Seneca Ave	DPW	X		X
Mission St : Julia St - 08th St	DPW		X	X
Mission St : Kenny Aly - Italy Ave	DPW		X	X
Mission St : Kenny Aly - Italy Ave	DPW	X		X
Mission St : Kingston St - Cortland Ave	DPW		X	X
Mission St : Lafayette St - South Van Ness Ave	DPW		X	X
Mission St : Laskie St - 09th St	DPW	X	X	X
Mission St : Laura St - Oliver St	DPW	X		X
Mission St : Lawrence Ave - Sickles Ave	DPW	X	X	X
Mission St : Leo St - Russia Ave	DPW	X	X	X
Mission St : Lowell St - Whipple Ave	DPW		X	X
Mission St : Main St - Beale St	DPW		X	
Mission St : Mary St - 06th St	DPW		X	X
Mission St : Maynard St - Silver Ave	DPW		X	X
Mission St : Maynard St - Silver Ave	DPW	X		X

Tree Maintenance Streets

Block Name (On : From - To)	Commitment	Even Side	Odd Side	Median
Mission St : Mint St - Mary St	DPW	X	X	X
Mission St : Morse St - Farragut Ave	DPW	X		X
Mission St : Mount Vernon Ave - Concord St	DPW	X	X	X
Mission St : Naglee Ave - Lowell St	DPW	X	X	X
Mission St : Ney St - Admiral Ave	DPW		X	X
Mission St : Ney St - Admiral Ave	DPW	X		X
Mission St : Niagara Ave - Pope St	DPW	X	X	X
Mission St : Norton St - San Juan Ave	DPW		X	X
Mission St : Ocean Ave - Persia Ave	DPW	X	X	X
Mission St : Oliver St - Lawrence Ave	DPW		X	X
Mission St : Onondaga Ave - France Ave	DPW		X	X
Mission St : Onondaga Ave - France Ave	DPW	X		X
Mission St : Ottawa Ave - Florentine Ave	DPW	X	X	X
Mission St : Park St - Richland Ave	DPW		X	X
Mission St : Persia Ave - Ruth St	DPW	X	X	X
Mission St : Plum St - Hwy 101 Northbound	DPW	X		X
Mission St : Pope St - Allison St	DPW	X	X	X
Mission St : Powers Ave - Fair Ave	DPW	X	X	X
Mission St : Precita Ave - Powers Ave	DPW	X	X	X
Mission St : Randall St - Appleton Ave	DPW	X	X	X
Mission St : Richland Ave - Crescent Ave	DPW	X	X	X
Mission St : Rolph St - Niagara Ave	DPW	X		X
Mission St : Russia Ave - Onondaga Ave	DPW	X	X	X
Mission St : Russia Ave - Onondaga Ave	DPW	X	X	X
Mission St : Ruth St - Leo St	DPW	X	X	X
Mission St : Saint Mary's Ave - Bosworth St	DPW	X	X	X
Mission St : Saint Mary's Ave - Bosworth St	DPW	X	X	X
Mission St : San Juan Ave - Ocean Ave	DPW	X	X	X
Mission St : Santa Marina St - Randall St	DPW	X	X	X
Mission St : Santa Rosa Ave - Harrington St	DPW		X	X
Mission St : Seneca Ave - Amazon Ave	DPW		X	X
Mission St : Seneca Ave - Amazon Ave	DPW	X		X
Mission St : Sickles Ave - Huron Ave	DPW	X	X	X
Mission St : Silver Ave - Tingley St	DPW	X	X	X
Mission St : South Van Ness Ave - Plum St	DPW	X	X	X
Mission St : Spear St - Main St	DPW	X	X	
Mission St : Steuart St - Spear St	DPW	X	X	
Mission St : Sycamore St - 18th St	DPW	X	X	X
Mission St : Theresa St - Avalon Ave	DPW		X	X
Mission St : Tingley St - Theresa St	DPW	X	X	X
Mission St : Trumbull St - Ney St	DPW		X	X
Mission St : Trumbull St - Ney St	DPW	X		X
Mission St : Valencia St - 29th St	DPW	X	X	X
Mission St : Virginia Ave - Godeus St	DPW	X	X	X
Mission St : Washburn St - Grace St	DPW	X	X	X
Mission St : Whipple Ave - Morse St	DPW			X
Mission St : Yerba Buena Ln - 04th St	DPW	X		
Moncada Way : Cedro Ave - Moncada Way	DPW			X
Moncada Way : Moncada Way - Moncada Way	DPW			X
Moncada Way : Moncada Way - Paloma Ave	DPW			X
Monterey Blvd : Acadia St - Baden St	DPW		X	X

Block Name (On : From - To)	Commitment	Even Side	Odd Side	Median
Monterey Blvd : Acadia St - Baden St	DPW	X		X
Monterey Blvd : Baden St - Congo St	DPW		X	X
Monterey Blvd : Baden St - Congo St	DPW	X		X
Monterey Blvd : Colon Ave - Plymouth Ave	DPW			X
Monterey Blvd : Colon Ave - Plymouth Ave	DPW			X
Monterey Blvd : Congo St - Detroit St	DPW		X	X
Monterey Blvd : Congo St - Detroit St	DPW	X		X
Monterey Blvd : Detroit St - Edna St	DPW		X	X
Monterey Blvd : Detroit St - Edna St	DPW	X		X
Monterey Blvd : Edna St - Edna St	DPW		X	X
Monterey Blvd : Edna St - Edna St	DPW	X		X
Monterey Blvd : Edna St - Foerster St	DPW		X	X
Monterey Blvd : Edna St - Foerster St	DPW	X		X
Monterey Blvd : Foerster St - Genessee St	DPW		X	X
Monterey Blvd : Foerster St - Genessee St	DPW	X		X
Monterey Blvd : Genessee St - Ridgewood Ave	DPW		X	X
Monterey Blvd : Genessee St - Ridgewood Ave	DPW	X		X
Monterey Blvd : Hazelwood Ave - Valdez Ave	DPW			X
Monterey Blvd : Hazelwood Ave - Valdez Ave	DPW			X
Monterey Blvd : I-280 S Off Ramp - Acadia St	DPW	X	X	X
Monterey Blvd : I-280 S Off Ramp - Acadia St	DPW	X	X	X
Monterey Blvd : Montecito Ave - Hazelwood Ave	DPW			X
Monterey Blvd : Plymouth Ave - Plymouth Ave	DPW			X
Monterey Blvd : Plymouth Ave - Yerba Buena Ave	DPW			X
Monterey Blvd : Ridgewood Ave - Hazelwood Ave	DPW			X
Monterey Blvd : Ridgewood Ave - Montecito Ave	DPW			X
Monterey Blvd : San Andreas Way - San Anselmo Av	DPW			X
Monterey Blvd : San Jose Ave - Joost Ave				X
Monterey Blvd : Valdez Ave - Colon Ave	DPW			X
Monterey Blvd : Valdez Ave - Colon Ave	DPW			X
Montgomery St : Alta St - Filbert St	DPW			X
Montgomery St : Filbert St - Greenwich St	DPW			X
Montgomery St : School Aly - Alta St	DPW			X
Montgomery St : Union St - School Aly	DPW			X
Moraga St : 16th Ave - 17th Ave	DPW			X
Munich St : Drake St - Naples St		X		X
Myrtle St : Van Ness Ave - Franklin St	DPW	X	X	
Naples St : Munich St - Curtis St	DPW			X
Newcomb Ave : Keith St - Lane St	DPW	X	X	X
Newcomb Ave : La Salle Ave - Keith St	DPW	X		X
Newcomb Ave : La Salle Ave - Las Villas Ct	DPW		X	X
Newcomb Ave : Lane St - Mendell St	DPW		X	X
Newcomb Ave : Las Villas Ct - Keith St	DPW		X	X
Newcomb Ave : Whitney Young Cir - La Salle Ave	DPW	X	X	X
Newcomb Ave : Whitney Young Cir - La Salle Ave	DPW	X	X	X
Newhall St : Evans Ave - Fairfax Ave	DPW	X	X	
Newhall St : Fairfax Ave - Galvez Ave	DPW	X	X	
Newhall St : Galvez Ave - Hudson Ave	DPW	X	X	
Newhall St : Hudson Ave - Innes Ave	DPW	X		
Newhall St : Jennings St - End: 01-99 Block	DPW	X	X	
Newhall St : Mendell St - Evans Ave	DPW	X	X	

Tree Maintenance Streets

Block Name (On : From - To)	Commitment	Even Side	Odd Side	Median
Newhall St : Start: 100-199 Block - Mendell St	DPW	X	X	
Nido Ave : Turk Blvd - Vega St	DPW		X	
Noe St : 14th St - Henry St	DPW	X	X	X
Noe St : 15th St - Beaver St	DPW	X	X	X
Noe St : Beaver St - Market St	DPW	X	X	X
Noe St : Duboce Ave - 14th St	DPW		X	X
Noe St : Henry St - 15th St	DPW	X	X	X
Noriega St : 12th Ave - Funston Ave	DPW			X
Noriega St : 16th Ave - 17th Ave	DPW			X
Noriega St : Funston Ave - 14th Ave	DPW			X
Oak St : Ashbury St - Clayton St	DPW		X	
Oak St : Baker St - Lyon St	DPW		X	
Oak St : Broderick St - Baker St	DPW	X	X	
Oak St : Buchanan St - Webster St	DPW	X	X	
Oak St : Central Ave - Masonic Ave	DPW		X	
Oak St : Clayton St - Cole St	DPW		X	
Oak St : Cole St - Shrader St	DPW		X	
Oak St : Divisadero St - Broderick St	DPW	X	X	
Oak St : Fillmore St - Steiner St	DPW	X	X	
Oak St : Franklin St - Gough St	DPW	X	X	
Oak St : Gough St - Octavia St	DPW	X	X	
Oak St : Laguna St - Buchanan St	DPW	X	X	
Oak St : Lyon St - Central Ave	DPW		X	
Oak St : Masonic Ave - Ashbury St	DPW		X	
Oak St : Octavia St - Laguna St	DPW	X	X	
Oak St : Pierce St - Scott St	DPW	X	X	
Oak St : Scott St - Divisadero St	DPW	X	X	
Oak St : Shrader St - Stanyan St	DPW		X	
Oak St : Steiner St - Pierce St	DPW	X	X	
Oak St : Van Ness Ave - Franklin St	DPW		X	
Oak St : Webster St - Fillmore St	DPW	X	X	
Oakdale Ave : 03rd St - Newhall St	DPW	X	X	
Oakdale Ave : Barneveld Ave - Barneveld Ave	DPW		X	
Oakdale Ave : Barneveld Ave - Loomis St	DPW		X	
Oakdale Ave : Dunshee St - Quint St	DPW	X	X	
Oakdale Ave : Griffith St - Baldwin Ct	DPW	X		
Oakdale Ave : Ingalls St - End: 1200-1299 Block	DPW	X	X	
Oakdale Ave : Keith St - Lane St	DPW	X	X	
Oakdale Ave : Lane St - Mendell St	DPW	X	X	
Oakdale Ave : Newhall St - Phelps St	DPW	X	X	
Oakdale Ave : Phelps St - Dunshee St	DPW	X	X	
Oakdale Ave : Quint St - Rankin St	DPW	X	X	
Oakdale Ave : Rankin St - Selby St	DPW	X	X	
Oakdale Ave : Selby St - Toland St	DPW	X	X	
Oakdale Ave : Toland St - Barneveld Ave	DPW	X	X	
Ocean Ave : Aptos Ave - San Benito Way	DPW		X	
Ocean Ave : Aptos Ave - San Benito Way	DPW	X		
Ocean Ave : Ashton Ave - Keystone Way	DPW		X	
Ocean Ave : Ashton Ave - Keystone Way	DPW	X		
Ocean Ave : Brighton Ave - Plymouth Ave	DPW		X	
Ocean Ave : Brighton Ave - Plymouth Ave	DPW	X		

Block Name (On : From - To)	Commitment	Even Side	Odd Side	Median
Ocean Ave : Capitol Ave - Faxon Ave	DPW		X	
Ocean Ave : Capitol Ave - Faxon Ave	DPW	X		
Ocean Ave : Cayuga Ave - Wanda St	DPW		X	
Ocean Ave : Cayuga Ave - Wanda St	DPW	X		
Ocean Ave : Delano Ave - San Jose Ave	DPW		X	
Ocean Ave : Delano Ave - San Jose Ave	DPW	X		
Ocean Ave : Dorado Ter - Ashton Ave	DPW		X	
Ocean Ave : Dorado Ter - Ashton Ave	DPW	X		
Ocean Ave : Fairfield Way - Victoria St	DPW		X	
Ocean Ave : Faxon Ave - Dorado Ter	DPW		X	
Ocean Ave : Faxon Ave - Dorado Ter	DPW	X		
Ocean Ave : Geneva Ave - Harold Ave	DPW		X	
Ocean Ave : Granada Ave - Granada Ave	DPW		X	
Ocean Ave : Granada Ave - Miramar Ave	DPW		X	
Ocean Ave : Granada Ave - Miramar Ave	DPW	X		
Ocean Ave : Harold Ave - Lee Ave	DPW		X	
Ocean Ave : Harold Ave - Lee Ave	DPW	X		
Ocean Ave : Howth St - Geneva Ave	DPW		X	
Ocean Ave : I-280 N On Ramp - Howth St	DPW		X	
Ocean Ave : Ingleside Path - Fairfield Way	DPW		X	
Ocean Ave : Ingleside Path - Westgate Dr	DPW		X	
Ocean Ave : Keystone Way - Fairfield Way	DPW	X		
Ocean Ave : Lee Ave - Brighton Ave	DPW		X	
Ocean Ave : Manor Dr - Pinehurst Way	DPW	X		
Ocean Ave : Miramar Ave - Capitol Ave	DPW		X	
Ocean Ave : Miramar Ave - Capitol Ave	DPW	X		
Ocean Ave : Mission St - Persia Ave	DPW		X	
Ocean Ave : Onondaga Ave - Delano Ave	DPW		X	
Ocean Ave : Onondaga Ave - Delano Ave	DPW	X		
Ocean Ave : Otsego Ave - Onondaga Ave	DPW	X		
Ocean Ave : Paloma Ave - Santa Ana Ave	DPW		X	
Ocean Ave : Persia Ave - Watson Pl	DPW	X	X	
Ocean Ave : Plymouth Ave - Granada Ave	DPW		X	
Ocean Ave : Plymouth Ave - Granada Ave	DPW	X		
Ocean Ave : Plymouth Ave - Plymouth Ave	DPW	X		
Ocean Ave : San Fernando Way - Junipero Serra Blvc	DPW		X	
Ocean Ave : San Fernando Way - Junipero Serra Blvc	DPW	X		
Ocean Ave : San Leandro Way - San Fernando Way	DPW		X	
Ocean Ave : San Leandro Way - San Fernando Way	DPW	X		
Ocean Ave : Santa Ana Ave - San Leandro Way	DPW		X	
Ocean Ave : Victoria St - Lakewood Ave	DPW		X	
Ocean Ave : Wanda St - Otsego Ave	DPW		X	
Ocean Ave : Wanda St - Otsego Ave	DPW	X		
Ocean Ave : Westgate Dr - Cedro Ave	DPW	X		
Octavia St : Sutter St - Bush St	DPW	X	X	
Octavia St : Washington St - Jackson St	DPW			X
Ofarrell St : Beideman St - Divisadero St	DPW		X	
Ofarrell St : Broderick St - Saint Joseph's Ave	DPW	X	X	
Ofarrell St : Divisadero St - Broderick St	DPW	X	X	
Ofarrell St : Fillmore St - Steiner St	DPW	X	X	
Ofarrell St : Hollis St - Webster St	DPW	X	X	

Tree Maintenance Streets

Block Name (On : From - To)	Commitment	Even Side	Odd Side	Median
Ofarrell St : Pierce St - Scott St	DPW	X	X	
Ofarrell St : Scott St - Beideman St	DPW		X	
Ofarrell St : Van Ness Ave - Franklin St	DPW	X	X	
Olive St : Van Ness Ave - Franklin St	DPW	X	X	
Ora Way : Gold Mine Dr - Topaz Way	DPW	X	X	
Orizaba Ave : Broad St - Farallones St	DPW	X	X	
Ortega St : 11th Ave - Aerial Way	DPW			X
Ortega St : 11th Ave - Selma Way	DPW			X
Ortega St : 37th Ave - 38th Ave	Mixed		X	
Ortega St : 38th Ave - 39th Ave	Mixed		X	
Ortega St : 39th Ave - 40th Ave	Mixed		X	
Ortega St : 40th Ave - 41st Ave	Mixed		X	
Ortega St : Aerial Way - Cascade Walk	DPW			X
Ortega St : Cascade Walk - 14th Ave	DPW			X
Ortega St : Selma Way - 14th Ave	DPW			X
Osceola Dr : La Salle Ave - La Salle Ave	DPW	X	X	
Otis St : Brady St - Gough St	DPW	X	X	
Otis St : Gough St - Mission St	DPW	X	X	
Otis St : Mission St - Brady St	DPW	X	X	
Palou Ave : 03rd St - Newhall St	DPW	X	X	
Palou Ave : Crisp Rd - Hawes St	Mixed		X	
Palou Ave : Dunshee St - Silver Ave	DPW	X	X	
Palou Ave : Hawes St - Ingalls St	Mixed	X	X	
Palou Ave : Ingalls St - Jennings St	Mixed	X	X	
Palou Ave : Jennings St - Keith St	Mixed	X	X	
Palou Ave : Keith St - Lane St	Mixed	X	X	
Palou Ave : Lane St - 03rd St	Mixed	X	X	
Palou Ave : Newhall St - Phelps St	DPW	X	X	
Palou Ave : Palou Ave - Griffith St	Mixed	X		
Palou Ave : Phelps St - Dunshee St	DPW	X		
Palou Ave : Rankin St - Selby St	DPW	X	X	
Palou Ave : Silver Ave - Rankin St	DPW	X	X	
Persia Ave : Athens St - Moscow St	DPW	X	X	
Persia Ave : Edinburg St - Naples St	DPW	X	X	
Persia Ave : Lisbon St - Madrid St	DPW	X	X	
Persia Ave : London St - Paris St	DPW	X	X	
Persia Ave : Madrid St - Edinburg St	DPW	X	X	
Persia Ave : Mission St - London St	DPW	X	X	
Persia Ave : Moscow St - Munich St	DPW	X	X	
Persia Ave : Munich St - Prague St	DPW	X	X	
Persia Ave : Naples St - Vienna St	DPW	X	X	
Persia Ave : Paris St - Lisbon St	DPW	X	X	
Persia Ave : Prague St - Dublin St	DPW	X	X	
Persia Ave : Vienna St - Athens St	DPW	X	X	
Peter Yorke Way : Geary Blvd - Franklin St	DPW	X	X	
Phelps St : Galvez Ave - Hudson Ave	DPW	X		
Phelps St : Hudson Ave - Innes Ave	DPW	X		
Pierce St : Eddy St - Ellis St	DPW	X	X	
Pierce St : Ellis St - O'Farrell St	DPW		X	
Pierce St : Elm St - Turk St	DPW	X	X	
Pierce St : Golden Gate Ave - Elm St	DPW	X	X	

Block Name (On : From - To)	Commitment	Even Side	Odd Side	Median
Pierce St : Lombard St - Chestnut St		X		X
Pierce St : Turk St - Eddy St	DPW	X	X	
Pine St : Baker St - Lyon St	DPW	X	X	
Pine St : Broderick St - Baker St	DPW	X	X	
Pine St : Buchanan St - Webster St	DPW	X	X	
Pine St : Divisadero St - Broderick St	DPW	X	X	
Pine St : Fillmore St - Steiner St	DPW	X	X	
Pine St : Franklin St - Gough St	DPW	X	X	
Pine St : Gough St - Octavia St	DPW	X	X	
Pine St : Laguna St - Buchanan St	DPW	X	X	
Pine St : Lyon St - Masonic Ave	DPW	X	X	
Pine St : Octavia St - Laguna St	DPW	X	X	
Pine St : Orben Pl - Fillmore St	DPW	X	X	
Pine St : Pierce St - Scott St	DPW	X	X	
Pine St : Scott St - Divisadero St	DPW	X	X	
Pine St : Steiner St - Pierce St	DPW	X	X	
Pine St : Van Ness Ave - Franklin St	DPW	X	X	
Pine St : Webster St - Orben Pl	DPW	X	X	
Plymouth Ave : Ocean Ave - Plymouth Ave	Mixed	X		
Point Lobos Ave : 43rd Ave - 44th Ave	DPW	X	X	
Point Lobos Ave : 44th Ave - 45th Ave	DPW	X	X	
Point Lobos Ave : 45th Ave - 46th Ave	DPW	X	X	
Point Lobos Ave : Alta Mar Way - 47th Ave	DPW	X		
Point Lobos Ave : Geary Blvd - 43rd Ave	DPW	X	X	
Portola Dr : 15th Ave - End: Block	DPW			X
Portola Dr : Claremont Blvd - Vicente St	DPW			X
Portola Dr : Claremont Blvd - Vicente St	DPW			X
Portola Dr : Del Sur Ave - Rex Ave	DPW			X
Portola Dr : Diamond Heights Blvd - Glenview Dr	DPW			X
Portola Dr : Diamond Heights Blvd - Portola Dr	DPW			X
Portola Dr : Dorchester Way - Claremont Blvd	DPW			X
Portola Dr : Evelyn Way - Laguna Honda Blvd	DPW			X
Portola Dr : Evelyn Way - Unnamed #039	DPW			X
Portola Dr : Glenview Dr - Twin Peaks Blvd	DPW			X
Portola Dr : Glenview Dr - Twin Peaks Blvd	DPW			X
Portola Dr : Granville Way - Dorchester Way	DPW			X
Portola Dr : Granville Way - Santa Paula Ave	DPW			X
Portola Dr : Kensington Way - Granville Way	DPW	X		X
Portola Dr : Kensington Way - Granville Way	DPW			X
Portola Dr : Laguna Honda Blvd - Del Sur Ave	DPW			X
Portola Dr : Laguna Honda Blvd - Waithman Way	DPW			X
Portola Dr : Market St - Diamond Heights Blvd	DPW			X
Portola Dr : Market St - Diamond Heights Blvd	DPW			X
Portola Dr : Marne Ave - Kensington Way	DPW			X
Portola Dr : Portola Dr - Glenview Dr	DPW			X
Portola Dr : Rex Ave - Marne Ave	DPW			X
Portola Dr : San Fernando Way - End: Block	DPW			X
Portola Dr : San Leandro Way - San Fernando Way	DPW			X
Portola Dr : San Lorenzo Way - Claremont Blvd	DPW			X
Portola Dr : Santa Paula Ave - San Lorenzo Way	DPW			X
Portola Dr : Start: Block - 15th Ave	DPW			X

Tree Maintenance Streets

Block Name (On : From - To)	Commitment	Even Side	Odd Side	Median
Portola Dr : Start: Block - San Leandro Way	DPW			X
Portola Dr : Sydney Way - Evelyn Way	DPW			X
Portola Dr : Sydney Way - Evelyn Way	DPW			X
Portola Dr : Teresita Blvd - Sydney Way	DPW			X
Portola Dr : Terrace Dr - 14th Ave	DPW			X
Portola Dr : Twin Peaks Blvd - Woodside Ave	DPW			X
Portola Dr : Twin Peaks Blvd - Woodside Ave	DPW			X
Portola Dr : Unnamed 039 - Laguna Honda Blvd	DPW			X
Portola Dr : Vicente St - 14th Ave	DPW			X
Portola Dr : Vicente St - Terrace Dr	DPW			X
Portola Dr : Waithman Way - Kensington Way	DPW	X		X
Portola Dr : Woodside Ave - Sydney Way	DPW			X
Portola Dr : Woodside Ave - Teresita Blvd	DPW			X
Post St : Avery St - Steiner St	DPW	X	X	
Post St : Buchanan St - Webster St	DPW	X	X	
Post St : Fillmore St - Avery St	DPW	X	X	
Post St : Franklin St - Gough St	DPW	X	X	
Post St : Gough St - Laguna St	DPW	X	X	
Post St : Laguna St - Buchanan St	DPW		X	
Post St : Steiner St - Pierce St	DPW	X		
Post St : Van Ness Ave - Franklin St	DPW		X	
Post St : Webster St - Fillmore St	DPW	X	X	
Potrero Ave : 15th St - 16th St	DPW	X	X	
Potrero Ave : 16th St - 17th St	DPW		X	
Potrero Ave : 17th St - Mariposa St	DPW	X	X	
Potrero Ave : 18th St - 19th St	DPW		X	
Potrero Ave : 18th St - 19th St	DPW	X		
Potrero Ave : 19th St - 20th St	DPW	X		
Potrero Ave : 20th St - 21st St	DPW		X	
Potrero Ave : 20th St - 21st St	DPW	X		
Potrero Ave : 22nd St - 22nd St	DPW	X		
Potrero Ave : 22nd St - 23rd St	DPW	X		
Potrero Ave : 23rd St - 24th St	DPW	X	X	
Potrero Ave : 24th St - 25th St	DPW	X	X	
Potrero Ave : 25th St - 25th St	DPW	X		
Potrero Ave : 25th St - Hwy 101 S Off Ramp	DPW		X	
Potrero Ave : Alameda St - 15th St	DPW	X	X	
Potrero Ave : Brannan St - Alameda St	DPW	X	X	
Potrero Ave : Mariposa St - 18th St	DPW		X	
Potrero Ave : Mariposa St - 18th St	DPW	X		
Powell St : Anson Pl - Bush St	DPW		X	
Powell St : Bush St - Fella Pl	DPW	X	X	
Powell St : Columbus Ave - Filbert St	DPW		X	
Powell St : Eddy St - Ellis St	DPW	X	X	
Powell St : Fella Pl - Pine St	DPW		X	
Powell St : Sutter St - Anson Pl	DPW		X	
Prospect Ave : Heyman St - Eugenia Ave	Mixed	X	X	
Prospect Ave : Kingston St - Cortland Ave	Mixed		X	
Prospect Ave : Virginia Ave - Heyman St	Mixed	X		
Quartz Way : Amber Dr - Turquoise Way	DPW	X	X	
Quesada Ave : 03rd St - Newhall St	DPW			X

Tree Maintenance Streets

Block Name (On : From - To)	Commitment	Even Side	Odd Side	Median
Quesada Ave : Crisp Rd - Hawes St	Mixed	X		
Quesada Ave : Griffith St - Crisp Rd	Mixed	X	X	
Quesada Ave : Hawes St - Ingalls St	Mixed	X	X	
Quesada Ave : Ingalls St - Jennings St	Mixed	X	X	
Quesada Ave : Jennings St - Keith St	Mixed	X	X	
Quesada Ave : Keith St - Lane St	Mixed	X	X	
Quesada Ave : Lane St - 03rd St	Mixed	X	X	
Quint St : Carroll Ave - Bay Shore Blvd	DPW			X
Quintara St : 39th Ave - 40th Ave	Mixed	X		
Randolph St : Arch St - Vernon St	DPW	X	X	
Randolph St : Bright St - Head St	DPW	X	X	
Randolph St : Head St - Victoria St	DPW	X		
Randolph St : Orizaba Ave - Bright St	DPW	X	X	
Randolph St : Ralston St - 19th Ave	DPW		X	
Randolph St : Ramsell St - Arch St	DPW	X	X	
Randolph St : Vernon St - Ralston St	DPW	X	X	
Randolph St : Victoria St - Ramsell St	DPW	X	X	
Reuel Ct : Hudson Ave - Reuel Ct	DPW		X	
Reuel Ct : Hudson Ave - Reuel Ct	DPW	X		
Revere Ave : Hawes St - Ingalls St				X
Richards Ct : Start: 01-99 Block - Whitney Young Cir			X	
Richardson Ave : Baker St - Francisco St	DPW		X	
Richardson Ave : Baker St - Francisco St	DPW	X		
Richardson Ave : Chestnut St - Baker St	DPW		X	
Richardson Ave : Lombard St - Chestnut St	DPW		X	
Richardson Ave : Lombard St - Chestnut St	DPW	X		
Rolph St : Curtis St - Paris St	Mixed	X		
Roosevelt Way : 14th St - Buena Vista Ter	DPW	X	X	
Roosevelt Way : 15th St - Fairbanks St	DPW	X	X	
Roosevelt Way : Buena Vista Ter - 15th St	DPW	X	X	
Roosevelt Way : Fairbanks St - Levant St	DPW	X	X	
Roosevelt Way : Levant St - Masonic Ave	DPW		X	
Rosie Lee Ln : Espanola St - Lillian St	DPW	X	X	
Rosie Lee Ln : Ingalls St - Espanola St	DPW		X	
Rosie Lee Ln : Lillian St - End: 50-99 Block	DPW	X		
Sacramento St : Baker St - Lyon St	DPW	X	X	
Sacramento St : Broderick St - Baker St	DPW	X	X	
Sacramento St : Buchanan St - Webster St	DPW	X	X	
Sacramento St : Divisadero St - Broderick St	DPW	X	X	
Sacramento St : Fillmore St - Steiner St	DPW	X	X	
Sacramento St : Franklin St - Gough St	DPW	X	X	
Sacramento St : Gough St - Octavia St	DPW		X	
Sacramento St : Laguna St - Buchanan St	DPW	X	X	
Sacramento St : Lyon St - Presidio Ave	DPW	X	X	
Sacramento St : Octavia St - Laguna St	DPW		X	
Sacramento St : Pierce St - Scott St	DPW	X	X	
Sacramento St : Scott St - Divisadero St	DPW	X	X	
Sacramento St : Steiner St - Pierce St	DPW	X	X	
Sacramento St : Unnamed 110 - Fillmore St	DPW	X		
Sacramento St : Van Ness Ave - Franklin St	DPW	X	X	
Sacramento St : Webster St - Unnamed #110	DPW	X	X	

Tree Maintenance Streets

Block Name (On : From - To)	Commitment	Even Side	Odd Side	Median
Sagamore St : Capitol Ave - Sagamore St	DPW	X	X	
Sagamore St : Plymouth Ave - Capitol Ave	DPW	X	X	
Saint Josephs Ave : Eddy St - Ellis St	DPW	X	X	
Saint Josephs Ave : Ellis St - O'Farrell St	DPW	X	X	
Saint Josephs Ave : O'Farrell St - Geary Blvd	DPW	X	X	
Saint Josephs Ave : Turk St - Eddy St	DPW	X	X	
San Bruno Ave : 03rd St - Campbell Ave	DPW	X		
San Bruno Ave : Bacon St - Wayland St	DPW	X	X	
San Bruno Ave : Burrows St - Bacon St	DPW	X	X	
San Bruno Ave : Felton St - Burrows St	DPW	X	X	
San Bruno Ave : Gaven St - Sweeny St	DPW	X		
San Bruno Ave : Hale St - Silver Ave	DPW	X		
San Bruno Ave : Harkness Ave - Keith St	DPW	X		
San Bruno Ave : Islais St - Rickard St	DPW	X		
San Bruno Ave : Mansell St - Ordway St	DPW	X		
San Bruno Ave : Nelson Ave - Harkness Ave	DPW	X		
San Bruno Ave : Olmstead St - Ware St	DPW	X		
San Bruno Ave : Olney Ave - Wilde Ave	DPW	X		
San Bruno Ave : Ordway St - Ward St	DPW	X		
San Bruno Ave : Paul Ave - Olmstead St	DPW	X		
San Bruno Ave : Silliman St - Thornton Ave	DPW	X	X	
San Bruno Ave : Silver Ave - Silliman St	DPW	X		
San Bruno Ave : Sweeny St - Hale St	DPW	X		
San Bruno Ave : Ward St - Nelson Ave	DPW	X		
San Bruno Ave : Ware St - Hwy 101 S Off Ramp	DPW	X		
San Bruno Ave : Wayland St - Woolsey St	DPW	X	X	
San Bruno Ave : Woolsey St - Dwight St	DPW	X	X	
San Jose Ave : 29th St - 30th St	DPW		X	
San Jose Ave : 29th St - Day St	DPW	X		
San Jose Ave : 30th St - Dolores St	DPW	X		
San Jose Ave : 30th St - Kingston St	DPW		X	
San Jose Ave : Baden St - Pilgrim Ave	DPW	X	X	
San Jose Ave : Brook St - Randall St	DPW		X	
San Jose Ave : Capistrano Ave - Standish Ave	DPW		X	
San Jose Ave : Colonial Way - Santa Ysabel Ave	DPW	X	X	
San Jose Ave : Day St - 30th St	DPW	X		
San Jose Ave : Dolores St - Dolores St	DPW	X		
San Jose Ave : Dolores St - Randall St	DPW	X		
San Jose Ave : Duncan St - Guerrero St	DPW		X	
San Jose Ave : Guerrero St - 29th St	DPW		X	
San Jose Ave : Havelock St - Santa Ynez Ave	DPW	X	X	
San Jose Ave : Kingston St - Brook St	DPW		X	
San Jose Ave : Lakeview Ave - Naglee Ave	DPW	X	X	
San Jose Ave : Naglee Ave - Whipple Ave	DPW	X	X	
San Jose Ave : Nantucket Ave - Paulding St	DPW	X	X	
San Jose Ave : Paulding St - San Juan Ave	DPW	X		
San Jose Ave : Ridge Ln - San Jose Ave	DPW		X	
San Jose Ave : San Jose Ave - Lakeview Ave	DPW	X	X	
San Jose Ave : Santa Rosa Ave - Colonial Way	DPW	X	X	
San Jose Ave : Santa Ynez Ave - Sergeant John V Young	DPW		X	
San Jose Ave : Sergeant John V Young St - Ocean Av	DPW		X	

Block Name (On : From - To)	Commitment	Even Side	Odd Side	Median
San Jose Ave : Valley St - 29th St	DPW	X		
San Jose Ave : Whipple Ave - Farragut Ave	DPW	X	X	
Sanchez St : 14th St - Henry St	DPW	X	X	X
Sanchez St : 15th St - Market St	DPW		X	X
Sanchez St : Duboce Ave - 14th St	DPW	X	X	X
Sanchez St : Henry St - 15th St	DPW	X	X	X
Sanchez St : Liberty St - 21st St				X
Sansome St : Washington St - Jackson St	DPW	X		
Saroyan Pl : Columbus Ave - End: 01-99 Block	DPW	X		
Scott St : Ellis St - O'Farrell St	DPW	X	X	
Scott St : Grove St - Fulton St	DPW		X	
Scott St : Hayes St - Grove St	DPW		X	
Scott St : Sutter St - Bush St	DPW	X		
Seacliff Ave : Seacliff Ave - El Camino Del Mar	DPW			X
Shields St : Arch St - Vernon St	DPW	X	X	
Shields St : Bright St - Head St	DPW	X	X	
Shields St : Head St - Victoria St	DPW	X	X	
Shields St : Ralston St - Byxbee St	DPW	X	X	
Shields St : Ramsell St - Arch St	DPW	X	X	
Shields St : Shields St - Bright St	DPW	X	X	
Shields St : Vernon St - Ralston St	DPW	X	X	
Shields St : Victoria St - Ramsell St	DPW	X	X	
Silliman St : Yale St - Cambridge St		X		X
Silver Ave : Alemany Blvd - Camellia Ave	DPW	X	X	
Silver Ave : Amherst St - Princeton St	DPW	X	X	
Silver Ave : Barneveld Ave - Girard St	DPW	X		
Silver Ave : Bowdoin St - Hamilton St	DPW	X	X	
Silver Ave : Brussels St - Barneveld Ave	DPW	X	X	
Silver Ave : Cambridge St - Yale St	DPW		X	
Silver Ave : Camellia Ave - Mission St	DPW	X	X	
Silver Ave : Charter Oak Ave - Elmira St	DPW	X	X	
Silver Ave : Colby St - Colby St	DPW		X	
Silver Ave : Congdon St - Naples St	DPW	X	X	
Silver Ave : Craut St - Madrid St	DPW	X	X	
Silver Ave : Dartmouth St - Bowdoin St	DPW		X	
Silver Ave : Dunsmuir St - Dartmouth St	DPW	X		
Silver Ave : Edinburg St - Congdon St	DPW	X	X	
Silver Ave : Elmira St - Ledyard St	DPW		X	
Silver Ave : Gambier St - Harvard St	DPW	X	X	
Silver Ave : Girard St - San Bruno Ave	DPW	X		
Silver Ave : Goettingen St - Brussels St	DPW	X	X	
Silver Ave : Hamilton St - Holyoke St	DPW	X	X	
Silver Ave : Harvard St - Oxford St	DPW	X	X	
Silver Ave : Holyoke St - Somerset St	DPW	X	X	
Silver Ave : Lisbon St - Craut St	DPW	X	X	
Silver Ave : Madison St - Gambier St	DPW	X	X	
Silver Ave : Madrid St - Edinburg St	DPW	X	X	
Silver Ave : Mission St - Lisbon St	DPW	X	X	
Silver Ave : Naples St - Vienna St	DPW		X	
Silver Ave : Oxford St - Cambridge St	DPW	X	X	
Silver Ave : Princeton St - University St	DPW	X	X	

Tree Maintenance Streets

Block Name (On : From - To)	Commitment	Even Side	Odd Side	Median
Silver Ave : Quesada Ave - Quint St	DPW	X	X	
Silver Ave : Revere Ave - Quesada Ave	DPW	X		
Silver Ave : Santa Fe Ave - Topeka Ave	DPW	X	X	
Silver Ave : Somerset St - Merrill St	DPW	X	X	
Silver Ave : Thomas Ave - Revere Ave	DPW	X	X	
Silver Ave : University St - Colby St	DPW	X		
Silver Ave : Vienna St - Madison St	DPW	X	X	
Silver Ave : Waterville St - Augusta St	DPW	X		
Silver Ave : Yale St - Amherst St	DPW	X		
Sloat Blvd : 19th Ave - 20th Ave	DPW			X
Sloat Blvd : 19th Ave - 21st Ave	DPW			X
Sloat Blvd : 20th Ave - 21st Ave	DPW			X
Sloat Blvd : 21st Ave - 22nd Ave	DPW			X
Sloat Blvd : 21st Ave - 23rd Ave	DPW			X
Sloat Blvd : 22nd Ave - 23rd Ave	DPW			X
Sloat Blvd : 23rd Ave - 24th Ave	DPW			X
Sloat Blvd : 23rd Ave - Gabilan Way	DPW			X
Sloat Blvd : 24th Ave - 25th Ave	DPW			X
Sloat Blvd : 25th Ave - 26th Ave	DPW			X
Sloat Blvd : 26th Ave - Inverness Dr	DPW			X
Sloat Blvd : 26th Ave - Paraiso Pl	DPW			X
Sloat Blvd : 34th Ave - 35th Ave	DPW			X
Sloat Blvd : 34th Ave - Sunset Blvd Off Ramp	DPW			X
Sloat Blvd : 35th Ave - 36th Ave	DPW			X
Sloat Blvd : 36th Ave - 37th Ave	DPW			X
Sloat Blvd : 37th Ave - 39th Ave	DPW			X
Sloat Blvd : 39th Ave - 41st Ave	DPW			X
Sloat Blvd : 39th Ave - 41st Ave	DPW			X
Sloat Blvd : 41st Ave - 42nd Ave	DPW			X
Sloat Blvd : 41st Ave - 43rd Ave	DPW			X
Sloat Blvd : 42nd Ave - 43rd Ave	DPW			X
Sloat Blvd : 43rd Ave - 44th Ave	DPW			X
Sloat Blvd : 43rd Ave - 45th Ave	DPW			X
Sloat Blvd : 44th Ave - 45th Ave	DPW			X
Sloat Blvd : 45th Ave - 46th Ave	DPW			X
Sloat Blvd : 45th Ave - 47th Ave	DPW			X
Sloat Blvd : 46th Ave - 47th Ave	DPW			X
Sloat Blvd : 47th Ave - Great Hwy	DPW			X
Sloat Blvd : 47th Ave - Lower Great Hwy	DPW			X
Sloat Blvd : Ardenwood Way - Avon Way	DPW			X
Sloat Blvd : Avon Way - 19th Ave	DPW			X
Sloat Blvd : Beachmont Dr - 19th Ave	DPW			X
Sloat Blvd : Cranleigh Dr - Lagunitas Dr	DPW			X
Sloat Blvd : El Mirasol Pl - Everglade Dr	DPW			X
Sloat Blvd : El Mirasol Pl - Middlefield Dr	DPW			X
Sloat Blvd : Everglade Dr - Lakeshore Plz	DPW			X
Sloat Blvd : Everglade Dr - Lakeshore Plz	DPW			X
Sloat Blvd : Forest View Dr - Meadowbrook Dr	DPW			X
Sloat Blvd : Forest View Dr - Vale Ave	DPW			X
Sloat Blvd : Gabilan Way - 26th Ave	DPW			X
Sloat Blvd : Goleta Ave - Forest View Dr	DPW			X

Block Name (On : From - To)	Commitment	Even Side	Odd Side	Median
Sloat Blvd : Inverness Dr - Forest View Dr	DPW			X
Sloat Blvd : Lagunitas Dr - Beachmont Dr	DPW			X
Sloat Blvd : Lakeshore Plz - 34th Ave	DPW			X
Sloat Blvd : Lakeshore Plz - 34th Ave	DPW			X
Sloat Blvd : Lower Great Hwy - Great Hwy	DPW			X
Sloat Blvd : Meadowbrook Dr - Sylvan Dr	DPW			X
Sloat Blvd : Middlefield Dr - Riverton Dr	DPW			X
Sloat Blvd : Palos Pl - El Mirasol Pl	DPW			X
Sloat Blvd : Paraiso Pl - Goleta Ave	DPW			X
Sloat Blvd : Portola Dr - Ardenwood Way	DPW			X
Sloat Blvd : Portola Dr - Cranleigh Dr	DPW			X
Sloat Blvd : Riverton Dr - Springfield Dr	DPW			X
Sloat Blvd : Springfield Dr - Everglade Dr	DPW			X
Sloat Blvd : Sunset Blvd Off Ramp - Sunset Blvd On	DPW			X
Sloat Blvd : Sunset Blvd Off Ramp - Sunset Blvd On	DPW			X
Sloat Blvd : Sunset Blvd On Ramp - 39th Ave	DPW			X
Sloat Blvd : Sunset Blvd On Ramp - Sunset Blvd Off	DPW			X
Sloat Blvd : Sylvan Dr - El Mirasol Pl	DPW			X
Sloat Blvd : Vale Ave - Palos Pl	DPW			X
South Van Ness Ave : 12th St - Howard St	Mixed		X	
South Van Ness Ave : 12th St - Plum St	Mixed	X		
South Van Ness Ave : 13th St - 14th St	Mixed	X		
South Van Ness Ave : 13th St - Erie St	Mixed		X	
South Van Ness Ave : 14th St - 15th St	Mixed	X	X	
South Van Ness Ave : 15th St - Adair St	Mixed	X	X	
South Van Ness Ave : 16th St - 17th St	Mixed	X	X	
South Van Ness Ave : 17th St - 18th St	Mixed	X	X	
South Van Ness Ave : 18th St - 19th St	Mixed	X	X	
South Van Ness Ave : 19th St - 20th St	Mixed	X	X	
South Van Ness Ave : 20th St - 21st St	Mixed	X	X	
South Van Ness Ave : 21st St - 22nd St	Mixed	X	X	
South Van Ness Ave : 22nd St - 23rd St	Mixed	X	X	
South Van Ness Ave : 23rd St - 24th St	Mixed	X	X	
South Van Ness Ave : 24th St - 25th St	Mixed	X	X	
South Van Ness Ave : 25th St - 26th St	Mixed	X	X	
South Van Ness Ave : 26th St - Cesar Chavez St	Mixed	X	X	
South Van Ness Ave : Adair St - 16th St	Mixed	X	X	
South Van Ness Ave : Erie St - 14th St	Mixed		X	
South Van Ness Ave : Mission St - 12th St	Mixed		X	
South Van Ness Ave : Plum St - Howard St	Mixed	X		
Starr King Way : Franklin St - Geary Blvd	DPW		X	
Steiner St : Eddy St - Ellis St	DPW	X	X	
Steiner St : Ellis St - O'Farrell St	DPW	X		
Steiner St : Geary Blvd - Post St	DPW	X		
Steiner St : Golden Gate Ave - Turk St	DPW		X	
Steiner St : McAllister St - Golden Gate Ave	DPW	X	X	
Steiner St : O'Farrell St - Geary Blvd	DPW	X		
Steiner St : Post St - Sutter St	DPW	X	X	
Steiner St : Sutter St - Bush St	DPW	X	X	
Steiner St : Turk St - Eddy St	DPW	X	X	
Stockton St : Bay St - North Point St	DPW	X	X	

Tree Maintenance Streets

Block Name (On : From - To)	Commitment	Even Side	Odd Side	Median
Stockton St : Card Aly - Green St	DPW		X	
Sunnydale Ave : Sawyer St - Hahn St	DPW	X		
Sunset Blvd : Irving St - Judah St	DPW		X	
Sunset Blvd : Irving St - Judah St	DPW	X		
Sunset Blvd : Judah St - Kirkham St	DPW		X	
Sunset Blvd : Judah St - Kirkham St	DPW	X		
Sunset Blvd : Kirkham St - Lawton St	DPW		X	
Sunset Blvd : Kirkham St - Lawton St	DPW	X		
Sunset Blvd : Lawton St - Moraga St	DPW		X	
Sunset Blvd : Lawton St - Moraga St	DPW	X		
Sunset Blvd : Moraga St - Noriega St	DPW		X	
Sunset Blvd : Moraga St - Noriega St	DPW	X		
Sunset Blvd : Noriega St - Ortega St	DPW		X	
Sunset Blvd : Noriega St - Ortega St	DPW	X		
Sunset Blvd : Ortega St - Pacheco St	DPW		X	
Sunset Blvd : Ortega St - Pacheco St	DPW	X		
Sunset Blvd : Pacheco St - Quintara St	DPW		X	
Sunset Blvd : Pacheco St - Quintara St	DPW	X		
Sunset Blvd : Quintara St - Rivera St	DPW		X	
Sunset Blvd : Quintara St - Rivera St	DPW	X		
Sunset Blvd : Rivera St - Santiago St	DPW		X	
Sunset Blvd : Rivera St - Santiago St	DPW	X		
Sunset Blvd : Santiago St - Taraval St	DPW		X	
Sunset Blvd : Santiago St - Taraval St	DPW	X		
Sunset Blvd : Taraval St - Ulloa St	DPW		X	
Sunset Blvd : Taraval St - Ulloa St	DPW	X		
Sunset Blvd : Ulloa St - Vicente St	DPW		X	
Sunset Blvd : Ulloa St - Vicente St	DPW	X		
Sunset Blvd : Vicente St - Wawona St	DPW		X	
Sunset Blvd : Vicente St - Wawona St	DPW	X		
Sunset Blvd : Wawona St - Yorba St	DPW		X	
Sunset Blvd : Wawona St - Yorba St	DPW	X		
Sunset Blvd : Yorba St - Sunset Blvd Off Ramp	DPW	X		
Sunset Blvd : Yorba St - Sunset Blvd On Ramp	DPW		X	
Sussex St : Diamond St - Ohlone Way	Mixed	X	X	
Sussex St : Unnamed 011 - Diamond St	Mixed	X	X	
Sutter St : Buchanan St - Webster St	DPW	X	X	
Sutter St : Cottage Row - Fillmore St	DPW	X	X	
Sutter St : Fillmore St - Steiner St	DPW	X	X	
Sutter St : Franklin St - Gough St	DPW	X	X	
Sutter St : Gough St - Octavia St	DPW	X	X	
Sutter St : Laguna St - Buchanan St	DPW	X	X	
Sutter St : Octavia St - Laguna St	DPW	X	X	
Sutter St : Van Ness Ave - Franklin St	DPW	X	X	
Sutter St : Webster St - Cottage Row	DPW	X	X	
Taraval St : 24th Ave - 25th Ave		X	X	X
Taraval St : 25th Ave - 26th Ave		X	X	X
Taraval St : 26th Ave - 27th Ave		X	X	X
Taraval St : 27th Ave - 28th Ave		X	X	X
Taraval St : 28th Ave - 29th Ave		X	X	X
Taraval St : 29th Ave - 30th Ave		X	X	X

Tree Maintenance Streets

Block Name (On : From - To)	Commitment	Even Side	Odd Side	Median
Taraval St : 30th Ave - 31st Ave		X	X	X
Taraval St : 31st Ave - 32nd Ave		X	X	X
Taraval St : 32nd Ave - 33rd Ave		X	X	X
Taraval St : 33rd Ave - 34th Ave		X	X	X
Taraval St : 34th Ave - 35th Ave		X	X	X
Taraval St : 35th Ave - 36th Ave			X	X
Taylor St : Bay St - North Point St	DPW	X	X	
Taylor St : Beach St - Jefferson St	DPW	X	X	
Taylor St : Francisco St - End: 2400-2499 Block	DPW	X	X	
Taylor St : North Point St - Beach St	DPW	X	X	
Taylor St : Water St - Francisco St	DPW	X	X	
The Embarcadero : Don Chee Way - Washington St	DPW		X	X
The Embarcadero : Mission St - Don Chee Way	DPW	X	X	X
The Embarcadero : Bay St - Kearny St	DPW	X	X	X
The Embarcadero : Bay St - Kearny St	DPW	X	X	X
The Embarcadero : Brannan St - Bryant St	DPW	X	X	X
The Embarcadero : Brannan St - Bryant St	DPW	X	X	X
The Embarcadero : Broadway - Green St	DPW	X		X
The Embarcadero : Broadway - Green St	DPW			X
The Embarcadero : Bryant St - Harrison St	DPW	X	X	X
The Embarcadero : Bryant St - Harrison St	DPW	X	X	X
The Embarcadero : Chestnut St - Bay St	DPW	X		X
The Embarcadero : Chestnut St - Bay St	DPW			X
The Embarcadero : Folsom St - Howard St	DPW	X	X	X
The Embarcadero : Folsom St - Howard St	DPW			X
The Embarcadero : Green St - Lombard St	DPW	X		X
The Embarcadero : Green St - Lombard St	DPW			X
The Embarcadero : Harrison St - Folsom St	DPW	X	X	X
The Embarcadero : Harrison St - Folsom St	DPW	X	X	X
The Embarcadero : Howard St - Mission St	DPW	X	X	X
The Embarcadero : Howard St - Mission St	DPW	X	X	X
The Embarcadero : Kearny St - Grant Ave	DPW		X	X
The Embarcadero : Kearny St - Grant Ave	DPW	X		X
The Embarcadero : Lombard St - Chestnut St	DPW	X		X
The Embarcadero : Lombard St - Chestnut St	DPW			X
The Embarcadero : Mission St - Washington St	DPW	X	X	X
The Embarcadero : Townsend St - Brannan St	DPW	X	X	X
The Embarcadero : Townsend St - Brannan St	DPW	X	X	X
The Embarcadero : Washington St - Broadway	DPW	X		X
The Embarcadero : Washington St - Broadway	DPW			X
Topaz Way : Gold Mine Dr - Ora Way	DPW		X	
Topaz Way : Onique Ln - Gold Mine Dr	DPW		X	
Topaz Way : Ora Way - Onique Ln	DPW		X	
Trumbull St : Maynard St - Cambridge St				X
Turk Blvd : Beaumont Ave - Stanyan St		X		X
Turk Blvd : Central Ave - Nido Ave				X
Turk Blvd : Chabot Ter - Temescal Ter		X		X
Turk Blvd : Lyon St - Central Ave		X	X	X
Turk Blvd : Nido Ave - Masonic Ave			X	X
Turk Blvd : Parker Ave - Beaumont Ave				X
Turk Blvd : Rossi Ave - Willard North St		X	X	X

Tree Maintenance Streets

Block Name (On : From - To)	Commitment	Even Side	Odd Side	Median
Turk Blvd : Stanyan St - Rossi Ave		X	X	X
Turk Blvd : Temescal Ter - Parker Ave				X
Turk Blvd : Willard North St - Balboa St		X	X	X
Turk St : Broderick St - Saint Joseph's Ave	DPW	X		
Turk St : Divisadero St - Broderick St	DPW	X	X	
Turk St : Fillmore St - Steiner St	DPW	X		
Turk St : Franklin St - Gough St	DPW	X	X	
Turk St : Laguna St - Webster St	DPW	X	X	
Turk St : Pierce St - Scott St	DPW	X	X	
Turk St : Scott St - Seymour St	DPW	X	X	
Turk St : Seymour St - Divisadero St	DPW	X	X	
Turk St : Steiner St - Pierce St	DPW	X	X	
Turk St : Van Ness Ave - Franklin St	DPW	X	X	
Turk St : Webster St - Fillmore St	DPW	X	X	
Turquoise Way : Amethyst Way - Quartz Way	DPW	X	X	
Turquoise Way : Quartz Way - Amber Dr	DPW	X	X	
Ulloa St : Claremont Blvd - West Portal Ave	Mixed		X	
Ulloa St : Lenox Way - Wawona St	Mixed		X	
Union St : Stockton St - Columbus Ave	DPW		X	
Valencia St : 14th St - Rosa Parks Ln	DPW	X	X	
Valencia St : 15th St - Sparrow St	DPW	X	X	
Valencia St : 16th St - 17th St	DPW	X	X	
Valencia St : 18th St - 19th St	DPW	X	X	
Valencia St : 20th St - Liberty St	DPW	X	X	
Valencia St : 21st St - Hill St	DPW	X	X	
Valencia St : 22nd St - 23rd St	DPW	X	X	
Valencia St : 23rd St - 24th St	DPW	X	X	
Valencia St : 24th St - 25th St	DPW	X	X	
Valencia St : 25th St - 26th St	DPW	X	X	
Valencia St : 26th St - Cesar Chavez St	DPW	X	X	
Valencia St : Brosnan St - 14th St	DPW	X	X	
Valencia St : Cesar Chavez St - Tiffany Ave	DPW	X	X	
Valencia St : Clarion Aly - Sycamore St	DPW		X	
Valencia St : Clinton Park - Brosnan St	DPW	X		
Valencia St : Cunningham Pl - 20th St	DPW		X	
Valencia St : Duboce Ave - Clinton Park	DPW		X	
Valencia St : Hill St - 22nd St	DPW	X	X	
Valencia St : Liberty St - 21st St	DPW	X	X	
Valencia St : Market St - McCoppin St	DPW		X	
Valencia St : Market St - McCoppin St	DPW	X		
Valencia St : McCoppin St - Duboce Ave	DPW	X	X	
Valencia St : Rosa Parks Ln - 15th St	DPW	X	X	
Valencia St : Sparrow St - 16th St	DPW	X	X	
Valencia St : Sycamore St - 18th St	DPW	X	X	
Vallejo St : Grant Ave - Columbus Ave	DPW	X		
Vallejo St : Kenneth Rexroth Pl - Stockton St	DPW	X		
Van Ness Ave : Alice B Toklas Pl - Geary Blvd	DPW			X
Van Ness Ave : Austin St - Pine St	DPW		X	X
Van Ness Ave : Austin St - Pine St	DPW	X		X
Van Ness Ave : Bay St - North Point St	DPW		X	X
Van Ness Ave : Bay St - North Point St	DPW	X		X

Block Name (On : From - To)	Commitment	Even Side	Odd Side	Median
Van Ness Ave : Broadway - Vallejo St	DPW		X	X
Van Ness Ave : Broadway - Vallejo St	DPW	X		X
Van Ness Ave : Bush St - Austin St	DPW		X	X
Van Ness Ave : Bush St - Austin St	DPW	X		X
Van Ness Ave : California St - Sacramento St	DPW		X	X
Van Ness Ave : California St - Sacramento St	DPW	X		X
Van Ness Ave : Cedar St - Post St	DPW	X		X
Van Ness Ave : Chestnut St - Francisco St	DPW		X	X
Van Ness Ave : Chestnut St - Francisco St	DPW	X		X
Van Ness Ave : Clay St - Washington St	DPW		X	X
Van Ness Ave : Clay St - Washington St	DPW	X		X
Van Ness Ave : Daniel Burnham Ct - Sutter St	DPW		X	X
Van Ness Ave : Eddy St - Willow St	DPW		X	X
Van Ness Ave : Eddy St - Willow St	DPW	X		X
Van Ness Ave : Ellis St - Olive St	DPW		X	X
Van Ness Ave : Ellis St - Olive St	DPW	X		X
Van Ness Ave : Elm St - Turk St	DPW	X		X
Van Ness Ave : Fell St - Hayes St	DPW		X	X
Van Ness Ave : Fell St - Hayes St	DPW	X		X
Van Ness Ave : Fern St - Bush St	DPW	X	X	X
Van Ness Ave : Fern St - Bush St	DPW			X
Van Ness Ave : Filbert St - Greenwich St	DPW		X	X
Van Ness Ave : Filbert St - Greenwich St	DPW	X		X
Van Ness Ave : Francisco St - Bay St	DPW		X	X
Van Ness Ave : Francisco St - Bay St	DPW	X		X
Van Ness Ave : Geary Blvd - Cedar St	DPW	X		X
Van Ness Ave : Geary Blvd - Post St	DPW		X	X
Van Ness Ave : Golden Gate Ave - Elm St	DPW	X		X
Van Ness Ave : Golden Gate Ave - Turk St	DPW		X	X
Van Ness Ave : Green St - Union St	DPW		X	X
Van Ness Ave : Green St - Union St	DPW	X		X
Van Ness Ave : Greenwich St - Lombard St	DPW		X	X
Van Ness Ave : Greenwich St - Lombard St	DPW	X		X
Van Ness Ave : Grove St - McAllister St	DPW	X	X	X
Van Ness Ave : Grove St - McAllister St	DPW			X
Van Ness Ave : Hayes St - Grove St	DPW		X	X
Van Ness Ave : Hayes St - Lech Walesa St	DPW	X		X
Van Ness Ave : Hemlock St - Sutter St	DPW	X		X
Van Ness Ave : Hickory St - Fell St	DPW		X	X
Van Ness Ave : Jackson St - Pacific Ave	DPW		X	X
Van Ness Ave : Jackson St - Pacific Ave	DPW	X		X
Van Ness Ave : Larch St - Eddy St	DPW		X	X
Van Ness Ave : Lech Walesa St - Grove St	DPW	X		X
Van Ness Ave : Lombard St - Chestnut St	DPW		X	X
Van Ness Ave : Lombard St - Chestnut St	DPW	X		X
Van Ness Ave : Market St - Fell St	DPW	X		X
Van Ness Ave : Market St - Oak St	DPW	X	X	X
Van Ness Ave : McAllister St - Golden Gate Ave	DPW		X	X
Van Ness Ave : McAllister St - Redwood St	DPW	X		X
Van Ness Ave : Myrtle St - Geary Blvd	DPW		X	X
Van Ness Ave : North Point St - End: Block	DPW		X	X

Tree Maintenance Streets

Block Name (On : From - To)	Commitment	Even Side	Odd Side	Median
Van Ness Ave : North Point St - End: Block	DPW			X
Van Ness Ave : Oak St - Hickory St	DPW	X	X	X
Van Ness Ave : O'Farrell St - Alice B Toklas Pl	DPW	X		X
Van Ness Ave : O'Farrell St - Myrtle St	DPW		X	X
Van Ness Ave : Olive St - O'Farrell St	DPW		X	X
Van Ness Ave : Olive St - O'Farrell St	DPW			X
Van Ness Ave : Pacific Ave - Broadway	DPW		X	X
Van Ness Ave : Pacific Ave - Broadway	DPW	X		X
Van Ness Ave : Pine St - California St	DPW		X	X
Van Ness Ave : Pine St - California St	DPW			X
Van Ness Ave : Post St - Daniel Burnham Ct	DPW		X	X
Van Ness Ave : Post St - Hemlock St	DPW	X		X
Van Ness Ave : Redwood St - Golden Gate Ave	DPW	X		X
Van Ness Ave : Sacramento St - Clay St	DPW		X	X
Van Ness Ave : Sacramento St - Clay St	DPW	X		X
Van Ness Ave : Start: 3301-3398 Block - End: 3301-3	DPW		X	X
Van Ness Ave : Sutter St - Fern St	DPW		X	X
Van Ness Ave : Sutter St - Fern St	DPW	X		X
Van Ness Ave : Turk St - Eddy St	DPW	X		X
Van Ness Ave : Turk St - Larch St	DPW		X	X
Van Ness Ave : Union St - Filbert St	DPW		X	X
Van Ness Ave : Union St - Filbert St	DPW	X		X
Van Ness Ave : Vallejo St - Green St	DPW		X	X
Van Ness Ave : Vallejo St - Green St	DPW	X		X
Van Ness Ave : Washington St - Jackson St	DPW		X	X
Van Ness Ave : Washington St - Jackson St	DPW	X		X
Van Ness Ave : Willow St - Ellis St	DPW		X	X
Van Ness Ave : Willow St - Ellis St	DPW	X		X
Vasquez Ave : Garcia Ave - Kensington Way	DPW			X
Vasquez Ave : Garcia Ave - Pacheco St	DPW			X
Vasquez Ave : Pacheco St - Garcia Ave	DPW			X
Vega St : Anzavista Ave - Nido Ave	DPW	X		
Vermont St : 20th St - 21st St	DPW	X		X
Vermont St : 21st St - 22nd St	DPW	X		X
Vicente St : Portola Dr - West Portal Ave	Mixed		X	
Vicente St : West Portal Ave - Wawona St	Mixed	X	X	
Virginia Ave : Coleridge St - Lundy's Ln	DPW	X	X	
Virginia Ave : Elsie St - Eugenia Ave	Mixed	X		
Virginia Ave : Lundy's Ln - Prospect Ave	DPW	X	X	
Virginia Ave : Mission St - Coleridge St	DPW	X	X	
Virginia Ave : Prospect Ave - Winfield St	DPW	X	X	
Virginia Ave : Winfield St - Elsie St	DPW	X		
Washington St : Battery St - Custom House Pl	DPW	X		
Washington St : Custom House Pl - Sansome St	DPW	X		
Webster St : Bush St - Sutter St	DPW	X		X
Webster St : Eddy St - Ellis St	DPW		X	X
Webster St : Eddy St - Ellis St	DPW	X		X
Webster St : Ellis St - O'Farrell St	DPW		X	X
Webster St : Ellis St - O'Farrell St	DPW	X		X
Webster St : Fulton St - McAllister St	DPW		X	X
Webster St : Fulton St - McAllister St	DPW	X		X

Block Name (On : From - To)	Commitment	Even Side	Odd Side	Median
Webster St : Geary Blvd - Post St	DPW		X	X
Webster St : Geary Blvd - Post St	DPW			X
Webster St : Golden Gate Ave - Turk St	DPW		X	X
Webster St : Golden Gate Ave - Turk St	DPW	X		X
Webster St : Grove St - Fulton St	DPW		X	X
Webster St : Grove St - Fulton St	DPW	X		X
Webster St : McAllister St - Golden Gate Ave	DPW		X	X
Webster St : McAllister St - Golden Gate Ave	DPW	X		X
Webster St : O'Farrell St - Geary Blvd	DPW		X	X
Webster St : O'Farrell St - Geary Blvd	DPW	X		X
Webster St : Post St - Sutter St	DPW		X	X
Webster St : Post St - Sutter St	DPW	X		X
Webster St : Sutter St - Bush St	DPW		X	X
Webster St : Turk St - Eddy St	DPW		X	X
Webster St : Turk St - Eddy St	DPW	X		X
West Portal Ave : 14th Ave - 15th Ave	Mixed		X	
West Portal Ave : 14th Ave - 15th Ave	Mixed	X		
West Portal Ave : Ulloa St - Vicente St	Mixed		X	
West Portal Ave : Ulloa St - Vicente St	Mixed	X		
West Portal Ave : Vicente St - 14th Ave	Mixed		X	
West Portal Ave : Vicente St - 14th Ave	Mixed	X		
Westbrook Ct : Start: 01-99 Block - Hudson Ave	DPW	X	X	
Whitfield Ct : La Salle Ave - End: 01-99 Block	DPW		X	
Whitney Young Cir : Cashmere St - Young Ct	DPW	X	X	
Whitney Young Cir : Young Ct - Richards Ct	DPW	X	X	
Willow St : Laguna St - Buchanan St	DPW	X		
Willow St : Van Ness Ave - Franklin St	DPW	X	X	
Winding Way : Drake St - Prague St	DPW	X		X
Winfield St : Eugenia Ave - Cortland Ave	DPW	X	X	
Young Ct : Start: 01-15 Block - Whitney Young Cir	DPW	X	X	