

**Prop K Allocation Request Forms
June 2021 Board Action
Table of Contents**

No.	Fund Source	Project Sponsor¹	Expenditure Plan Line Item/ Category Description	Project Name	Phase	Funds Requested	Page No.
1	Prop K	SFMTA	New Signals & Signs	New Traffic Signal Contract 65	Construction	\$ 3,126,086	1
2	Prop K	SFMTA	Signals & Signs	Traffic Signal Visibility Upgrades FY22	Construction	\$ 660,000	13
3	Prop K	SFPW	Street Repair & Cleaning Equipment	Street Repair and Cleaning Equipment	Construction	\$ 908,990	23
4	Prop K	SFPW	Pedestrian and Bicycle Facility Maintenance	Public Sidewalk and Curb Repair	Construction	\$ 612,238	31
5	Prop K	SFMTA	Traffic Calming	Application-Based Traffic Calming Program - FY19/20 Cycle Construction	Construction	\$ 1,612,000	121
6	Prop K	SFMTA	Traffic Calming	Application-Based Traffic Calming Program - FY21/22 Cycle Planning	Planning	\$ 250,000	131
7	Prop K	SFMTA	Bicycle Circulation/ Safety	Central Embarcadero Quick Build	Construction	\$ 1,000,000	139
8	Prop K	SFPW	Tree Planting and Maintenance	Tree Planting and Establishment	Construction	\$ 1,493,064	151
9	Prop K	SFCTA	TDM/ Parking Management	Golden Gate Park - JFK Drive Access Equity Study	Planning	\$ 200,000	199
10	Prop K	SFMTA, SFCTA	Transportation/ Land Use Coordination	N'TIP Program Coordination	Construction	\$ 200,000	213
11	Prop AA	SFPW	Pedestrian Safety	Western Addition Pedestrian Lighting	Construction	\$ 926,928	231
Total Requested						\$ 10,989,306	

¹ Acronyms: SFCTA (Transportation Authority); SFMTA (San Francisco Municipal Transportation Agency); SFPW (San Francisco Public Works)

[this page intentionally left blank]



San Francisco
County Transportation
Authority

San Francisco County Transportation Authority Allocation Request Form

FY of Allocation Action:	FY2021/22
Project Name:	New Traffic Signal Contract 65
Grant Recipient:	San Francisco Municipal Transportation Agency

EXPENDITURE PLAN INFORMATION

PROP K Expenditure Plans	New Signals and Signs
Current PROP K Request:	\$3,126,086
Supervisory Districts	District 05, District 06, District 08, District 10, District 11

REQUEST

Brief Project Description

Construction of new traffic signals at six intersections and pedestrian-activated flashing beacons at one intersection to improve traffic, pedestrian, and bicycle safety and traffic operations. The scope of work includes new traffic signals (mast arms, signal heads, controllers, conduit, wiring, and poles), pedestrian countdown signals, accessible (audible) pedestrian signals, curb ramps and a pedestrian crossing with pedestrian-activated rectangular rapid-flashing beacon.

Detailed Scope, Project Benefits and Community Outreach

See attached detailed scope description

New Traffic Signal Contract 65

Background and Scope

The San Francisco Municipal Transportation Agency (SFMTA) is seeking \$3,126,085 in Proposition K Sales Tax funds toward the construction phase of new traffic signals at five locations and a pedestrian actuated rectangular rapid flashing beacons (RRFB) at one location. A seventh location (9th Street/Division Street) will be funded by MTA funds. All new signals will include new pedestrian countdown signals (PCS), accessible pedestrian signals (APS), controllers, conduit, wiring, poles, mast arms, high-visibility signal heads, signage, phase timing and all other necessary traffic signal elements. Updated curb ramps will be constructed where needed. Transit signal priority (TSP) equipment will be installed at one location (Lincoln/Kezar) where there is access to the existing SFgo fiber network. The TSP equipment will be provided by the SFgo team and the Contract 65 project will cover installation labor costs. Also as part of the project, the existing median on the west side of Lincoln Way separating the opposite directions of Lincoln Way traffic will be widened to accommodate the installation of a traffic signal pole. The tip of the median will be reoriented to match a new painted stop bar line to be installed for eastbound Lincoln Way traffic. The west side median will be reoriented/rebuilt to line up with the east side median.

Four of the seven locations are located on the Vision Zero High Injury Network and the planned signal or beacon improvements are intended to reduce injuries for pedestrians, cyclists, and motorists in addition to optimizing right-of-way allocation for all users.

Table 1 summarizes the included pedestrian safety improvements by location, as well as the supervisorial district for each location and whether the intersection is located on the Vision Zero High-Injury Network.

Location Selection Criteria

The intersections in this scope were selected after careful review by SFMTA staff of traffic operations and collision patterns on a regular basis. Locations are prioritized based on collision history, traffic volumes, benefits to roadway users including pedestrians, bicyclists, transit and motorists, and proximity to schools or senior centers.

In November 2018, the Transportation Authority allocated \$300,000 in Prop K funds for the design phase of New Signals Contract 65. The proposed scope of construction differs from that which was originally planned and included in the design phase scope. The updated scope includes new traffic signals at Alemany Boulevard/Theresa Street to address a high priority safety need reflected in a recent spate of right-angle collisions at the intersection and is on the High-Injury Network. Also, to better coordinate with other projects, the signals proposed for the intersections at New Montgomery/ Minna, Admiral Avenue/ Mission Street/Ney Street, Mission Street/Russia Avenue, and Mission Street/France Avenue will be removed from Contract 65 so that they can be constructed as part of other projects. The signal at New Montgomery/Minna will be constructed as part of the Minna-Natoma Streetscape project led by Public Works and the three Mission Street locations will be constructed as part of the Geneva-Mission Streetscape project being led by Livable Streets and Public Works. Please note that the New Montgomery/ Minna signal will be funded by non-Prop K funds and the Geneva-Mission Streetscape project is partially funded by Prop K funds.

Implementation

SFMTA may need to adjust parking to accommodate curb changes or add red zones to improve pedestrian safety. If parking changes are needed, they will be brought to a public hearing for citizen input.

SFMTA's Sustainable Streets Division has been managing the scope of the detailed design. SFPW's Infrastructure Design and Construction (IDC) division will manage the issuance and administration of the contract for construction by a competitively bid contract.

Task:

- Construction Management
- Contract Support
- Construction Support

Work Performed By:

SFPW Infrastructure Construction Management
SFPW Infrastructure Design and Construction
SFMTA Sustainable Streets Division

**San Francisco County Transportation Authority
Prop K/Prop AA Allocation Request Form**

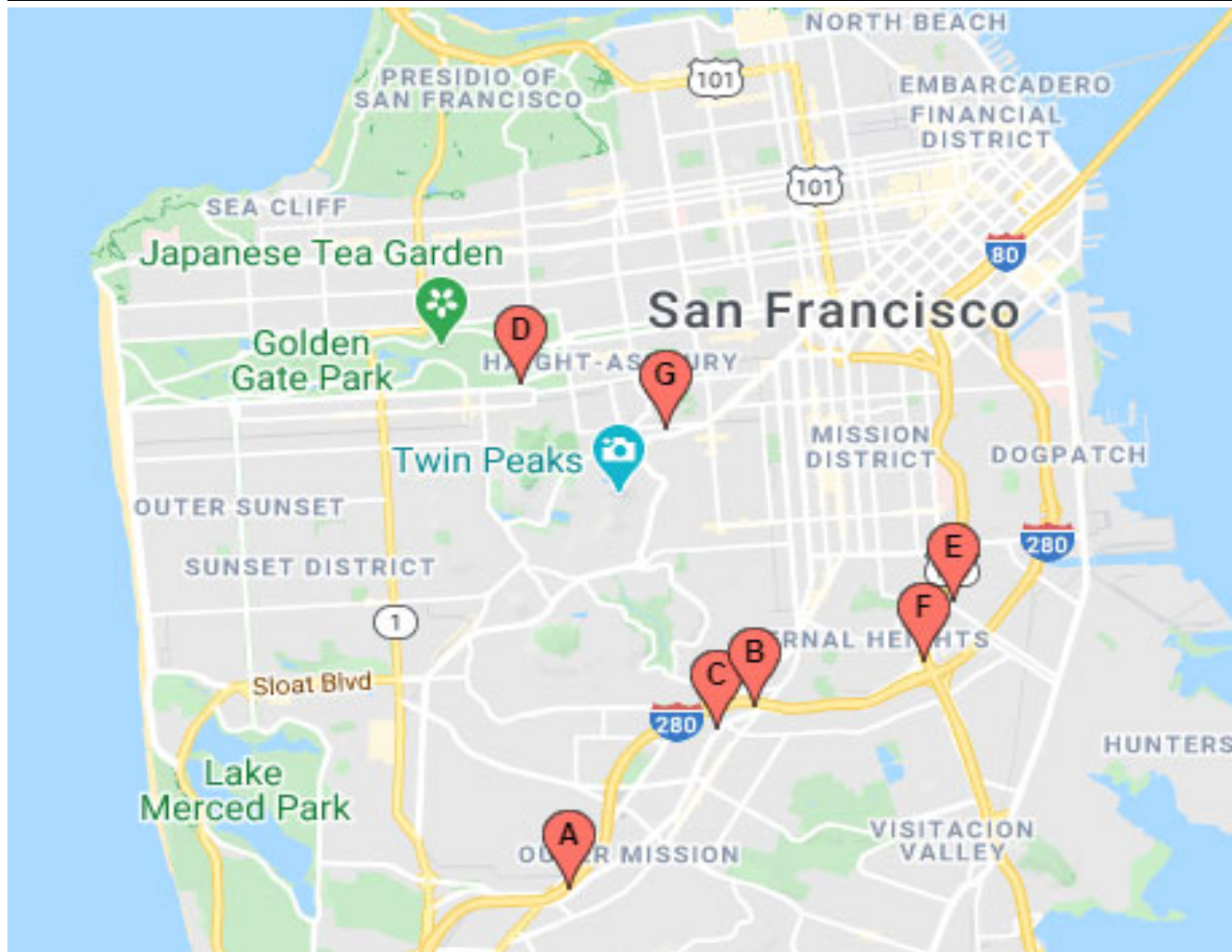
E8-3

TABLE 1. NEW TRAFFIC SIGNALS CONTRACT 65 LOCATIONS

ID	Intersection	Funding Source	Vision Zero High Injury Network	Existing Controls	Pedestrian Improvement	Muni Lines	Supervisor District
1	Alemaný Boulevard & Lawrence Avenue	Prop K	--	Side-street STOP	APS, PCS, Curb Ramps	--	11
2	Alemaný Boulevard & Rousseau Street	Prop K	Yes	Uncontrolled	APS, PCS, Curb Ramps	44,52	8,11
3	Alemaný Boulevard & Theresa Street	Prop K	Yes	Side-street STOP	APS & PCS *	--	11
4	Lincoln Way & Kezar Drive	Prop K	Yes	Side-street STOP	APS, PCS, Medians, & Curb Ramps	NX, 7, 7X	5
5	Loomis Street & Oakdale Avenue	Prop K	--	All-way STOP	APS & PCS*	23	10
6	9th Street & Division Street	SFMTA	--	Side-street STOP	APS & PCS*	83X	6,10
7	Hattie Street & Market Street	Prop K	Yes	Uncontrolled	Pedestrian Actuated Rapid Flashing Beacons*	--	8

*Existing curb ramps meet latest standards so new updated curb ramps are not required

NEW TRAFFIC SIGNALS CONTRACT 65 - MAPS AND DRAWINGS



	Location	Scope	Supervisor District
A	Alemany Boulevard & Lawrence Avenue	APS, PCS, & Ramps	11
B	Alemany Boulevard & Rousseau Street	APS, PCS, & Ramps	8,11
C	Alemany Boulevard & Theresa Street	APS & PCS *	11
D	Lincoln Way & Kezar Drive	APS, PCS, Median, & Ramps	5
E	Loomis Street & Oakdale Avenue	APS & PCS*	10
F	9th Street & Division Street	APS & PCS*	6,10
G	Hattie Street & Market Street	Pedestrian Actuated Beacons*	8

Project Location

Seven locations: Alemany Boulevard at Lawrence, Rousseau and Theresa; Lincoln Way & Kezar Drive; Loomis Street & Oakdale Avenue; 9th Street & Division Street; Hattie Street & Market Street

Project Phase(s)

Construction (CON)

5YPP/STRATEGIC PLAN INFORMATION

Type of Project in the Prop K 5YPP/Prop AA Strategic Plan?	Named Project
Is requested amount greater than the amount programmed in the relevant 5YPP or Strategic Plan?	Greater than Programmed Amount
Prop K 5YPP Amount:	\$2,422,111
Prop AA Strategic Plan Amount:	\$0

Justification for Necessary Amendment

The SFMTA requests an amendment to the New Signals 5YPP to fully fund this project. The Prop K amount requested is greater than the current programmed amount (\$2,422,111) to fund the additional scope of traffic signals at Alemany/Theresa.

> The request includes \$472,725 in Prop K funds deobligated from the New Signal Contract 63 project, which was completed under budget because costs for Public Works and SFMTA labor support were lower than expected.

> The request also includes reprogramming \$231,250 from New Traffic Signals Contract 64 to the subject project. Contract 64 has been substantially completed with previously allocated Prop K funds.

San Francisco County Transportation Authority Allocation Request Form

FY of Allocation Action:	FY2020/21
Project Name:	New Traffic Signal Contract 65
Grant Recipient:	San Francisco Municipal Transportation Agency

ENVIRONMENTAL CLEARANCE

Environmental Type:	Categorically Exempt
----------------------------	----------------------

PROJECT DELIVERY MILESTONES

Phase	Start		End	
	Quarter	Calendar Year	Quarter	Calendar Year
Planning/Conceptual Engineering (PLAN)				
Environmental Studies (PA&ED)	Apr-May-Jun	2020	Jul-Aug-Sep	2020
Right of Way				
Design Engineering (PS&E)	Jan-Feb-Mar	2019	Apr-May-Jun	2021
Advertise Construction	Jul-Aug-Sep	2021		
Start Construction (e.g. Award Contract)	Oct-Nov-Dec	2021		
Operations (OP)				
Open for Use			Oct-Nov-Dec	2022
Project Completion (means last eligible expenditure)			Oct-Nov-Dec	2023

SCHEDULE DETAILS

All project locations were deemed to be Categorically Exempt by the San Francisco Planning Department on 7/30/2020.

San Francisco County Transportation Authority Allocation Request Form

FY of Allocation Action:	FY2021/22
Project Name:	New Traffic Signal Contract 65
Grant Recipient:	San Francisco Municipal Transportation Agency

FUNDING PLAN - FOR CURRENT REQUEST

Fund Source	Planned	Programmed	Allocated	Project Total
EP-131: New Signals and Signs	\$703,975	\$2,422,111	\$0	\$3,126,086
Proposition B General Fund	\$0	\$700,000	\$0	\$700,000
Phases In Current Request Total:	\$703,975	\$3,122,111	\$0	\$3,826,086

FUNDING PLAN - ENTIRE PROJECT (ALL PHASES)

Fund Source	Planned	Programmed	Allocated	Project Total
PROP K	\$703,975	\$2,422,111	\$300,000	\$3,426,086
Proposition B General Fund	\$0	\$700,000	\$0	\$700,000
SFMTA GENERAL OBLIGATION BONDS	\$0	\$0	\$320,000	\$320,000
TRANSBAY DISTRICT - TRANSIT CENTER IMPACT FEES	\$0	\$0	\$65,000	\$65,000
Funding Plan for Entire Project Total:	\$703,975	\$3,122,111	\$685,000	\$4,511,086

E8-8

COST SUMMARY

Phase	Total Cost	PROP K - Current Request	Source of Cost Estimate
Planning/Conceptual Engineering	\$0		
Environmental Studies	\$0		
Right of Way	\$0		
Design Engineering	\$685,000		Actual cost + cost to complete
Construction	\$3,826,086	\$3,126,086	Based on 65% PSE
Operations	\$0		
Total:	\$4,511,086	\$3,126,086	

% Complete of Design:	75.0%	SFMTA expects to reach 95% design by June 8, 2021
As of Date:	05/05/2021	
Expected Useful Life:	30 Years	

San Francisco County Transportation Authority

Prop K/Prop AA Allocation Request Form

E8-9

MAJOR LINE ITEM BUDGET - NEW SIGNAL CONTRACT 65 (Construction)

SUMMARY BY MAJOR LINE ITEM (BY AGENCY)					
Budget Line Item	Totals	% of Construction	SFPW	SFMTA	Contractor
1. Contract					
Task 1: Curb Ramps	\$ 400,000				\$ 400,000
Task 2: Signals /Mountings	\$ 250,000				\$ 250,000
Task 3: Poles	\$ 400,000				\$ 400,000
Task 4: Pullboxes/Conduits	\$ 450,000				\$ 450,000
Task 5: Wiring	\$ 300,000				\$ 300,000
Task 6: Traffic Routing	\$ 241,000				\$ 241,000
Task 7: Misc *	\$ 250,000				\$ 250,000
Contract Subtotal	\$ 2,291,000				\$ 2,291,000
2. SFMTA-Provided Materials					
Controller Cabinets	\$ 150,000			\$ 150,000	
Accessible Ped Signals	\$ 70,000			\$ 70,000	
Ped Countdown Modules	\$ 10,000			\$ 10,000	
Wireless Vehicle Sensors	\$ 60,000			\$ 60,000	
Materials Subtotal	\$ 290,000	8%		\$ 290,000	
3. SFMTA Labor					
Construction Management/ Support	\$ 690,936		\$ 500,936	\$ 190,000	
Signal Shop	\$ 100,000			\$ 100,000	
Paint Shop	\$ 50,000			\$ 50,000	
Sign Shop	\$ 50,000			\$ 50,000	
Meter Shop	\$ 10,000			\$ 10,000	
Labor Subtotal	\$ 900,936	26%			
4. Other Direct Costs **	\$ 500	0%		\$ 500	
5. Contingency	\$ 343,650	10%			
TOTAL CONSTRUCTION PHASE	\$ 3,826,086		\$ 500,936	\$ 980,500	\$ 2,291,000

* Key tasks includes remove and salvage equipment, permit fees, potholing, and mobilization.

** City Attorney Review

E8-10

San Francisco County Transportation Authority Allocation Request Form

FY of Allocation Action:	FY2021/22
Project Name:	New Traffic Signal Contract 65
Grant Recipient:	San Francisco Municipal Transportation Agency

SFCTA RECOMMENDATION

Resolution Number:		Resolution Date:	
Total PROP K Requested:	\$3,126,086	Total PROP K Recommended	\$3,126,086

SGA Project Number:		Name:	New Traffic Signal Contract 65
Sponsor:	San Francisco Municipal Transportation Agency	Expiration Date:	12/31/2023
Phase:	Construction	Fundshare:	81.7%

Cash Flow Distribution Schedule by Fiscal Year

Fund Source	FY 2020/21	FY 2021/22	FY 2022/23	FY 2023/24	FY 2024/25	Total
PROP K EP-131	\$0	\$1,563,043	\$1,563,043	\$0	\$0	\$3,126,086

Deliverables

1. Quarterly progress reports (QPRs) shall include % complete to date, photos of work being performed, upcoming project milestones (e.g. ground-breaking, signal activations, ribbon-cutting), and delivery updates including work performed in the prior quarter (including counts of installed APS, PCS, curb ramps, new signals), work anticipated to be performed in the upcoming quarter, and any issues that may impact delivery, in addition to all other requirements described in the Standard Grant Agreement.

2. With the first QPR (due 10/30/21) SFMTA shall provide 2-3 photos of typical before conditions; with the first quarterly report following initiation of fieldwork Sponsor shall provide a photo documenting compliance with the Prop K attribution requirements as described in the SGA; and on completion of the SFMTA shall provide 2-3 photos of completed work.

Special Conditions

1. The recommended allocation is contingent upon amendment of the New Signals 5YPP. See attached 5YPP amendment for details.

2. The Transportation Authority will not reimburse SFMTA for the construction phase until Transportation Authority staff releases the funds (\$3,126,805) pending receipt of evidence of completion of design (e.g. copy of certifications page).

Metric	PROP K	TNC TAX	PROP AA
Actual Leveraging - Current Request	18.30%	No TNC TAX	No PROP AA
Actual Leveraging - This Project	24.05%	No TNC TAX	No PROP AA

San Francisco County Transportation Authority Allocation Request Form

FY of Allocation Action:	FY2020/21
Project Name:	New Traffic Signal Contract 65
Grant Recipient:	San Francisco Municipal Transportation Agency

EXPENDITURE PLAN SUMMARY

Current PROP K Request:	\$3,126,086
--------------------------------	-------------

- 1) The requested sales tax and/or vehicle registration fee revenues will be used to supplement and under no circumstance replace existing local revenues used for transportation purposes.

Initials of sponsor staff member verifying the above statement:

MJ

CONTACT INFORMATION

	Project Manager	Grants Manager
Name:	Geraldine De Leon	Joel C Goldberg
Title:	Lead Engineer	Grants Procurement Manager
Phone:	(415) 701-4675	(415) 646-2520
Email:	geraldine.deleon@sfmta.com	joel.goldberg@sfmta.com

E8-12

2019 Prop K 5-Year Project List (FY 2019/20 - FY 2023/24)
New Signals and Signs Category (EP 31)
Programming and Allocations to Date
 Pending June 22, 2021 Board

Agency	Project Name	Phase	Status	Fiscal Year					Total
				2019/20	2020/21	2021/22	2022/23	2023/24	
Carry Forward From 2014 5YPP									
SFMTA	Great Highway Signal Upgrade - New Pedestrian Signals	PS&E	Allocated	\$65,606					\$65,606
SFMTA	New Traffic Signals (Contract 64) - Additional Funds ²	CON	Programmed	\$0					\$0
SFMTA	District 3 Pedestrian Safety Improvements [NTIP Capital] ¹	CON	Allocated	\$245,000					\$245,000
SFMTA	Neighborhood Transportation Improvement Program ¹	PS&E, CON	Programmed	\$0					\$0
New Traffic Signals									
SFMTA	New Signal Contract 65 ²	CON	Pending		\$3,126,086				\$3,126,086
SFMTA	New Signal Contract 66	PS&E	Programmed			\$300,000			\$300,000
SFMTA	New Signal Contract 66	CON	Programmed				\$3,300,000		\$3,300,000
Total Programmed in 2019 5YPP				\$310,606	\$3,126,086	\$300,000	\$3,300,000	\$0	\$7,036,692
Total Allocated and Pending				\$310,606	\$3,126,086	\$0	\$0	\$0	\$3,436,692
Total Unallocated				\$0	\$0	\$300,000	\$3,300,000	\$0	\$3,600,000
Total Programmed in 2019 Strategic Plan				\$2,963,967	\$0	\$300,000	\$3,300,000	\$0	\$6,563,967
Deobligated Funds				\$0	\$472,725	\$0	\$0	\$0	\$472,725
Cumulative Remaining Programming Capacity				\$2,653,361	\$0	\$0	\$0	\$0	\$0
Pending Allocation/Appropriation									
Board Approved Allocation/Appropriation									

FOOTNOTES:

¹ 5YPP amendment to fund District 3 Pedestrian Safety Improvements [NTIP Capital] (Resolution 2019-0xx, 3/24/2020).

NTIP Placeholder: Reduced from \$245,000 to \$0

District 3 Pedestrian Safety Improvements [NTIP Capital]: Added project with \$245,000 in Fiscal Year 2019/20 for construction.

² 5YPP amendment to fund New Signal Contract 65 (Resolution 2021-0XX, x/xx/2021).

New Traffic Signals (Contract 64) - Additional Funds: Reduced from \$231,250 to \$0; project is substantially complete and will not need the programmed funds.

Cumulative Remaining Programming Capacity: Reduced from \$472,725 to \$0; funds were deobligated from 3 grants for New Signal Contract 63, which was completed under budget

New Signal Contract 65: Increased programming from \$2,422,111 to \$3,126,086 in FY2020/21.

San Francisco County Transportation Authority

Allocation Request Form

FY of Allocation Action:	FY2021/22
Project Name:	Traffic Signal Visibility Upgrades FY22
Grant Recipient:	San Francisco Municipal Transportation Agency

EXPENDITURE PLAN INFORMATION

PROP K Expenditure Plans	Signals and Signs
Current PROP K Request:	\$660,000
Supervisory District	To be determined

REQUEST

Brief Project Description

Upgrade traffic signals at approximately 30 intersections by replacing 8-inch signal heads with 12-inch LED signal heads on arterials with 30 MPH or higher speed limits and multiple lanes, where signal visibility can be improved using existing signal poles and/or where there is a history of right angle collisions. These upgrades will improve safety at signalized intersections throughout the city.

Detailed Scope, Project Benefits and Community Outreach

SFMTA requests an allocation of \$660,000 to upgrade signalized intersections from 8-inch signal heads to 12-inch signal heads. 12-inch signal heads are now the federal standard according to the Manual on Uniform Traffic Control Devices (MUTCD). This project will prioritize upgrades from 8-inch to 12-inch signal heads for traffic signals along multi-lane arterials with 30 MPH or higher speed limits and/or have a history of right angle collisions, where signal visibility could be improved using existing signal poles.

Location Selection Criteria

San Francisco's Vision Zero program is guided by core principles that reflect that traffic fatalities are preventable and that traffic safety interventions will mitigate the likelihood that a collision results in death. Project scope is upgrade of traffic signals from 8-inch to 12-inch signal heads along these high traffic-volume corridors and locations with a recurring history of right angle collisions will reduce the incidence of certain types of collisions. The traffic signal heads that are visually prominent to motorists at a greater distance can lead to a reduction in red-light running. This project will improve safety and help the City reach its Vision Zero goal of eliminating all traffic fatalities and severe injuries. It will also maintain SFMTA's assets in a state of good repair which is critical to ensuring a safe and reliable transportation system.

Preliminary assessment of potential project locations was conducted by identifying locations with existing 8-inch traffic signals with speed limits of 30 MPH or more and using the SFMTA collision database to identify locations with a recent history of right angle collisions correctable by signal visibility improvements. This project will upgrade signals at approximately 30 intersections. No detailed design phase is needed for SFMTA's Traffic Signal Visibility Upgrades program.

E8-14

See **Table 1** for the prioritized list of 50 candidate locations that resulted from the assessment of potential locations.

The SFMTA Sustainable Streets Division – Transportation Engineering will manage the project scope and issue work orders to the SFMTA Signal Shop. The SFMTA Sustainable Streets Division – Signal Shop will perform all the replacement/installation work for this project.

Task	Force Account Work Performed By
• Construction	SFMTA Streets Division – Signal Shop
• Construction Support	SFMTA Streets Division – Transportation Engineering

Community Outreach

Due to the nature of this project, we do not anticipate developing an outreach plan and no excavation is needed.

Table 1. Traffic Signal Visibility Upgrades FY 22

Candidate Locations
(Listed in Order of Priority)

	Intersection	High Injury Network	Supervisory District
1	Fell/Masonic	Yes	5
2	Divisadero/Oak	Yes	5
3	6th Street/Harrison	Yes	6
4	Kearny/Pine	Yes	3
5	Buchanan/Fell	–	5
6	Main/Mission	–	6
7	Post/Taylor	Yes	3
8	Kearny/Sacramento	Yes	3
9	Ellis/Leavenworth	Yes	6
10	Clay/Sansome	–	3
11	Fell/Webster	–	5
12	3rd Street/Mission Bay North/South	–	6
13	5th Street/Mission	Yes	6
14	3rd Street/Newcomb	Yes	10
15	Grove/Webster	–	5
16	10th Street/Howard	Yes	6
17	3rd Street/Stevenson	Yes	6
18	Arch/Brotherhood	Yes	7,11
19	1st Street/Mission	–	6
20	Geary/Hyde	Yes	6
21	Jones/O'Farrell	Yes	6
22	3rd Street/Oakdale	Yes	10
23	5th Street/Howard	Yes	6
24	Battery/Sacramento	–	3
25	Bush/Larkin	Yes	3
26	Broadway/The Embarcadero	Yes	3
27	14th Street/Valencia	Yes	8,9
28	18th Street/Guerrero	Yes	8
29	Arleta/Bayshore/San Bruno	–	10
30	12th Street//Howard	–	6
31	Evans/Mendell	Yes	10
32	Broderick/California	Yes	2
33	Post/Scott	Yes	5
34	20th Street/Valencia	Yes	8,9
35	Cambridge/Silver	–	9
36	North Point/Taylor	–	3
37	5th Street/Brannan	Yes	6
38	28th Avenue/Geary	Yes	1
39	Grove/Larkin	Yes	6
40	13th Street/Folsom	Yes	6,9
41	4th Avenue/Geary	Yes	1
42	Geary/Jones	Yes	3,6
43	3rd Street/King	Yes	6
44	California/Kearny	Yes	3
45	25th Avenue/Lincoln	–	1,4
46	Bush/Laguna	Yes	5
47	Laguna/Pine	Yes	5
48	California/Montgomery	Yes	3
49	California/Divisadero	Yes	2
50	Hayes/Webster	Yes	5

E8-16

Project Location

Candidate locations are provided as an attachment.

Project Phase(s)

Construction (CON)

5YPP/STRATEGIC PLAN INFORMATION

Type of Project in the Prop K 5YPP/Prop AA Strategic Plan?	Named Project
Is requested amount greater than the amount programmed in the relevant 5YPP or Strategic Plan?	Less than or Equal to Programmed Amount
Prop K 5YPP Amount:	\$660,000

San Francisco County Transportation Authority Allocation Request Form

FY of Allocation Action:	FY2021/22
Project Name:	Traffic Signal Visibility Upgrades FY22
Grant Recipient:	San Francisco Municipal Transportation Agency

ENVIRONMENTAL CLEARANCE

Environmental Type:	Categorically Exempt
----------------------------	----------------------

PROJECT DELIVERY MILESTONES

Phase	Start		End	
	Quarter	Calendar Year	Quarter	Calendar Year
Planning/Conceptual Engineering (PLAN)				
Environmental Studies (PA&ED)	Jul-Aug-Sep	2021	Jul-Aug-Sep	2021
Right of Way				
Design Engineering (PS&E)				
Advertise Construction				
Start Construction (e.g. Award Contract)	Oct-Nov-Dec	2021		
Operations (OP)				
Open for Use			Jul-Aug-Sep	2023
Project Completion (means last eligible expenditure)			Oct-Nov-Dec	2023

SCHEDULE DETAILS

At the time of this allocation request submittal, the SFMTA acknowledges that environmental review has not been done but expects to request environmental review in mid-2021. Before installation of signal hardware in the field, SFMTA will request environmental clearance review under the California Environmental Quality Act (CEQA). SFMTA shall not proceed with the replacement/installation of signal hardware as part of this project until there has been complete compliance with CEQA. Prior to billing for any construction funds, if requested by the Transportation Authority, the SFMTA will provide documentation confirming that CEQA review has been completed. It should be noted that as part of this project's prior fiscal year allocation funding request (Traffic Signal Visibility Upgrades FY 20) that the environmental clearance process was successful without encountering any issues and SFMTA expects the same smooth environmental process for this year's request as well. No excavation is needed as part of this project.

For the subject project SFMTA will request environmental clearance for all 50 locations on the list of candidate locations to allow for expansion of the scope if actual project costs allow.

E8-18

San Francisco County Transportation Authority Allocation Request Form

FY of Allocation Action:	FY2021/22
Project Name:	Traffic Signal Visibility Upgrades FY22
Grant Recipient:	San Francisco Municipal Transportation Agency

FUNDING PLAN - FOR CURRENT REQUEST

Fund Source	Planned	Programmed	Allocated	Project Total
EP-133: Signals and Signs	\$0	\$660,000	\$0	\$660,000
Phases In Current Request Total:	\$0	\$660,000	\$0	\$660,000

COST SUMMARY

Phase	Total Cost	PROP K - Current Request	Source of Cost Estimate
Planning/Conceptual Engineering	\$0		
Environmental Studies	\$0		
Right of Way	\$0		
Design Engineering	\$0		
Construction	\$660,000	\$660,000	Based on recent SFMTA Signal Shop Cost Estimates
Operations	\$0		
Total:	\$660,000	\$660,000	

% Complete of Design:	100.0%
As of Date:	04/02/2021
Expected Useful Life:	15 Years

San Francisco County Transportation Authority **E8-19**

Prop K Allocation Request Form

MAJOR LINE ITEM BUDGET - TRAFFIC SIGNAL VISIBILITY UPGRADES FY 22 (Construction)

SUMMARY BY MAJOR LINE ITEM (BY AGENCY)

Budget Line Item	Totals	% of Construction
1. Provided Materials		
12" signals and support framework	\$ 180,000	
Materials Subtotal	\$ 180,000	27%
2. SFMTA Signal Shop (labor)	\$ 420,000	64%
3. SFMTA Engineering - Construction Management/Support (labor)	\$ 60,000	9%
TOTAL CONSTRUCTION PHASE	\$ 660,000	

E8-20

San Francisco County Transportation Authority Allocation Request Form

FY of Allocation Action:	FY2021/22
Project Name:	Traffic Signal Visibility Upgrades FY22
Grant Recipient:	San Francisco Municipal Transportation Agency

SFCTA RECOMMENDATION

Resolution Number:		Resolution Date:	
Total PROP K Requested:	\$660,000	Total PROP K Recommended	\$660,000

SGA Project Number:		Name:	Traffic Signal Visibility Upgrades FY22
Sponsor:	San Francisco Municipal Transportation Agency	Expiration Date:	09/30/2024
Phase:	Construction	Fundshare:	100.0%

Cash Flow Distribution Schedule by Fiscal Year

Fund Source	FY 2020/21	FY 2021/22	FY 2022/23	FY 2023/24	FY 2024/25	Total
PROP K EP-133	\$0	\$330,000	\$165,000	\$165,000	\$0	\$660,000

Deliverables

1. Quarterly progress reports shall provide the number and locations of upgrades completed in the previous quarter and the percent complete of the overall project, in addition to all other requirements described in the Standard Grant Agreement (SGA). Over the course of the project quarterly progress reports should include 2-3 photos of work in progress and completed work.

2. Prior to the start of construction (expected September 2021), SFMTA will provide final list of locations for the signal visibility upgrades.

Notes

1. The SFMTA acknowledges that environmental review has not been done. See Section 1.III. PROJECT DEFINITION AND SCOPE of the SGA.

Metric	PROP K	TNC TAX	PROP AA
Actual Leveraging - Current Request	0.0%	No TNC TAX	No PROP AA
Actual Leveraging - This Project	0.0%	No TNC TAX	No PROP AA

San Francisco County Transportation Authority Allocation Request Form

FY of Allocation Action:	FY2021/22
Project Name:	Traffic Signal Visibility Upgrades FY22
Grant Recipient:	San Francisco Municipal Transportation Agency

EXPENDITURE PLAN SUMMARY

Current PROP K Request:	\$660,000
--------------------------------	-----------

- 1) The requested sales tax and/or vehicle registration fee revenues will be used to supplement and under no circumstance replace existing local revenues used for transportation purposes.

Initials of sponsor staff member verifying the above statement:

MJ

CONTACT INFORMATION

	Project Manager	Grants Manager
Name:	Geraldine De Leon	Joel C Goldberg
Title:	Lead Engineer	Grants Procurement Manager
Phone:	(415) 701-4675	(415) 646-2520
Email:	geraldine.deleon@sfmta.com	joel.goldberg@sfmta.com

[this page intentionally left blank]

San Francisco County Transportation Authority Allocation Request Form

FY of Allocation Action:	FY2021/22
Project Name:	Street Repair and Cleaning Equipment
Grant Recipient:	Department of Public Works

EXPENDITURE PLAN INFORMATION

PROP K Expenditure Plans	Street Repair & Cleaning Equipment
Current PROP K Request:	\$908,990
Supervisory District	Citywide

REQUEST

Brief Project Description

Purchase 3 pieces of street repair and cleaning equipment to replace equipment that has exceeded its useful life, including 2 regenerative air sweepers and 1 10-wheel dump truck. All requested equipment is California Air Resources Board compliant and meet current emissions standards.

Detailed Scope, Project Benefits and Community Outreach

San Francisco Public Works requests \$908,990 to purchase the following Street Repair and Cleaning Equipment:

- 2 Regenerative Air Sweepers
- 1 10-Wheel Dump Truck

The requested equipment are replacing equipment that have exceeded their useful life and will improve safety at the worksite and improve the efficiency of street cleaning and repair work. All the equipment will have the newest safety features available. The regenerative air sweepers are for street cleaning. The 10-wheel dump truck is for street repair and cleaning up a large amount of debris dumped on the streets.

All requested equipment are California Air Resources Board (CARB) compliant and meet current emissions standards.

Project Location

Citywide

Project Phase(s)

Construction (CON)

5YPP/STRATEGIC PLAN INFORMATION

Type of Project in the Prop K 5YPP/Prop AA Strategic Plan?	Named Project
Is requested amount greater than the amount programmed in the relevant 5YPP or Strategic Plan?	Less than or Equal to Programmed Amount
Prop K 5YPP Amount:	\$908,990

E8-24

San Francisco County Transportation Authority Allocation Request Form

FY of Allocation Action:	FY2021/22
Project Name:	Street Repair and Cleaning Equipment
Grant Recipient:	Department of Public Works

ENVIRONMENTAL CLEARANCE

Environmental Type:	Categorically Exempt
----------------------------	----------------------

PROJECT DELIVERY MILESTONES

Phase	Start		End	
	Quarter	Calendar Year	Quarter	Calendar Year
Planning/Conceptual Engineering (PLAN)				
Environmental Studies (PA&ED)				
Right of Way				
Design Engineering (PS&E)				
Advertise Construction				
Start Construction (e.g. Award Contract)	Jul-Aug-Sep	2021		
Operations (OP)				
Open for Use			Oct-Nov-Dec	2022
Project Completion (means last eligible expenditure)			Jan-Feb-Mar	2023

San Francisco County Transportation Authority Allocation Request Form

FY of Allocation Action:	FY2021/22
Project Name:	Street Repair and Cleaning Equipment
Grant Recipient:	Department of Public Works

FUNDING PLAN - FOR CURRENT REQUEST

Fund Source	Planned	Programmed	Allocated	Project Total
EP-135: Street Repair & Cleaning Equipment	\$0	\$908,990	\$0	\$908,990
Phases In Current Request Total:	\$0	\$908,990	\$0	\$908,990

COST SUMMARY

Phase	Total Cost	PROP K - Current Request	Source of Cost Estimate
Planning/Conceptual Engineering	\$0		
Environmental Studies	\$0		
Right of Way	\$0		
Design Engineering	\$0		
Construction	\$908,990	\$908,990	Estimated cost from vendors
Operations	\$0		
Total:	\$908,990	\$908,990	

% Complete of Design:	N/A
As of Date:	N/A
Expected Useful Life:	10 Years

E8-26

San Francisco County Transportation Authority Allocation Request Form

Project Name: Street Repair and Cleaning Equipment

MAJOR LINE ITEM BUDGET

SUMMARY BY MAJOR LINE ITEM (BY AGENCY LABOR BY TASK)			
Budget Line Item	Each Cost	Quantity	Total Cost
Regenerative Air Sweeper	\$ 320,000	2	\$ 640,000
10 Wheel Dump Truck	\$ 268,990	1	\$ 268,990
TOTAL CONSTRUCTION PHASE		3	\$ 908,990

San Francisco County Transportation Authority Allocation Request Form

FY of Allocation Action:	FY2021/22
Project Name:	Street Repair and Cleaning Equipment
Grant Recipient:	Department of Public Works

SFCTA RECOMMENDATION

Resolution Number:		Resolution Date:	
Total PROP K Requested:	\$908,990	Total PROP K Recommended	\$908,990

SGA Project Number:	135-1	Name:	Street Repair and Cleaning Equipment
Sponsor:	Department of Public Works	Expiration Date:	12/31/2023
Phase:	Construction	Fundshare:	100.0%

Cash Flow Distribution Schedule by Fiscal Year

Fund Source	FY 2020/21	FY 2021/22	FY 2022/23	FY 2023/24	FY 2024/25	Total
PROP K EP-135	\$0	\$454,495	\$454,495	\$0	\$0	\$908,990

Deliverables

1. Quarterly progress reports shall provide the status of each purchase, including whether each piece of equipment has been ordered, received, or placed into service as of the end of the previous quarter.

2. Quarterly progress reports shall include 2-3 digital photos of each type of equipment approved for service during the prior quarter, including at least one photo showing the Prop K logo affixed to the equipment.

Metric	PROP K	TNC TAX	PROP AA
Actual Leveraging - Current Request	0.0%	No TNC TAX	No PROP AA
Actual Leveraging - This Project	0.0%	No TNC TAX	No PROP AA

E8-28

San Francisco County Transportation Authority Allocation Request Form

FY of Allocation Action:	FY2021/22
Project Name:	Street Repair and Cleaning Equipment
Grant Recipient:	Department of Public Works

EXPENDITURE PLAN SUMMARY

Current PROP K Request:	\$908,990
--------------------------------	-----------

- 1) The requested sales tax and/or vehicle registration fee revenues will be used to supplement and under no circumstance replace existing local revenues used for transportation purposes.

Initials of sponsor staff member verifying the above statement:

ER

CONTACT INFORMATION

	Project Manager	Grants Manager
Name:	John Leal	Oscar Quintanilla
Title:	Heavy Equipment Operations Supervisor	Capital Budget Analyst
Phone:	(415) 695-2133	(415) 860-2054
Email:	john.leal@sfdpw.org	oscar.quintanilla@sfdpw.org

Regenerative Air Sweeper



10-Wheel Dump Truck



[this page intentionally left blank]



San Francisco
County Transportation
Authority

San Francisco County Transportation Authority

Allocation Request Form

FY of Allocation Action:	FY2021/22
Project Name:	Public Sidewalk and Curb Repair
Grant Recipient:	Department of Public Works

EXPENDITURE PLAN INFORMATION

PROP K Expenditure Plans	Pedestrian & Bicycle Facility Maintenance
Current PROP K Request:	\$612,238
Supervisory District	Citywide

REQUEST

Brief Project Description

San Francisco Public Works is responsible for repairing sidewalks around City-maintained trees, adjacent to City properties, and at the angular returns of all intersections. A portion of the Tree Maintenance Fund established by Prop E (2016) will be used to repair sidewalks damaged by City-maintained trees. The requested Prop K funds will be used to repair non tree-related damage to public sidewalks, curb and gutters, and angular returns at approximately 568 locations.

Detailed Scope, Project Benefits and Community Outreach

San Francisco Public Works (SFPW) currently has a backlog of requested repairs to damaged public sidewalks, curb and gutters, and angular returns not related to street tree damage. Damage at these locations is typically caused by trucks driving up on curbs, old age, heavy equipment, vehicular accidents, poor original construction. There are more than 1,850 outstanding repair requests for curbs and angular returns throughout the City. See attached list of outstanding repair locations, which will be used to identify work for this funding request. At a cost of \$25.02 per sq foot and an average number of 52 sq feet per sidewalk location, SFPW expects to repair approximately 568 locations. The average cost per linear foot of curb and gutter (which involves pouring 12-18" of gutter as well as 6-10" of curb) is \$50 per linear foot. SFPW expects to repair approximately 1,750 linear feet of curb.

Prop K and State Transportation Development Act, Article 3 (TDA-3) funds will be used to repair these public sidewalks, curbs and gutters, and angular returns.

Locations are determined by data from the street tree census, SFPW inspections and public complaints and will be prioritized according to the criteria in the 5-Year Prioritization Program (SYPP) for Pedestrian and Bicycle Facility Maintenance, including pedestrian volume, proximity to vulnerable populations (senior centers, hospitals), proximity to bus stops, project readiness, community support, and time-sensitive urgency. In addition to these locations, SFPW anticipates that emergency response may be required at sidewalks fronting federal, state, school, and housing authority properties, as well as fronting undeveloped lands, roadway structures (i.e. stairways, tunnels, bridges and retaining walls), and special surface sidewalks such as Market Street bricks and Mission Street tiles. Any substitutions of locations would be made in accordance with the 5YPP prioritization criteria.

E8-32

SFPW will provide the number of sidewalk and curb repairs completed and the list of repair locations as part of the project progress reports, noting the locations identified through service requests and claims data.

New locations continuously become priorities as a result of SFPW's ongoing inspections, daily complaints, and reports of trip-and-fall accidents. The locations identified in the current prioritized sidewalk repair list may change based on higher need locations that cannot be anticipated at this time. SFPW has the flexibility to prioritize and complete locations on an expedited basis if there is a potential significant impact to pedestrian access and/or have the highest likelihood of generating claims against the City and County of San Francisco (CCSF). Failure to correct sidewalk deficiencies, whether they front public or private properties, increases CCSF's exposure to claims and lawsuits resulting from trip-and-fall injuries.

SFPW sidewalk inspectors will continue to respond to public complaints through 311 about public sidewalks.

Project Location

Citywide

Project Phase(s)

Construction (CON)

5YPP/STRATEGIC PLAN INFORMATION

Type of Project in the Prop K 5YPP/Prop AA Strategic Plan?	Named Project
Is requested amount greater than the amount programmed in the relevant 5YPP or Strategic Plan?	Less than or Equal to Programmed Amount
Prop K 5YPP Amount:	\$612,238

San Francisco County Transportation Authority Allocation Request Form

FY of Allocation Action:	FY2021/22
Project Name:	Public Sidewalk and Curb Repair
Grant Recipient:	Department of Public Works

ENVIRONMENTAL CLEARANCE

Environmental Type:	Categorically Exempt
----------------------------	----------------------

PROJECT DELIVERY MILESTONES

Phase	Start		End	
	Quarter	Calendar Year	Quarter	Calendar Year
Planning/Conceptual Engineering (PLAN)				
Environmental Studies (PA&ED)				
Right of Way				
Design Engineering (PS&E)				
Advertise Construction				
Start Construction (e.g. Award Contract)	Jul-Aug-Sep	2021		
Operations (OP)				
Open for Use			Apr-May-Jun	2022
Project Completion (means last eligible expenditure)			Oct-Nov-Dec	2022

E8-34

San Francisco County Transportation Authority Allocation Request Form

FY of Allocation Action:	FY2021/22
Project Name:	Public Sidewalk and Curb Repair
Grant Recipient:	Department of Public Works

FUNDING PLAN - FOR CURRENT REQUEST

Fund Source	Planned	Programmed	Allocated	Project Total
EP-137: Pedestrian & Bicycle Facility Maintenance	\$0	\$612,238	\$0	\$612,238
State Transportation Development Act Article 3	\$0	\$213,900	\$0	\$213,900
Phases In Current Request Total:	\$0	\$826,138	\$0	\$826,138

COST SUMMARY

Phase	Total Cost	PROP K - Current Request	Source of Cost Estimate
Planning/Conceptual Engineering	\$0		
Environmental Studies	\$0		
Right of Way	\$0		
Design Engineering	\$0		
Construction	\$826,138	\$612,238	Based on available funds
Operations	\$0		
Total:	\$826,138	\$612,238	

% Complete of Design:	N/A
As of Date:	N/A
Expected Useful Life:	10 Years

San Francisco County Transportation Authority
Prop K/Prop AA Allocation Request Form

Project Name: Public Sidewalk and Curb Repair

MAJOR LINE ITEM BUDGET

SAMPLE PROJECT BUDGET - CONSTRUCTION

SUMMARY BY MAJOR LINE ITEM (BY AGENCY LABOR BY TASK)					
Budget Line Item	Totals	% of contract	SFPW	SFMTA	Contractor
Labor	\$ 702,217		\$ 702,217	\$ -	\$ -
Materials	\$ 123,921		\$ 123,921	\$ -	\$ -
Total Construction Phase	\$ 826,138		\$ 826,138	\$ -	\$ -

E8-36

San Francisco County Transportation Authority Allocation Request Form

FY of Allocation Action:	FY2021/22
Project Name:	Public Sidewalk and Curb Repair
Grant Recipient:	Department of Public Works

SFCTA RECOMMENDATION

Resolution Number:		Resolution Date:	
Total PROP K Requested:	\$612,238	Total PROP K Recommended	\$612,238

SGA Project Number:	137-1	Name:	Public Sidewalk and Curb Repair
Sponsor:	Department of Public Works	Expiration Date:	06/30/2023
Phase:	Construction	Fundshare:	74.11%

Cash Flow Distribution Schedule by Fiscal Year

Fund Source	FY 2020/21	FY 2021/22	FY 2022/23	FY 2023/24	FY 2024/25	Total
PROP K EP-137	\$0	\$459,179	\$153,059	\$0	\$0	\$612,238

Deliverables

- Quarterly progress reports shall provide the number of sidewalk repairs completed for the quarter and a list of repair locations, noting the locations identified through service requests and claims data.
- With quarterly progress reports and at project completion, provide 2- 3 digital photos of construction work in progress and completed projects.

Special Conditions

- Public Works is allowed to submit evidence of proportional billing upon completion of the Public Sidewalk and Curb Repair project.

Metric	PROP K	TNC TAX	PROP AA
Actual Leveraging - Current Request	25.89%	No TNC TAX	No PROP AA
Actual Leveraging - This Project	25.89%	No TNC TAX	No PROP AA

San Francisco County Transportation Authority Allocation Request Form

FY of Allocation Action:	FY2021/22
Project Name:	Public Sidewalk and Curb Repair
Grant Recipient:	Department of Public Works

EXPENDITURE PLAN SUMMARY

Current PROP K Request:	\$612,238
--------------------------------	-----------

- 1) The requested sales tax and/or vehicle registration fee revenues will be used to supplement and under no circumstance replace existing local revenues used for transportation purposes.

Initials of sponsor staff member verifying the above statement:

ER

CONTACT INFORMATION

	Project Manager	Grants Manager
Name:	Marianna Williams	Oscar Quintanilla
Title:	Acting Assistant Superintendent, Cement Shop	Capital Budget Analyst
Phone:	(415) 695-2049	(415) 860-2054
Email:	marianna.williams@sfdpw.org	oscar.quintanilla@sfdpw.org

E8-38

Description	On Street	From Street	District	Date Reported
Concrete Curb/Sidewalk Repair - 675 38TH AVE	38TH AVE	ANZA ST	01	4/8/2021 16:46
Concrete Curb/Sidewalk Repair - 675 36TH AVE	36TH AVE	ANZA ST	01	3/15/2021 14:26
Concrete Curb/Sidewalk Repair - 790 06TH AVE	06TH AVE	CABRILLO ST	01	3/9/2021 13:51
Concrete Curb/Sidewalk Repair - 7630 GEARY BLVD	GEARY BLVD	40TH AVE	01	3/4/2021 20:26
Concrete Curb/Sidewalk Repair - 495 39TH AVE	39TH AVE	CLEMENT ST	01	2/24/2021 15:01
Concrete Curb/Sidewalk Repair - 718 43RD AVE	43RD AVE	BALBOA ST	01	2/24/2021 14:56
Concrete Curb/Sidewalk Repair - 2130 FULTON ST	FULTON ST	CLAYTON ST	01	2/8/2021 14:12
Concrete Curb/Sidewalk Repair - 4150 GEARY BLVD	GEARY BLVD	05TH AVE	01	2/2/2021 15:31
Concrete Curb/Sidewalk Repair - 2250 CLEMENT ST	CLEMENT ST	23RD AVE	01	1/25/2021 10:27
Concrete Curb/Sidewalk Repair - 531 14TH AVE	14TH AVE	ANZA ST	01	1/7/2021 14:07
Concrete Curb/Sidewalk Repair - 579 29TH AVE	29TH AVE	GEARY BLVD	01	11/25/2020 13:26
Concrete Curb/Sidewalk Repair - 735 31ST AVE	31ST AVE	BALBOA ST	01	9/24/2020 12:01
Concrete Curb/Sidewalk Repair - 5546 FULTON ST	FULTON ST	31ST AVE	01	9/24/2020 11:57
Concrete Curb/Sidewalk Repair - 733 15TH AVE	15TH AVE	CABRILLO ST	01	9/17/2020 11:16
Concrete Curb/Sidewalk Repair - 850 LA PLAYA	LA PLAYA	CABRILLO ST	01	9/15/2020 10:21
Concrete Curb/Sidewalk Repair - 444 10TH AVE	10TH AVE	GEARY BLVD	01	9/14/2020 14:36
Concrete Curb/Sidewalk Repair - 305 CLEMENT ST	CLEMENT ST	04TH AVE	01	9/9/2020 13:50
Concrete Curb/Sidewalk Repair - 2820 FULTON ST	FULTON ST	04TH AVE	01	8/24/2020 12:46
Concrete Curb/Sidewalk Repair - 570 29TH AVE	29TH AVE	GEARY BLVD	01	8/21/2020 7:56
Concrete Curb/Sidewalk Repair -	FULTON ST	GREAT HWY	01	8/17/2020 13:41
Concrete Curb/Sidewalk Repair - 409 10TH AVE	10TH AVE	GEARY BLVD	01	8/5/2020 11:46
Concrete Curb/Sidewalk Repair - 701 ANZA ST	ANZA ST	PARKER AVE	01	7/14/2020 10:16
Concrete Curb/Sidewalk Repair - 5360 FULTON ST	FULTON ST	29TH AVE	01	4/6/2020 14:36
Concrete Curb/Sidewalk Repair - 790 22ND AVE	22ND AVE	CABRILLO ST	01	2/12/2020 15:31
Concrete Curb/Sidewalk Repair - 701 11TH AVE	11TH AVE	CABRILLO ST	01	1/23/2020 16:16
Concrete Curb/Sidewalk Repair - 702 11TH AVE	11TH AVE	CABRILLO ST	01	1/23/2020 10:26
Concrete Curb/Sidewalk Repair -	06TH AVE	FULTON ST	01	12/3/2019 12:21
Concrete Curb/Sidewalk Repair - 3716 GEARY BLVD	GEARY BLVD	ARGUELLO BLVD	01	9/25/2019 13:46
Concrete Curb/Sidewalk Repair - (2700-2879)	FULTON ST	03RD AVE	01	9/16/2019 13:56

Concrete Curb/Sidewalk Repair -	23RD AVE	GEARY BLVD	01	9/16/2019 13:36
Concrete Curb/Sidewalk Repair - 484 37TH AVE	37TH AVE	UNNAMED 010	01	9/9/2019 13:16
Concrete Curb/Sidewalk Repair - 710 41ST AVE	41ST AVE	BALBOA ST	01	4/11/2019 8:31
Concrete Curb/Sidewalk Repair - 0000	FUNSTON AVE	CABRILLO ST	01	3/27/2019 8:56
Concrete Curb/Sidewalk Repair - 4212 BALBOA ST	BALBOA ST	43RD AVE	01	2/20/2019 9:46
Concrete Curb/Sidewalk Repair - 714 48TH AVE	48TH AVE	BALBOA ST	01	11/19/2018 14:24
Concrete Curb/Sidewalk Repair - 608 44TH AVE	44TH AVE	ANZA ST	01	11/6/2018 16:39
Concrete Curb/Sidewalk Repair - 205 COLLINS ST	COLLINS ST	GEARY BLVD	01	10/23/2018 15:57
Concrete Curb/Sidewalk Repair - 663 21ST AVE	21ST AVE	BALBOA ST	01	10/18/2018 13:41
Concrete Curb/Sidewalk Repair - 738 09TH AVE	09TH AVE	CABRILLO ST	01	10/9/2018 13:42
Concrete Curb/Sidewalk Repair - 791 44TH AVE	44TH AVE	BALBOA ST	01	9/19/2018 10:50
Concrete Curb/Sidewalk Repair - 4420 BALBOA ST	BALBOA ST	45TH AVE	01	9/12/2018 13:24
Concrete Curb/Sidewalk Repair -	47TH AVE	LINCOLN WAY	01	4/18/2018 7:15
Concrete Curb/Sidewalk Repair -	05TH AVE	FULTON ST	01	3/1/2018 13:40
Concrete Curb/Sidewalk Repair - 663 33RD AVE	33RD AVE	ANZA ST	01	1/9/2018 14:49
Concrete Curb/Sidewalk Repair - 6600 GEARY BLVD	GEARY BLVD	30TH AVE	01	12/27/2017 14:29
Concrete Curb/Sidewalk Repair - 7817 GEARY BLVD	GEARY BLVD	42ND AVE	01	12/13/2017 10:59
Concrete Curb/Sidewalk Repair - 7615 GEARY BLVD	GEARY BLVD	40TH AVE	01	11/28/2017 14:56
Concrete Curb/Sidewalk Repair - 4099 GEARY BLVD	GEARY BLVD	04TH AVE	01	8/8/2017 14:52
Concrete Curb/Sidewalk Repair - 5920 GEARY BLVD	GEARY BLVD	23RD AVE	01	7/21/2017 12:28
Concrete Curb/Sidewalk Repair - 500 48TH AVE	48TH AVE	GEARY BLVD	01	4/28/2017 12:43
Concrete Curb/Sidewalk Repair -	38TH AVE	GEARY BLVD	01	2/8/2017 10:56
Concrete Curb/Sidewalk Repair - 795 20TH AVE	20TH AVE	CABRILLO ST	01	12/9/2016 10:46
Concrete Curb/Sidewalk Repair - 519 39TH AVE	39TH AVE	GEARY BLVD	01	9/10/2013 15:01
Concrete Curb/Sidewalk Repair -	38TH AVE	CLEMENT ST	01	2/19/2013 14:45
Concrete Curb/Sidewalk Repair -	ANZA ST	FUNSTON AVE	01	5/7/2012 19:00
Concrete Curb/Sidewalk Repair - 1800 CHESTNUT ST	CHESTNUT ST	BUCHANAN ST	02	4/1/2021 11:06

E8-40

Concrete Curb/Sidewalk Repair - 201 ARGUELLO BLVD	ARGUELLO BLVD	LAKE ST	02	4/1/2021 8:16
Concrete Curb/Sidewalk Repair - 1388 SUTTER ST	SUTTER ST	VAN NESS AVE	02	3/24/2021 10:06
Concrete Curb/Sidewalk Repair - 3574 PIERCE ST	PIERCE ST	CAPRA WAY	02	3/12/2021 7:41
Concrete Curb/Sidewalk Repair - 2901 SACRAMENTO ST	SACRAMENTO ST	DIVISADERO ST	02	3/10/2021 12:06
Concrete Curb/Sidewalk Repair - 283 31ST AVE	31ST AVE	SEA VIEW TER	02	3/4/2021 20:11
Concrete Curb/Sidewalk Repair - 3140 GEARY BLVD	GEARY BLVD	COOK ST	02	11/18/2020 10:01
Concrete Curb/Sidewalk Repair - 1462 LAKE ST	LAKE ST	15TH AVE	02	10/13/2020 14:57
Concrete Curb/Sidewalk Repair - 27 27TH AVE	27TH AVE	SEACLIFF AVE	02	10/8/2020 18:16
Concrete Curb/Sidewalk Repair - 1898 UNION ST	UNION ST	OCTAVIA ST	02	9/22/2020 14:01
Concrete Curb/Sidewalk Repair - 1200 UNION ST	UNION ST	HYDE ST	02	6/10/2020 16:47
Concrete Curb/Sidewalk Repair - 1100 LOMBARD ST	LOMBARD ST	HYDE ST	02	6/4/2020 13:22
Concrete Curb/Sidewalk Repair -	CAPRA WAY	PIERCE ST	02	5/18/2020 8:22
Concrete Curb/Sidewalk Repair -	CAPRA WAY	PIERCE ST	02	3/17/2020 13:41
Concrete Curb/Sidewalk Repair - 43 PARKER AVE	PARKER AVE	CALIFORNIA ST	02	10/7/2019 7:43
Concrete Curb/Sidewalk Repair - 2170 GREEN ST	GREEN ST	WEBSTER ST	02	10/3/2019 7:56
Concrete Curb/Sidewalk Repair - 2460 LARKIN ST	LARKIN ST	FILBERT ST	02	8/19/2019 8:06
Concrete Curb/Sidewalk Repair - 1000 UNION ST	UNION ST	JONES ST	02	7/23/2019 15:06
Concrete Curb/Sidewalk Repair - 3765 CALIFORNIA ST	CALIFORNIA ST	COMMONWEALTH AVE	02	2/8/2019 10:42
Concrete Curb/Sidewalk Repair - 2490 GEARY BLVD	GEARY BLVD	BAKER ST \ SAINT JOSEPHS AVE	02	11/15/2018 11:47
Concrete Curb/Sidewalk Repair - 2001 UNION ST	UNION ST	BUCHANAN ST	02	10/9/2018 15:23
Concrete Curb/Sidewalk Repair - 2750 JACKSON ST	JACKSON ST	SCOTT ST	02	9/17/2018 18:00
Concrete Curb/Sidewalk Repair - 3252 LYON ST	LYON ST	HWY 101 NORTHBOUND \ RICHARDSON AVE	02	8/29/2018 15:04
Concrete Curb/Sidewalk Repair - 2034 GREENWICH ST	GREENWICH ST	BUCHANAN ST	02	8/20/2018 12:40
Concrete Curb/Sidewalk Repair - 40 VEGA ST	VEGA ST	ANZAVISTA AVE	02	6/28/2018 8:45

Concrete Curb/Sidewalk Repair - 237 29TH AVE	29TH AVE	LAKE ST	02	5/23/2018 15:25
Concrete Curb/Sidewalk Repair - 2350 GEARY BLVD	GEARY BLVD	BRODERICK ST	02	5/16/2018 16:37
Concrete Curb/Sidewalk Repair - 2100 WASHINGTON ST	WASHINGTON ST	OCTAVIA ST	02	4/11/2018 14:05
Concrete Curb/Sidewalk Repair - 1784 BEACH ST	BEACH ST	RETIRO WAY	02	4/9/2018 15:25
Concrete Curb/Sidewalk Repair - 1801 BEACH ST	BEACH ST	CERVANTES BLVD \ MALLORCA WAY	02	3/27/2018 12:50
Concrete Curb/Sidewalk Repair - 2301 FRANCISCO ST	FRANCISCO ST	DIVISADERO ST	02	3/27/2018 12:30
Concrete Curb/Sidewalk Repair - 3065 BUCHANAN ST	BUCHANAN ST	UNION ST	02	3/1/2018 13:40
Concrete Curb/Sidewalk Repair - 1700 BROADWAY	BROADWAY	FRANKLIN ST	02	11/1/2017 13:16
Concrete Curb/Sidewalk Repair - 2497 PACIFIC AVE	PACIFIC AVE	FILLMORE ST	02	8/16/2017 8:15
Concrete Curb/Sidewalk Repair - 2390 HYDE ST	HYDE ST	LOMBARD ST	02	8/4/2017 14:59
Concrete Curb/Sidewalk Repair - 400 AVILA ST	AVILA ST	CERVANTES BLVD	02	7/6/2017 16:22
Concrete Curb/Sidewalk Repair -	GREENWICH ST	LAGUNA ST	02	6/29/2017 14:16
Concrete Curb/Sidewalk Repair - 655 BEACH ST	BEACH ST	COLUMBUS AVE	02	6/1/2017 13:47
Concrete Curb/Sidewalk Repair - 1883 GREENWICH ST	GREENWICH ST	OCTAVIA ST	02	5/3/2017 15:05
Concrete Curb/Sidewalk Repair - 2002 PACIFIC AVE	PACIFIC AVE	OCTAVIA ST	02	4/23/2017 7:20
Concrete Curb/Sidewalk Repair - 1200 UNION ST	UNION ST	HYDE ST	02	2/16/2017 12:26
Concrete Curb/Sidewalk Repair -	GREENWICH ST	LAGUNA ST	02	11/21/2016 14:01
Concrete Curb/Sidewalk Repair - 3650 WASHINGTON ST	WASHINGTON ST	LOCUST ST	02	11/2/2016 13:45
Concrete Curb/Sidewalk Repair - 2398 PACIFIC AVE	PACIFIC AVE	WEBSTER ST	02	10/31/2016 13:30
Concrete Curb/Sidewalk Repair -	JACKSON ST	PRESIDIO AVE	02	10/12/2016 14:36
Concrete Curb/Sidewalk Repair - 1310 GREENWICH ST	GREENWICH ST	LARKIN ST	02	10/6/2016 13:56

E8-42

Concrete Curb/Sidewalk Repair - 650 PRESIDIO AVE	PRESIDIO AVE	MASONIC AVE \ PINE ST	02	9/28/2016 17:15
Concrete Curb/Sidewalk Repair - 95 CERVANTES BLVD	CERVANTES BLVD	ALHAMBRA ST	02	9/23/2016 11:58
Concrete Curb/Sidewalk Repair - 2515 FILLMORE ST	FILLMORE ST	JACKSON ST	02	8/23/2016 11:20
Concrete Curb/Sidewalk Repair - 3971 CLAY ST	CLAY ST	CHERRY ST	02	8/2/2016 12:40
Concrete Curb/Sidewalk Repair - 945 BAY ST	BAY ST	NORTH VIEW CT	02	6/29/2016 15:35
Concrete Curb/Sidewalk Repair - 99 25TH AVE	25TH AVE	SCENIC WAY	02	4/5/2016 10:56
Concrete Curb/Sidewalk Repair - 2870 FILBERT ST	FILBERT ST	BAKER ST	02	3/26/2016 14:45
Concrete Curb/Sidewalk Repair -	DIVISADERO ST	FRANCISCO ST	02	2/26/2016 12:50
Concrete Curb/Sidewalk Repair - 3057 SACRAMENTO ST	SACRAMENTO ST	BRODERICK ST	02	12/24/2015 11:12
Concrete Curb/Sidewalk Repair - 275 MOULTON ST	MOULTON ST	FILLMORE ST	02	12/15/2015 12:16
Concrete Curb/Sidewalk Repair -	GEARY BLVD	LYON ST	02	12/8/2015 13:28
Concrete Curb/Sidewalk Repair - 1 DANIEL BURNHAM CT	DANIEL BURNHAM CT	VAN NESS AVE	02	7/22/2015 11:38
Concrete Curb/Sidewalk Repair - 3298 WASHINGTON ST	WASHINGTON ST	LYON ST	02	6/14/2013 9:30
Concrete Curb/Sidewalk Repair -	STEINER ST	CLAY ST	02	4/19/2013 11:45
Concrete Curb/Sidewalk Repair -	HWY 1 NORTHBOUND	HWY 1 SOUTHBOUND \ LAKE ST \ PARK PRESIDIO BLVD	02	2/13/2013 16:00
Concrete Curb/Sidewalk Repair - 1700 LARKIN ST	LARKIN ST	WASHINGTON ST	03	4/5/2021 11:51
Concrete Curb/Sidewalk Repair - 1100 SACRAMENTO ST	SACRAMENTO ST	MASON ST	03	3/12/2021 17:31
Concrete Curb/Sidewalk Repair - 1363 GREEN ST	GREEN ST	LARKIN ST	03	3/2/2021 10:41
Concrete Curb/Sidewalk Repair - 200 POWELL ST	POWELL ST	OFARRELL ST	03	2/24/2021 11:51
Concrete Curb/Sidewalk Repair - 301 GEARY ST	GEARY ST	POWELL ST	03	1/22/2021 13:22
Concrete Curb/Sidewalk Repair - 990 VALLEJO ST	VALLEJO ST	ALTA VISTA TER	03	1/19/2021 15:12
Concrete Curb/Sidewalk Repair - 760 FILBERT ST	FILBERT ST	COLUMBUS AVE \ VIA BUFANO	03	1/14/2021 15:16

Concrete Curb/Sidewalk Repair - 1821 GRANT AVE	GRANT AVE	LOMBARD ST	03	1/12/2021 11:12
Concrete Curb/Sidewalk Repair - 1931 MASON ST	MASON ST	VALPARAISO ST	03	1/11/2021 14:01
Concrete Curb/Sidewalk Repair - 1570 STOCKTON ST	STOCKTON ST	COLUMBUS AVE \ GREEN ST	03	12/3/2020 12:26
Concrete Curb/Sidewalk Repair - 301 BATTERY ST	BATTERY ST	SACRAMENTO ST	03	10/28/2020 12:46
Concrete Curb/Sidewalk Repair - 211 JEFFERSON ST	JEFFERSON ST	TAYLOR ST	03	10/8/2020 15:21
Concrete Curb/Sidewalk Repair - 32 LOMBARD ST	LOMBARD ST	BATTERY ST \ THE EMBARCADERO	03	9/29/2020 11:52
Concrete Curb/Sidewalk Repair - 100 BUSH ST	BUSH ST	BATTERY ST	03	9/22/2020 10:21
Concrete Curb/Sidewalk Repair - 441 MASON ST	MASON ST	DERBY ST	03	9/17/2020 15:31
Concrete Curb/Sidewalk Repair - 1611 CLAY ST	CLAY ST	LARKIN ST	03	9/17/2020 13:16
Concrete Curb/Sidewalk Repair - 170 OFARRELL ST	OFARRELL ST	STOCKTON ST	03	9/10/2020 10:51
Concrete Curb/Sidewalk Repair - 2238 POLK ST	POLK ST	VALLEJO ST	03	9/2/2020 15:06
Concrete Curb/Sidewalk Repair - 1900 POLK ST	POLK ST	JACKSON ST	03	9/2/2020 10:51
Concrete Curb/Sidewalk Repair - 450 POWELL ST	POWELL ST	POST ST	03	8/12/2020 8:46
Concrete Curb/Sidewalk Repair - 1300 COLUMBUS AVE	COLUMBUS AVE	NORTH POINT ST	03	8/6/2020 16:36
Concrete Curb/Sidewalk Repair - 1301 MONTGOMERY ST	MONTGOMERY ST	UNION ST	03	7/22/2020 8:52
Concrete Curb/Sidewalk Repair - 20 OFARRELL ST	OFARRELL ST	SECURITY PACIFIC PL	03	7/7/2020 10:26
Concrete Curb/Sidewalk Repair - 225 BATTERY ST	BATTERY ST	CALIFORNIA ST	03	6/30/2020 9:47
Concrete Curb/Sidewalk Repair - 1100 SACRAMENTO ST	SACRAMENTO ST	MASON ST	03	6/16/2020 11:37
Concrete Curb/Sidewalk Repair - 950 CLAY ST	CLAY ST	STOCKTON ST	03	6/5/2020 12:56
Concrete Curb/Sidewalk Repair - 1122 POWELL ST	POWELL ST	WASHINGTON ST	03	5/28/2020 11:52
Concrete Curb/Sidewalk Repair - 924 GRANT AVE	GRANT AVE	WASHINGTON ST	03	5/28/2020 11:07
Concrete Curb/Sidewalk Repair - 301 GEARY ST	GEARY ST	POWELL ST	03	5/8/2020 11:51
Concrete Curb/Sidewalk Repair - 1100 GRANT AVE	GRANT AVE	PACIFIC AVE	03	4/22/2020 16:56
Concrete Curb/Sidewalk Repair - 381 BUSH ST	BUSH ST	BELDEN ST	03	4/16/2020 16:21

E8-44

Concrete Curb/Sidewalk Repair - 1208 STOCKTON ST	STOCKTON ST	PACIFIC AVE	03	4/2/2020 11:32
Concrete Curb/Sidewalk Repair - 943 FILBERT ST	FILBERT ST	REDFIELD ALY	03	4/1/2020 16:06
Concrete Curb/Sidewalk Repair - 1000 GRANT AVE	GRANT AVE	JACKSON ST	03	4/1/2020 12:31
Concrete Curb/Sidewalk Repair - 895 PACIFIC AVE	PACIFIC AVE	TRENTON ST	03	4/1/2020 10:41
Concrete Curb/Sidewalk Repair - 400 SUTTER ST	SUTTER ST	STOCKTON ST \ STOCKTON TUNL	03	3/31/2020 14:21
Concrete Curb/Sidewalk Repair - 490 VALLEJO ST	VALLEJO ST	KEARNY ST	03	3/31/2020 11:12
Concrete Curb/Sidewalk Repair - 725 CALIFORNIA ST	CALIFORNIA ST	GRANT AVE	03	3/10/2020 9:22
Concrete Curb/Sidewalk Repair - 659 COLUMBUS AVE	COLUMBUS AVE	POWELL ST	03	3/5/2020 9:18
Concrete Curb/Sidewalk Repair - 271 COLUMBUS AVE	COLUMBUS AVE	JACK KEROUAC ALY \ SAROYAN PL	03	2/28/2020 11:46
Concrete Curb/Sidewalk Repair - 52 CALIFORNIA ST	CALIFORNIA ST	DRUMM ST	03	2/27/2020 13:44
Concrete Curb/Sidewalk Repair - 1343 GREEN ST	GREEN ST	LARKIN ST	03	2/24/2020 15:26
Concrete Curb/Sidewalk Repair - 279 COLUMBUS AVE	COLUMBUS AVE	JACK KEROUAC ALY \ SAROYAN PL	03	2/11/2020 14:16
Concrete Curb/Sidewalk Repair - 1706 HYDE ST	HYDE ST	BROADWAY	03	2/11/2020 12:07
Concrete Curb/Sidewalk Repair - 1098 LARKIN ST	LARKIN ST	HEMLOCK ST	03	2/10/2020 12:57
Concrete Curb/Sidewalk Repair -	LARKIN ST	ROCKLAND ST	03	1/23/2020 14:23
Concrete Curb/Sidewalk Repair - 1200 STOCKTON ST	STOCKTON ST	PACIFIC AVE	03	1/23/2020 12:26
Concrete Curb/Sidewalk Repair - 733 GRANT AVE	GRANT AVE	COMMERCIAL ST	03	1/16/2020 15:11
Concrete Curb/Sidewalk Repair - 1788 CLAY ST	CLAY ST	POLK ST	03	1/16/2020 13:21
Concrete Curb/Sidewalk Repair - 50 GREEN ST	GREEN ST	FRONT ST	03	1/9/2020 13:01
Concrete Curb/Sidewalk Repair - 430 CALIFORNIA ST	CALIFORNIA ST	SANSOME ST	03	1/2/2020 15:31
Concrete Curb/Sidewalk Repair - 670 DAVIS ST	DAVIS ST	DAVIS CT \ JACKSON ST	03	12/27/2019 15:26
Concrete Curb/Sidewalk Repair - 432 MASON ST	MASON ST	DERBY ST	03	11/25/2019 12:31

Concrete Curb/Sidewalk Repair - 1019 STOCKTON ST	STOCKTON ST	WASHINGTON ST	03	11/19/2019 13:51
Concrete Curb/Sidewalk Repair -	CLAY ST	WALTER U LUM PL	03	11/18/2019 12:26
Concrete Curb/Sidewalk Repair - 1400 BROADWAY	BROADWAY	LARKIN ST \ ROBERT C LEVY TUNL	03	11/18/2019 12:01
Concrete Curb/Sidewalk Repair - 586 BUSH ST	BUSH ST	CHATHAM PL	03	11/12/2019 12:56
Concrete Curb/Sidewalk Repair - 699 SUTTER ST	SUTTER ST	MASON ST	03	11/5/2019 10:01
Concrete Curb/Sidewalk Repair - 700 POST ST	POST ST	JONES ST	03	10/16/2019 15:12
Concrete Curb/Sidewalk Repair - 1800 HYDE ST	HYDE ST	VALLEJO ST	03	10/15/2019 13:16
Concrete Curb/Sidewalk Repair - 1483 MASON ST	MASON ST	PACIFIC AVE	03	10/11/2019 12:36
Concrete Curb/Sidewalk Repair - 40 FLORENCE ST	FLORENCE ST	VALLEJO ST	03	10/5/2019 12:11
Concrete Curb/Sidewalk Repair - 1423 POWELL ST	POWELL ST	BROADWAY \ ROBERT C LEVY TUNL	03	10/5/2019 11:31
Concrete Curb/Sidewalk Repair - 398 GEARY ST	GEARY ST	POWELL ST	03	10/1/2019 15:51
Concrete Curb/Sidewalk Repair - 200 COLUMBUS AVE	COLUMBUS AVE	PACIFIC AVE	03	9/26/2019 10:36
Concrete Curb/Sidewalk Repair - 555 BEACH ST	BEACH ST	JONES ST	03	9/25/2019 14:41
Concrete Curb/Sidewalk Repair - 380 BEACH ST	BEACH ST	MASON ST	03	9/18/2019 12:57
Concrete Curb/Sidewalk Repair - 1653 GRANT AVE	GRANT AVE	JACK MICHELINE ALY	03	9/11/2019 12:31
Concrete Curb/Sidewalk Repair - 929 PINE ST	PINE ST	VINE TER	03	8/23/2019 12:51
Concrete Curb/Sidewalk Repair - 240 FRONT ST	FRONT ST	HALLECK ST	03	8/22/2019 11:31
Concrete Curb/Sidewalk Repair - 220 GEARY ST	GEARY ST	STOCKTON ST	03	7/23/2019 14:41
Concrete Curb/Sidewalk Repair -	BROADWAY	KEARNY ST	03	6/18/2019 15:16
Concrete Curb/Sidewalk Repair - 15 SCOTLAND ST	SCOTLAND ST	FILBERT ST	03	6/11/2019 14:31
Concrete Curb/Sidewalk Repair - 1000 CALIFORNIA ST	CALIFORNIA ST	MASON ST	03	6/11/2019 13:32
Concrete Curb/Sidewalk Repair - 924 GRANT AVE	GRANT AVE	WASHINGTON ST	03	4/11/2019 10:51
Concrete Curb/Sidewalk Repair - 721 FILBERT ST	FILBERT ST	COLUMBUS AVE \ VIA BUFANO	03	4/2/2019 11:41
Concrete Curb/Sidewalk Repair - 852 STOCKTON ST	STOCKTON ST	SACRAMENTO ST \ STOCKTON TUNL	03	2/22/2019 14:22
Concrete Curb/Sidewalk Repair - 6 SCOTLAND ST	SCOTLAND ST	FILBERT ST	03	1/11/2019 13:11

E8-46

Concrete Curb/Sidewalk Repair - 1301 MASON ST	MASON ST	JACKSON ST	03	1/4/2019 14:26
Concrete Curb/Sidewalk Repair - 680 SACRAMENTO ST	SACRAMENTO ST	SPRING ST	03	1/4/2019 13:14
Concrete Curb/Sidewalk Repair - 1701 MASON ST	MASON ST	GREEN ST	03	12/27/2018 13:46
Concrete Curb/Sidewalk Repair - 220 BUSH ST	BUSH ST	TREASURY PL	03	12/26/2018 9:16
Concrete Curb/Sidewalk Repair - 1345 GREEN ST	GREEN ST	LARKIN ST	03	12/21/2018 15:06
Concrete Curb/Sidewalk Repair - 2217 POLK ST	POLK ST	VALLEJO ST	03	12/17/2018 13:22
Concrete Curb/Sidewalk Repair - 529 POWELL ST	POWELL ST	SUTTER ST	03	12/6/2018 13:28
Concrete Curb/Sidewalk Repair - 8 MISSION ST	MISSION ST	THE EMBARCADERO	03	11/28/2018 12:35
Concrete Curb/Sidewalk Repair - 420 TAYLOR ST	TAYLOR ST	OFARRELL ST	03	11/15/2018 14:01
Concrete Curb/Sidewalk Repair - 80 ELLIS ST	ELLIS ST	04TH ST \ MARKET ST \ STOCKTON ST	03	11/15/2018 11:47
Concrete Curb/Sidewalk Repair - 1221 JONES ST	JONES ST	SACRAMENTO ST	03	11/14/2018 14:34
Concrete Curb/Sidewalk Repair - 617 POST ST	POST ST	TAYLOR ST	03	11/14/2018 12:18
Concrete Curb/Sidewalk Repair - 835 CLAY ST	CLAY ST	WAVERLY PL	03	11/7/2018 8:48
Concrete Curb/Sidewalk Repair - 1085 SUTTER ST	SUTTER ST	HYDE ST	03	10/24/2018 15:06
Concrete Curb/Sidewalk Repair - 203 FRANCISCO ST	FRANCISCO ST	GRANT AVE	03	10/23/2018 10:47
Concrete Curb/Sidewalk Repair - 643 MASON ST	MASON ST	SUTTER ST	03	10/10/2018 15:03
Concrete Curb/Sidewalk Repair - 929 PINE ST	PINE ST	VINE TER	03	9/26/2018 14:06
Concrete Curb/Sidewalk Repair - 300 CALIFORNIA ST	CALIFORNIA ST	BATTERY ST	03	9/24/2018 14:26
Concrete Curb/Sidewalk Repair - 809 MASON ST	MASON ST	PINE ST	03	9/20/2018 14:36
Concrete Curb/Sidewalk Repair - 698 POST ST	POST ST	OPHIR ALY	03	8/16/2018 13:49
Concrete Curb/Sidewalk Repair - 186 FRANCISCO ST	FRANCISCO ST	GRANT AVE	03	8/9/2018 15:05
Concrete Curb/Sidewalk Repair - 301 BROADWAY	BROADWAY	SANSOME ST	03	7/27/2018 13:22
Concrete Curb/Sidewalk Repair - 1123 SUTTER ST	SUTTER ST	LARKIN ST	03	7/26/2018 13:32
Concrete Curb/Sidewalk Repair - 1316 PINE ST	PINE ST	HYDE ST	03	7/24/2018 14:07
Concrete Curb/Sidewalk Repair - 855 SANSOME ST	SANSOME ST	PACIFIC AVE	03	7/20/2018 14:50
Concrete Curb/Sidewalk Repair - 301 GEARY ST	GEARY ST	POWELL ST	03	6/22/2018 13:40
Concrete Curb/Sidewalk Repair - 501 GREENWICH ST	GREENWICH ST	GRANT AVE	03	5/15/2018 14:11

Concrete Curb/Sidewalk Repair - 400 CALIFORNIA ST	CALIFORNIA ST	SANSOME ST	03	5/9/2018 9:50
Concrete Curb/Sidewalk Repair - 835 PACIFIC AVE	PACIFIC AVE	CORDELIA ST	03	5/7/2018 11:23
Concrete Curb/Sidewalk Repair - 1299 CALIFORNIA ST	CALIFORNIA ST	JONES ST	03	4/30/2018 13:02
Concrete Curb/Sidewalk Repair - 68 BAY ST	BAY ST	KEARNY ST	03	4/16/2018 15:42
Concrete Curb/Sidewalk Repair - 940 SUTTER ST	SUTTER ST	LEAVENWORTH ST	03	4/3/2018 13:33
Concrete Curb/Sidewalk Repair - 1423 POWELL ST	POWELL ST	BROADWAY \ ROBERT C LEVY TUNL	03	3/27/2018 14:28
Concrete Curb/Sidewalk Repair - 278 POST ST	POST ST	GRANT AVE	03	3/26/2018 11:16
Concrete Curb/Sidewalk Repair - 1118 POWELL ST	POWELL ST	WASHINGTON ST	03	3/25/2018 13:01
Concrete Curb/Sidewalk Repair - 292 BATTERY ST	BATTERY ST	HALLECK ST	03	3/22/2018 16:53
Concrete Curb/Sidewalk Repair - 100 POWELL ST	POWELL ST	ELLIS ST	03	3/15/2018 13:46
Concrete Curb/Sidewalk Repair - 1130 LARKIN ST	LARKIN ST	SUTTER ST	03	3/9/2018 13:02
Concrete Curb/Sidewalk Repair - 1 POST ST	POST ST	MONTGOMERY ST	03	3/8/2018 11:02
Concrete Curb/Sidewalk Repair - 565 GRANT AVE	GRANT AVE	VINTON CT	03	3/8/2018 11:02
Concrete Curb/Sidewalk Repair - 495 GEARY ST	GEARY ST	MASON ST	03	3/6/2018 15:46
Concrete Curb/Sidewalk Repair - 693 SUTTER ST	SUTTER ST	MASON ST	03	2/27/2018 15:45
Concrete Curb/Sidewalk Repair - 44 MONTGOMERY ST	MONTGOMERY ST	POST ST	03	2/27/2018 13:07
Concrete Curb/Sidewalk Repair - 854 GRANT AVE	GRANT AVE	CLAY ST	03	2/26/2018 13:40
Concrete Curb/Sidewalk Repair - 1101 SUTTER ST	SUTTER ST	LARKIN ST	03	2/22/2018 12:56
Concrete Curb/Sidewalk Repair - 100 POWELL ST	POWELL ST	ELLIS ST	03	2/15/2018 14:50
Concrete Curb/Sidewalk Repair - 1560 VAN NESS AVE	VAN NESS AVE	PINE ST	03	2/14/2018 13:58
Concrete Curb/Sidewalk Repair - 475 SUTTER ST	SUTTER ST	STOCKTON ST \ STOCKTON TUNL	03	2/5/2018 11:47
Concrete Curb/Sidewalk Repair - 699 JACKSON ST	JACKSON ST	BECKETT ST	03	2/2/2018 14:01
Concrete Curb/Sidewalk Repair - 460 BUSH ST	BUSH ST	MARK LN	03	1/22/2018 12:39
Concrete Curb/Sidewalk Repair - 1309 HYDE ST	HYDE ST	CLAY ST	03	1/16/2018 13:41
Concrete Curb/Sidewalk Repair - 1 CALIFORNIA ST	CALIFORNIA ST	DRUMM ST	03	1/4/2018 10:00

E8-48

Concrete Curb/Sidewalk Repair - 1624 CALIFORNIA ST	CALIFORNIA ST	POLK ST	03	11/13/2017 14:05
Concrete Curb/Sidewalk Repair - 900 SUTTER ST	SUTTER ST	LEAVENWORTH ST	03	11/13/2017 13:40
Concrete Curb/Sidewalk Repair - 2 CORDELIA ST	CORDELIA ST	PACIFIC AVE	03	11/9/2017 16:21
Concrete Curb/Sidewalk Repair - 470 GREENWICH ST	GREENWICH ST	CHILD ST	03	11/9/2017 15:21
Concrete Curb/Sidewalk Repair - 1200 STOCKTON ST	STOCKTON ST	PACIFIC AVE	03	11/9/2017 14:17
Concrete Curb/Sidewalk Repair -	GRANT AVE	SUTTER ST	03	10/26/2017 12:17
Concrete Curb/Sidewalk Repair - 750 POST ST	POST ST	JONES ST	03	10/25/2017 16:17
Concrete Curb/Sidewalk Repair -	KEARNY ST	SACRAMENTO ST	03	10/19/2017 15:18
Concrete Curb/Sidewalk Repair - 764 COMMERCIAL ST	COMMERCIAL ST	KEARNY ST	03	10/19/2017 15:05
Concrete Curb/Sidewalk Repair -	BROADWAY	SANSOME ST	03	10/18/2017 14:20
Concrete Curb/Sidewalk Repair - 333 JEFFERSON ST	JEFFERSON ST	AL SCOMA WAY	03	10/17/2017 8:14
Concrete Curb/Sidewalk Repair -	GEARY ST	GRANT AVE	03	10/16/2017 14:20
Concrete Curb/Sidewalk Repair - 417 STOCKTON ST	STOCKTON ST	STOCKTON TUNL \ SUTTER ST	03	9/28/2017 12:43
Concrete Curb/Sidewalk Repair -	HYDE ST	WARNER PL	03	9/20/2017 16:41
Concrete Curb/Sidewalk Repair - 101 PINE ST	PINE ST	FRONT ST	03	9/15/2017 20:00
Concrete Curb/Sidewalk Repair -	CALIFORNIA ST	POLK ST	03	9/12/2017 16:53
Concrete Curb/Sidewalk Repair - 1320 PACIFIC AVE	PACIFIC AVE	LEAVENWORTH ST	03	9/11/2017 21:19
Concrete Curb/Sidewalk Repair - 301 POWELL ST	POWELL ST	GEARY ST	03	8/29/2017 14:40
Concrete Curb/Sidewalk Repair - 726 POST ST	POST ST	JONES ST	03	8/9/2017 15:13
Concrete Curb/Sidewalk Repair -	POWELL ST	SUTTER ST	03	7/31/2017 15:48
Concrete Curb/Sidewalk Repair -	STOCKTON ST	STOCKTON TUNL \ SUTTER ST	03	7/28/2017 16:33
Concrete Curb/Sidewalk Repair - 835 CLAY ST	CLAY ST	WAVERLY PL	03	7/11/2017 7:52
Concrete Curb/Sidewalk Repair - 2080 VAN NESS AVE	VAN NESS AVE	JACKSON ST	03	7/7/2017 15:47
Concrete Curb/Sidewalk Repair - 115 SANSOME ST	SANSOME ST	BUSH ST	03	7/6/2017 11:29

Concrete Curb/Sidewalk Repair - 8 MISSION ST	MISSION ST	THE EMBARCADERO	03	7/5/2017 17:35
Concrete Curb/Sidewalk Repair - 499 GEARY ST	GEARY ST	MASON ST	03	7/3/2017 9:37
Concrete Curb/Sidewalk Repair - 715 GRANT AVE	GRANT AVE	SACRAMENTO ST	03	2/23/2017 14:53
Concrete Curb/Sidewalk Repair -	MONTGOMERY ST	UNION ST	03	2/23/2017 14:50
Concrete Curb/Sidewalk Repair -	POWELL ST	SUTTER ST	03	2/9/2017 14:55
Concrete Curb/Sidewalk Repair - 111 OFARRELL ST	OFARRELL ST	STOCKTON ST	03	2/8/2017 11:35
Concrete Curb/Sidewalk Repair - 45 MONTGOMERY ST	MONTGOMERY ST	POST ST	03	2/8/2017 11:31
Concrete Curb/Sidewalk Repair -	CHILD ST	TELEGRAPH PL	03	2/8/2017 11:25
Concrete Curb/Sidewalk Repair - 547 SUTTER ST	SUTTER ST	POWELL ST	03	2/8/2017 11:17
Concrete Curb/Sidewalk Repair - 750 KEARNY ST	KEARNY ST	MERCHANT ST	03	12/15/2016 12:20
Concrete Curb/Sidewalk Repair - 1401 POLK ST	POLK ST	PINE ST	03	11/28/2016 11:16
Concrete Curb/Sidewalk Repair - 376 LOMBARD ST	LOMBARD ST	CHILD ST	03	11/28/2016 10:00
Concrete Curb/Sidewalk Repair - 240 KEARNY ST	KEARNY ST	HARDIE PL	03	10/27/2016 14:31
Concrete Curb/Sidewalk Repair - 945 FILBERT ST	FILBERT ST	REDFIELD ALY	03	10/19/2016 11:45
Concrete Curb/Sidewalk Repair -	BUSH ST	VAN NESS AVE	03	10/18/2016 15:15
Concrete Curb/Sidewalk Repair -	PACIFIC AVE	STOCKTON ST	03	10/17/2016 12:41
Concrete Curb/Sidewalk Repair - 2101 LARKIN ST	LARKIN ST	VALLEJO ST	03	10/7/2016 14:55
Concrete Curb/Sidewalk Repair - 808 PACIFIC AVE	PACIFIC AVE	STOCKTON ST	03	7/28/2016 14:10
Concrete Curb/Sidewalk Repair -	01ST ST	BUSH ST \ MARKET ST	03	7/25/2016 14:40
Concrete Curb/Sidewalk Repair - 500 BUSH ST	BUSH ST	GRANT AVE	03	7/13/2016 11:41
Concrete Curb/Sidewalk Repair -	CLAY ST	POWELL ST	03	6/24/2016 10:50
Concrete Curb/Sidewalk Repair -	OFARRELL ST	POWELL ST	03	6/15/2016 12:15
Concrete Curb/Sidewalk Repair -	OLD CHINATOWN LN	SPOFFORD ST \ WASHINGTON ST	03	6/9/2016 13:25
Concrete Curb/Sidewalk Repair -	STOCKTON ST	STARK ST	03	6/8/2016 13:03
Concrete Curb/Sidewalk Repair -	BAY ST	STOCKTON ST	03	6/8/2016 10:30
Concrete Curb/Sidewalk Repair -	CLAY ST	STOCKTON ST	03	6/6/2016 13:15
Concrete Curb/Sidewalk Repair - 571 BROADWAY	BROADWAY	COLUMBUS AVE	03	6/6/2016 13:15
Concrete Curb/Sidewalk Repair -	GRANT AVE	SACRAMENTO ST	03	6/6/2016 10:50

E8-50

Concrete Curb/Sidewalk Repair - 1122 POWELL ST	POWELL ST	WASHINGTON ST	03	6/2/2016 12:02
Concrete Curb/Sidewalk Repair - 840 JACKSON ST	JACKSON ST	TRENTON ST	03	5/25/2016 12:15
Concrete Curb/Sidewalk Repair - 22 SPOFFORD ST	SPOFFORD ST	CLAY ST	03	5/20/2016 14:23
Concrete Curb/Sidewalk Repair - 786 GRANT AVE	GRANT AVE	COMMERCIAL ST	03	4/26/2016 12:11
Concrete Curb/Sidewalk Repair -	KEARNY ST	MERCHANT ST	03	4/21/2016 13:51
Concrete Curb/Sidewalk Repair - 201 COLUMBUS AVE	COLUMBUS AVE	PACIFIC AVE	03	4/20/2016 14:20
Concrete Curb/Sidewalk Repair -	CLAY ST	WAVERLY PL	03	4/20/2016 11:15
Concrete Curb/Sidewalk Repair - 614 BROADWAY	BROADWAY	GRANT AVE	03	4/19/2016 9:35
Concrete Curb/Sidewalk Repair -	GRANT AVE	JACKSON ST	03	4/18/2016 14:52
Concrete Curb/Sidewalk Repair - 1109 GRANT AVE	GRANT AVE	PACIFIC AVE	03	4/18/2016 13:36
Concrete Curb/Sidewalk Repair -	CALIFORNIA ST	GRANT AVE	03	4/18/2016 12:25
Concrete Curb/Sidewalk Repair - 848 JACKSON ST	JACKSON ST	TRENTON ST	03	4/15/2016 10:55
Concrete Curb/Sidewalk Repair -	CHILD ST	TELEGRAPH PL	03	4/15/2016 10:30
Concrete Curb/Sidewalk Repair - 830 STOCKTON ST	STOCKTON ST	SACRAMENTO ST \ STOCKTON TUNL	03	4/14/2016 13:40
Concrete Curb/Sidewalk Repair - 801 CLAY ST	CLAY ST	GRANT AVE	03	4/14/2016 13:03
Concrete Curb/Sidewalk Repair -	PACIFIC AVE	STOCKTON ST	03	4/14/2016 13:03
Concrete Curb/Sidewalk Repair -	GRANT AVE	JACKSON ST	03	4/14/2016 10:50
Concrete Curb/Sidewalk Repair - 933 GRANT AVE	GRANT AVE	WASHINGTON ST	03	4/14/2016 10:05
Concrete Curb/Sidewalk Repair -	PACIFIC AVE	POWELL ST	03	4/14/2016 9:10
Concrete Curb/Sidewalk Repair - 955 GRANT AVE	GRANT AVE	WASHINGTON ST	03	4/12/2016 15:06
Concrete Curb/Sidewalk Repair -	JACKSON ST	WENTWORTH PL	03	4/12/2016 14:36
Concrete Curb/Sidewalk Repair - 1423 POWELL ST	POWELL ST	BROADWAY \ ROBERT C LEVY TUNL	03	4/12/2016 11:16
Concrete Curb/Sidewalk Repair - 837 BROADWAY	BROADWAY	POWELL ST \ ROBERT C LEVY TUNL	03	4/12/2016 11:15
Concrete Curb/Sidewalk Repair - 614 BROADWAY	BROADWAY	GRANT AVE	03	4/12/2016 10:10
Concrete Curb/Sidewalk Repair - 661 BROADWAY		GRANT AVE	03	4/12/2016 9:30

Concrete Curb/Sidewalk Repair -	BROADWAY	POWELL ST \ ROBERT C LEVY TUNL	03	4/12/2016 8:05
Concrete Curb/Sidewalk Repair - 693 CLAY ST	CLAY ST	MONTGOMERY ST	03	4/8/2016 12:51
Concrete Curb/Sidewalk Repair - 981 WASHINGTON ST	WASHINGTON ST	STONE ST	03	4/8/2016 11:31
Concrete Curb/Sidewalk Repair - 1035 GRANT AVE	GRANT AVE	JACKSON ST	03	4/7/2016 14:26
Concrete Curb/Sidewalk Repair - 1050 GRANT AVE	GRANT AVE	JACKSON ST	03	4/7/2016 13:55
Concrete Curb/Sidewalk Repair -	BUSH ST	GRANT AVE	03	4/6/2016 12:40
Concrete Curb/Sidewalk Repair - 905 SACRAMENTO ST	SACRAMENTO ST	STOCKTON ST \ STOCKTON TUNL	03	4/6/2016 11:07
Concrete Curb/Sidewalk Repair - 1609 POWELL ST	POWELL ST	GREEN ST	03	4/5/2016 15:05
Concrete Curb/Sidewalk Repair - 956 SACRAMENTO ST	SACRAMENTO ST	JOICE ST	03	4/4/2016 16:10
Concrete Curb/Sidewalk Repair - 1151 STOCKTON ST	STOCKTON ST	JACKSON ST	03	4/4/2016 14:36
Concrete Curb/Sidewalk Repair - 715 GRANT AVE	GRANT AVE	SACRAMENTO ST	03	4/4/2016 14:35
Concrete Curb/Sidewalk Repair -	CLAY ST	DRUMM ST	03	3/31/2016 13:06
Concrete Curb/Sidewalk Repair -	CALIFORNIA ST	POLK ST	03	3/30/2016 14:45
Concrete Curb/Sidewalk Repair -	JACKSON ST	POLK ST	03	3/30/2016 14:20
Concrete Curb/Sidewalk Repair - 753 COLUMBUS AVE	COLUMBUS AVE	FILBERT ST \ VIA BUFANO	03	3/17/2016 15:12
Concrete Curb/Sidewalk Repair - 301 SUTTER ST	SUTTER ST	GRANT AVE	03	3/17/2016 14:00
Concrete Curb/Sidewalk Repair -	CLAUDE LN	SUTTER ST	03	3/16/2016 12:21
Concrete Curb/Sidewalk Repair - 933 GRANT AVE	GRANT AVE	WASHINGTON ST	03	3/14/2016 15:50
Concrete Curb/Sidewalk Repair - 301 MASON ST	MASON ST	OFARRELL ST	03	3/4/2016 23:10
Concrete Curb/Sidewalk Repair - 767 COMMERCIAL ST	COMMERCIAL ST	KEARNY ST	03	3/3/2016 13:26
Concrete Curb/Sidewalk Repair - 937 CLAY ST	CLAY ST	STOCKTON ST	03	3/1/2016 13:25
Concrete Curb/Sidewalk Repair - 1118 PACIFIC AVE	PACIFIC AVE	TAYLOR ST	03	2/29/2016 11:40
Concrete Curb/Sidewalk Repair -	POLK ST	SUTTER ST	03	2/18/2016 14:25
Concrete Curb/Sidewalk Repair -	BUSH ST	SANSOME ST	03	2/17/2016 11:40

E8-52

Concrete Curb/Sidewalk Repair -	AUSTIN ST	VAN NESS AVE	03	2/11/2016 14:02
Concrete Curb/Sidewalk Repair - 1701 MASON ST	MASON ST	GREEN ST	03	1/15/2016 11:43
Concrete Curb/Sidewalk Repair - 559 LOMBARD ST	LOMBARD ST	TUSCANY ALY	03	1/15/2016 11:09
Concrete Curb/Sidewalk Repair - 380 FRANCISCO ST	FRANCISCO ST	WORDEN ST	03	1/11/2016 14:46
Concrete Curb/Sidewalk Repair - 1000 GREEN ST	GREEN ST	JONES ST	03	1/4/2016 11:04
Concrete Curb/Sidewalk Repair -	WASHINGTON ST	DAVIS ST	03	12/18/2015 10:03
Concrete Curb/Sidewalk Repair -	BUSH ST	SANSOME ST	03	12/15/2015 13:59
Concrete Curb/Sidewalk Repair - 753 COLUMBUS AVE	COLUMBUS AVE	FILBERT ST \ VIA BUFANO	03	12/4/2015 10:07
Concrete Curb/Sidewalk Repair -	MARKET ST	STEUART ST	03	11/23/2015 10:56
Concrete Curb/Sidewalk Repair - 805 BROADWAY	BROADWAY	POWELL ST \ ROBERT C LEVY TUNL	03	11/12/2015 14:02
Concrete Curb/Sidewalk Repair - 1441 STOCKTON ST	STOCKTON ST	CARD ALY	03	11/5/2015 11:43
Concrete Curb/Sidewalk Repair - 1445 MONTGOMERY ST	MONTGOMERY ST	FILBERT ST	03	11/3/2015 14:29
Concrete Curb/Sidewalk Repair - 540 SUTTER ST	SUTTER ST	POWELL ST	03	10/28/2015 13:17
Concrete Curb/Sidewalk Repair - 1423 POWELL ST	POWELL ST	BROADWAY \ ROBERT C LEVY TUNL	03	10/22/2015 11:10
Concrete Curb/Sidewalk Repair - 1455 POWELL ST	POWELL ST	BROADWAY \ ROBERT C LEVY TUNL	03	10/22/2015 10:38
Concrete Curb/Sidewalk Repair -	PACIFIC AVE	VAN NESS AVE	03	10/21/2015 8:00
Concrete Curb/Sidewalk Repair - 750 MARKET ST	MARKET ST	GRANT AVE \ OFARRELL ST	03	10/19/2015 14:30
Concrete Curb/Sidewalk Repair - 165 OFARRELL ST	OFARRELL ST	STOCKTON ST	03	10/19/2015 14:30
Concrete Curb/Sidewalk Repair - 301 MASON ST	MASON ST	OFARRELL ST	03	10/19/2015 13:10
Concrete Curb/Sidewalk Repair -	CYRIL MAGNIN ST	OFARRELL ST	03	10/19/2015 12:38
Concrete Curb/Sidewalk Repair - 180 OFARRELL ST	OFARRELL ST	STOCKTON ST	03	10/19/2015 12:38
Concrete Curb/Sidewalk Repair -	BELDEN ST	PINE ST	03	10/16/2015 12:11

Concrete Curb/Sidewalk Repair -	KEARNY ST	MAIDEN LN	03	10/16/2015 10:38
Concrete Curb/Sidewalk Repair - 841 COLUMBUS AVE	COLUMBUS AVE	MASON ST	03	10/14/2015 14:02
Concrete Curb/Sidewalk Repair - 436 GEARY ST	GEARY ST	MASON ST	03	10/9/2015 11:33
Concrete Curb/Sidewalk Repair -	CLAY ST	WAVERLY PL	03	9/17/2015 12:28
Concrete Curb/Sidewalk Repair - 45 MONTGOMERY ST	MONTGOMERY ST	POST ST	03	9/16/2015 14:37
Concrete Curb/Sidewalk Repair - 15 SCOTLAND ST	SCOTLAND ST	FILBERT ST	03	8/28/2015 10:26
Concrete Curb/Sidewalk Repair - 1 STOCKTON ST	STOCKTON ST	04TH ST \ ELLIS ST \ MARKET ST	03	8/26/2015 12:55
Concrete Curb/Sidewalk Repair - 775 VALLEJO ST	VALLEJO ST	TURK MURPHY LN	03	8/24/2015 11:34
Concrete Curb/Sidewalk Repair - 806 VALLEJO ST	VALLEJO ST	POWELL ST	03	8/24/2015 9:31
Concrete Curb/Sidewalk Repair - 727 COLUMBUS AVE	COLUMBUS AVE	FILBERT ST \ VIA BUFANO	03	8/6/2015 12:24
Concrete Curb/Sidewalk Repair - 730 POWELL ST	POWELL ST	PINE ST	03	7/27/2015 13:23
Concrete Curb/Sidewalk Repair -	FRANCISCO ST	STOCKTON ST	03	7/24/2015 10:37
Concrete Curb/Sidewalk Repair - 670 DAVIS ST	DAVIS ST	DAVIS CT \ JACKSON ST	03	7/6/2015 8:23
Concrete Curb/Sidewalk Repair -	PACIFIC AVE	VAN NESS AVE	03	6/30/2015 14:06
Concrete Curb/Sidewalk Repair -	BUSH ST	MONTGOMERY ST	03	6/22/2015 14:53
Concrete Curb/Sidewalk Repair -	GEARY ST	KEARNY ST	03	6/1/2015 11:51
Concrete Curb/Sidewalk Repair - 1337 GRANT AVE	GRANT AVE	VALLEJO ST	03	5/19/2015 12:52
Concrete Curb/Sidewalk Repair - 540 GRANT AVE	GRANT AVE	VINTON CT	03	5/15/2015 9:35
Concrete Curb/Sidewalk Repair - 444 GRANT AVE	GRANT AVE	BUSH ST	03	5/15/2015 9:18
Concrete Curb/Sidewalk Repair - 634 POWELL ST	POWELL ST	BUSH ST	03	5/13/2015 9:19
Concrete Curb/Sidewalk Repair -	BAY ST	STOCKTON ST	03	5/4/2015 12:52
Concrete Curb/Sidewalk Repair -	BAY ST	STOCKTON ST	03	10/27/2014 14:25
Concrete Curb/Sidewalk Repair -	BUSH ST	MONTGOMERY ST	03	3/12/2014 15:47
Concrete Curb/Sidewalk Repair -	GRANT AVE	VALLEJO ST	03	12/18/2013 15:19
Concrete Curb/Sidewalk Repair - 1101 STOCKTON ST	STOCKTON ST	JACKSON ST	03	12/11/2013 14:30
Concrete Curb/Sidewalk Repair -	CALIFORNIA ST	VAN NESS AVE	03	6/13/2013 15:31

E8-54

Concrete Curb/Sidewalk Repair - 1787 28TH AVE	28TH AVE	MORAGA ST	04	4/7/2021 12:12
Concrete Curb/Sidewalk Repair - 2603 21ST AVE	21ST AVE	VICENTE ST	04	3/10/2021 16:11
Concrete Curb/Sidewalk Repair - 3736 QUINTARA ST	QUINTARA ST	46TH AVE	04	3/3/2021 13:47
Concrete Curb/Sidewalk Repair - 2078 48TH AVE	48TH AVE	PACHECO ST	04	3/3/2021 13:16
Concrete Curb/Sidewalk Repair -	GREAT HWY	JUDAH ST	04	2/18/2021 14:16
Concrete Curb/Sidewalk Repair - 2274 30TH AVE	30TH AVE	RIVERA ST	04	2/10/2021 16:46
Concrete Curb/Sidewalk Repair -	GREAT HWY	CUTLER AVE	04	2/9/2021 20:51
Concrete Curb/Sidewalk Repair - 1368 45TH AVE	45TH AVE	IRVING ST	04	1/28/2021 18:21
Concrete Curb/Sidewalk Repair - 2370 44TH AVE	44TH AVE	SANTIAGO ST	04	1/28/2021 18:06
Concrete Curb/Sidewalk Repair - 1378 26TH AVE	26TH AVE	IRVING ST	04	1/12/2021 17:58
Concrete Curb/Sidewalk Repair - 2136 GREAT HWY	GREAT HWY	QUINTARA ST	04	1/7/2021 12:42
Concrete Curb/Sidewalk Repair - 2410 GREAT HWY	GREAT HWY	48TH AVE \ TARAVAL ST	04	12/29/2020 13:21
Concrete Curb/Sidewalk Repair - 1464 23RD AVE	23RD AVE	JUDAH ST	04	12/28/2020 11:06
Concrete Curb/Sidewalk Repair - 3315 IRVING ST	IRVING ST	34TH AVE	04	11/12/2020 14:21
Concrete Curb/Sidewalk Repair - 1395 33RD AVE	33RD AVE	IRVING ST	04	11/4/2020 14:16
Concrete Curb/Sidewalk Repair - 2260 GREAT HWY	GREAT HWY	RIVERA ST	04	10/28/2020 13:06
Concrete Curb/Sidewalk Repair - 2275 32ND AVE	32ND AVE	RIVERA ST	04	10/27/2020 10:02
Concrete Curb/Sidewalk Repair - 2121 TARAVAL ST	TARAVAL ST	31ST AVE	04	10/6/2020 17:41
Concrete Curb/Sidewalk Repair - 2170 48TH AVE	48TH AVE	QUINTARA ST	04	9/30/2020 11:16
Concrete Curb/Sidewalk Repair - 2694 39TH AVE	39TH AVE	VICENTE ST	04	9/8/2020 18:36
Concrete Curb/Sidewalk Repair - 2834 WAWONA ST	WAWONA ST	39TH AVE	04	9/8/2020 18:26
Concrete Curb/Sidewalk Repair - 2455 40TH AVE	40TH AVE	TARAVAL ST	04	9/8/2020 18:06
Concrete Curb/Sidewalk Repair - 2194 43RD AVE	43RD AVE	QUINTARA ST	04	9/2/2020 13:06
Concrete Curb/Sidewalk Repair - 2642 47TH AVE	47TH AVE	VICENTE ST	04	9/2/2020 11:17
Concrete Curb/Sidewalk Repair - 2343 47TH AVE	47TH AVE	SANTIAGO ST	04	9/2/2020 10:36
Concrete Curb/Sidewalk Repair - 3537 VICENTE ST	VICENTE ST	46TH AVE	04	9/2/2020 10:11

Concrete Curb/Sidewalk Repair - 2822 VICENTE ST	VICENTE ST	39TH AVE	04	9/2/2020 8:21
Concrete Curb/Sidewalk Repair - 3010 NORIEGA ST	NORIEGA ST	37TH AVE	04	9/2/2020 8:16
Concrete Curb/Sidewalk Repair - 2510 38TH AVE	38TH AVE	ULLOA ST	04	9/1/2020 18:36
Concrete Curb/Sidewalk Repair - 3733 ULLOA ST	ULLOA ST	38TH AVE	04	9/1/2020 14:26
Concrete Curb/Sidewalk Repair - 2600 47TH AVE	47TH AVE	VICENTE ST	04	9/1/2020 13:21
Concrete Curb/Sidewalk Repair - 1634 40TH AVE	40TH AVE	LAWTON ST	04	8/27/2020 17:56
Concrete Curb/Sidewalk Repair - 2574 38TH AVE	38TH AVE	ULLOA ST	04	8/27/2020 12:57
Concrete Curb/Sidewalk Repair - 1557 19TH AVE	19TH AVE	KIRKHAM ST	04	8/4/2020 13:21
Concrete Curb/Sidewalk Repair - 39 EL MIRASOL PL	EL MIRASOL PL	CRESTLAKE DR	04	4/14/2020 14:36
Concrete Curb/Sidewalk Repair - 275 CRESTLAKE DR	CRESTLAKE DR	PALOS PL	04	4/14/2020 13:11
Concrete Curb/Sidewalk Repair - 1447 27TH AVE	27TH AVE	JUDAH ST	04	2/25/2020 15:26
Concrete Curb/Sidewalk Repair -	22ND AVE	LAWTON ST	04	2/22/2020 12:31
Concrete Curb/Sidewalk Repair - 2134 22ND AVE	22ND AVE	QUINTARA ST	04	2/5/2020 12:56
Concrete Curb/Sidewalk Repair - 3909 IRVING ST	IRVING ST	40TH AVE	04	12/20/2019 8:26
Concrete Curb/Sidewalk Repair - 2268 GREAT HWY	GREAT HWY	RIVERA ST	04	12/10/2019 15:26
Concrete Curb/Sidewalk Repair - 2701 SUNSET BLVD	SUNSET BLVD	WAWONA ST	04	12/3/2019 9:46
Concrete Curb/Sidewalk Repair - 2399 19TH AVE	19TH AVE	SANTIAGO ST	04	12/2/2019 8:57
Concrete Curb/Sidewalk Repair -	37TH AVE	SANTIAGO ST	04	11/7/2019 11:06
Concrete Curb/Sidewalk Repair - 2515 TARAVAL ST	TARAVAL ST	35TH AVE	04	11/5/2019 15:36
Concrete Curb/Sidewalk Repair - 2750 SLOAT BLVD	SLOAT BLVD	45TH AVE	04	10/30/2019 11:12
Concrete Curb/Sidewalk Repair - 1400 ORTEGA ST	ORTEGA ST	21ST AVE	04	9/30/2019 12:11
Concrete Curb/Sidewalk Repair - 2301 32ND AVE	32ND AVE	SANTIAGO ST	04	9/23/2019 11:07
Concrete Curb/Sidewalk Repair -	NORIEGA ST	SUNSET BLVD	04	7/25/2019 9:21
Concrete Curb/Sidewalk Repair - 2163 48TH AVE	48TH AVE	QUINTARA ST	04	3/13/2019 9:26
Concrete Curb/Sidewalk Repair - 2014 20TH AVE	20TH AVE	PACHECO ST	04	1/14/2019 16:32
Concrete Curb/Sidewalk Repair - 2399 19TH AVE	19TH AVE	SANTIAGO ST	04	1/10/2019 8:46

E8-56

Concrete Curb/Sidewalk Repair - 2680 28TH AVE	28TH AVE	WAWONA ST	04	11/2/2018 13:04
Concrete Curb/Sidewalk Repair - 1242 41ST AVE	41ST AVE	CHAIN OF LAKES DR \ LINCOLN WAY	04	8/22/2018 11:15
Concrete Curb/Sidewalk Repair -	40TH AVE	WAWONA ST	04	4/26/2018 15:50
Concrete Curb/Sidewalk Repair - 1990 41ST AVE	41ST AVE	ORTEGA ST	04	4/26/2018 14:16
Concrete Curb/Sidewalk Repair - 2001 WAWONA ST	WAWONA ST	30TH AVE	04	9/22/2017 13:55
Concrete Curb/Sidewalk Repair -	RIVERA ST	SUNSET BLVD	04	2/8/2017 11:14
Concrete Curb/Sidewalk Repair -	22ND AVE	IRVING ST	04	10/30/2015 13:22
Concrete Curb/Sidewalk Repair - 2447 30TH AVE	30TH AVE	TARAVAL ST	04	9/14/2015 14:43
Concrete Curb/Sidewalk Repair -	41ST AVE	MORAGA ST	04	8/5/2015 15:51
Concrete Curb/Sidewalk Repair -	44TH AVE	TARAVAL ST	04	4/20/2015 12:03
Concrete Curb/Sidewalk Repair - 3855 JUDAH ST	JUDAH ST	43RD AVE	04	9/26/2014 10:54
Concrete Curb/Sidewalk Repair -	GREAT HWY	NORIEGA ST	04	7/17/2014 16:12
Concrete Curb/Sidewalk Repair - 2399 19TH AVE	19TH AVE	SANTIAGO ST	04	7/9/2014 14:16
Concrete Curb/Sidewalk Repair -	20TH AVE	IRVING ST	04	7/3/2014 9:48
Concrete Curb/Sidewalk Repair - 2550 SLOAT BLVD	SLOAT BLVD	43RD AVE	04	9/25/2013 6:15
Concrete Curb/Sidewalk Repair - 2634 47TH AVE	47TH AVE	VICENTE ST	04	9/4/2013 7:30
Concrete Curb/Sidewalk Repair - 2310 46TH AVE	46TH AVE	SANTIAGO ST	04	7/31/2013 6:30
Concrete Curb/Sidewalk Repair - 2136 VICENTE ST	VICENTE ST	32ND AVE	04	4/9/2013 12:15
Concrete Curb/Sidewalk Repair - 500 FREDERICK ST	FREDERICK ST	STANYAN ST	05	3/30/2021 14:17
Concrete Curb/Sidewalk Repair - 626 HAIGHT ST	HAIGHT ST	STEINER ST	05	3/5/2021 11:16
Concrete Curb/Sidewalk Repair - 1720 GEARY BLVD	GEARY BLVD	WEBSTER ST	05	2/26/2021 14:31
Concrete Curb/Sidewalk Repair - 1101 VAN NESS AVE	VAN NESS AVE	GEARY BLVD \ GEARY ST	05	2/3/2021 11:37
Concrete Curb/Sidewalk Repair - 610 IVY ST	IVY ST	BUCHANAN ST	05	1/26/2021 9:11
Concrete Curb/Sidewalk Repair - 1420 TURK ST	TURK ST	FILLMORE ST	05	1/14/2021 12:26
Concrete Curb/Sidewalk Repair - 360 GROVE ST	GROVE ST	FRANKLIN ST	05	12/22/2020 13:21
Concrete Curb/Sidewalk Repair - 630 GOUGH ST	GOUGH ST	ASH ST	05	12/15/2020 15:11

Concrete Curb/Sidewalk Repair - 1899 FILLMORE ST	FILLMORE ST	SUTTER ST	05	11/19/2020 14:21
Concrete Curb/Sidewalk Repair - 1255 POST ST	POST ST	VAN NESS AVE	05	10/8/2020 15:16
Concrete Curb/Sidewalk Repair - 626 CLAYTON ST	CLAYTON ST	HAIGHT ST	05	9/21/2020 14:51
Concrete Curb/Sidewalk Repair - 1145 HAYES ST	HAYES ST	PIERCE ST	05	9/21/2020 12:31
Concrete Curb/Sidewalk Repair - 491 GROVE ST	GROVE ST	GOUGH ST	05	9/21/2020 12:13
Concrete Curb/Sidewalk Repair - 355 CARL ST	CARL ST	WILLARD ST	05	9/16/2020 11:51
Concrete Curb/Sidewalk Repair - 1691 LAGUNA ST	LAGUNA ST	HEMLOCK ST	05	8/31/2020 8:22
Concrete Curb/Sidewalk Repair - 816 STANYAN ST	STANYAN ST	BEULAH ST	05	8/18/2020 10:17
Concrete Curb/Sidewalk Repair - 1284 O3RD AVE	O3RD AVE	HUGO ST	05	8/7/2020 9:41
Concrete Curb/Sidewalk Repair - 1795 POST ST	POST ST	BUCHANAN ST	05	7/29/2020 10:59
Concrete Curb/Sidewalk Repair - 1201 WALLER ST	WALLER ST	CENTRAL AVE	05	7/6/2020 11:21
Concrete Curb/Sidewalk Repair - 295 BUCHANAN ST	BUCHANAN ST	LAUSSAT ST	05	6/18/2020 9:47
Concrete Curb/Sidewalk Repair - 387 HAIGHT ST	HAIGHT ST	BUCHANAN ST	05	5/19/2020 12:30
Concrete Curb/Sidewalk Repair - 890 FULTON ST	FULTON ST	FRIENDSHIP CT	05	4/22/2020 10:11
Concrete Curb/Sidewalk Repair - 1201 FILLMORE ST	FILLMORE ST	TURK ST	05	3/18/2020 15:51
Concrete Curb/Sidewalk Repair - 648 WALLER ST	WALLER ST	PIERCE ST	05	3/4/2020 10:56
Concrete Curb/Sidewalk Repair - 1223 WEBSTER ST	WEBSTER ST	EDDY ST	05	2/27/2020 10:51
Concrete Curb/Sidewalk Repair - 1600 GEARY BLVD	GEARY BLVD	LAGUNA ST	05	2/26/2020 14:15
Concrete Curb/Sidewalk Repair - 1817 EDDY ST	EDDY ST	SCOTT ST	05	2/24/2020 12:02
Concrete Curb/Sidewalk Repair - 1425 IRVING ST	IRVING ST	15TH AVE	05	2/21/2020 12:06
Concrete Curb/Sidewalk Repair - 670 GROVE ST	GROVE ST	LAGUNA ST	05	2/11/2020 11:31
Concrete Curb/Sidewalk Repair - 1640 HAYES ST	HAYES ST	LYON ST	05	1/17/2020 15:32
Concrete Curb/Sidewalk Repair - 307 OCTAVIA ST	OCTAVIA ST	OAK ST	05	1/16/2020 15:16
Concrete Curb/Sidewalk Repair - 1392 FUNSTON AVE	FUNSTON AVE	IRVING ST	05	1/8/2020 8:01
Concrete Curb/Sidewalk Repair - 908 JUDAH ST	JUDAH ST	14TH AVE	05	11/13/2019 9:31

E8-58

Concrete Curb/Sidewalk Repair - 1301 FILLMORE ST	FILLMORE ST	EDDY ST	05	11/6/2019 11:16
Concrete Curb/Sidewalk Repair - 1510 EDDY ST	EDDY ST	FILLMORE ST	05	10/18/2019 14:36
Concrete Curb/Sidewalk Repair - 1200 GOUGH ST	GOUGH ST	ELLIS ST	05	10/18/2019 12:16
Concrete Curb/Sidewalk Repair - 2238 GEARY BLVD	GEARY BLVD	DIVISADERO ST	05	10/17/2019 15:21
Concrete Curb/Sidewalk Repair - 540 BAKER ST	BAKER ST	GROVE ST	05	9/25/2019 8:21
Concrete Curb/Sidewalk Repair - 1501 POST ST	POST ST	GOUGH ST	05	9/19/2019 10:36
Concrete Curb/Sidewalk Repair - 1111 GOUGH ST	GOUGH ST	ELLIS ST	05	7/18/2019 8:36
Concrete Curb/Sidewalk Repair -	BRODERICK ST	TURK ST	05	6/20/2019 14:21
Concrete Curb/Sidewalk Repair - 1590 GEARY BLVD	GEARY BLVD	LAGUNA ST	05	5/17/2019 12:21
Concrete Curb/Sidewalk Repair - 251 OCTAVIA ST	OCTAVIA ST	LILY ST	05	1/28/2019 13:21
Concrete Curb/Sidewalk Repair - 127 BUCHANAN ST	BUCHANAN ST	HERMANN ST	05	1/15/2019 13:56
Concrete Curb/Sidewalk Repair - 724 BUCHANAN ST	BUCHANAN ST	HAYES ST	05	11/20/2018 16:48
Concrete Curb/Sidewalk Repair - 489 GROVE ST	GROVE ST	GOUGH ST	05	11/20/2018 16:25
Concrete Curb/Sidewalk Repair - 1362 03RD AVE	03RD AVE	IRVING ST	05	11/14/2018 10:50
Concrete Curb/Sidewalk Repair - 37 CLEARY CT	CLEARY CT	GEARY BLVD	05	11/5/2018 12:44
Concrete Curb/Sidewalk Repair - 145 IRVING ST	IRVING ST	02ND AVE	05	11/2/2018 11:28
Concrete Curb/Sidewalk Repair - 503 DIVISADERO ST	DIVISADERO ST	FELL ST	05	9/27/2018 11:38
Concrete Curb/Sidewalk Repair - 855 LINCOLN WAY	LINCOLN WAY	09TH AVE	05	8/9/2018 9:49
Concrete Curb/Sidewalk Repair - 184 ROSE ST	ROSE ST	GOUGH ST	05	7/31/2018 16:13
Concrete Curb/Sidewalk Repair - 1820 POST ST	POST ST	WEBSTER ST	05	7/26/2018 12:08
Concrete Curb/Sidewalk Repair - 756 IRVING ST	IRVING ST	08TH AVE	05	6/29/2018 9:22
Concrete Curb/Sidewalk Repair - 1875 BUCHANAN ST	BUCHANAN ST	SUTTER ST	05	6/11/2018 13:13
Concrete Curb/Sidewalk Repair - 86 WALLER ST	WALLER ST	OCTAVIA ST	05	5/10/2018 16:36
Concrete Curb/Sidewalk Repair - 1300 08TH AVE	08TH AVE	IRVING ST	05	4/5/2018 12:03
Concrete Curb/Sidewalk Repair - 140 OCTAVIA ST	OCTAVIA ST	ROSE ST	05	9/19/2017 17:01
Concrete Curb/Sidewalk Repair - 800 TURK ST	TURK ST	FRANKLIN ST	05	9/8/2017 12:45

Concrete Curb/Sidewalk Repair - 7 BUENA VISTA AVE	BUENA VISTA AVE EAST	BAKER ST \ HAIGHT ST	05	3/6/2016 10:55
Concrete Curb/Sidewalk Repair -	BUCHANAN ST	PINE ST	05	12/11/2015 13:13
Concrete Curb/Sidewalk Repair -	PAGE ST	SHRADER ST	05	11/18/2015 11:53
Concrete Curb/Sidewalk Repair - 110 GOUGH ST	GOUGH ST	PAGE ST	05	10/14/2015 15:56
Concrete Curb/Sidewalk Repair - 424 IRVING ST	IRVING ST	05TH AVE	05	10/5/2015 15:29
Concrete Curb/Sidewalk Repair -	PAGE ST	SHRADER ST	05	9/24/2015 14:57
Concrete Curb/Sidewalk Repair -	GOUGH ST	MCALLISTER ST	05	8/28/2015 15:13
Concrete Curb/Sidewalk Repair - 1444 HAIGHT ST	HAIGHT ST	MASONIC AVE	05	8/11/2015 12:10
Concrete Curb/Sidewalk Repair - 1480 HAIGHT ST	HAIGHT ST	MASONIC AVE	05	8/11/2015 9:38
Concrete Curb/Sidewalk Repair -	COLE ST	HAYES ST	05	8/11/2015 9:24
Concrete Curb/Sidewalk Repair -	ASHBURY ST	HAIGHT ST	05	8/10/2015 22:31
Concrete Curb/Sidewalk Repair - 1646 HAIGHT ST	HAIGHT ST	CLAYTON ST	05	8/10/2015 13:12
Concrete Curb/Sidewalk Repair - 1696 HAIGHT ST	HAIGHT ST	BELVEDERE ST	05	8/7/2015 13:35
Concrete Curb/Sidewalk Repair - 1700 HAIGHT ST	HAIGHT ST	COLE ST	05	8/7/2015 13:35
Concrete Curb/Sidewalk Repair - 1467 HAIGHT ST	HAIGHT ST	MASONIC AVE	05	8/6/2015 14:40
Concrete Curb/Sidewalk Repair - 264 OAK ST	OAK ST	GOUGH ST	05	7/30/2015 10:07
Concrete Curb/Sidewalk Repair -	SUTTER ST	WEBSTER ST	05	7/28/2015 13:56
Concrete Curb/Sidewalk Repair - 559 FELL ST	FELL ST	LAGUNA ST	05	7/21/2015 11:28
Concrete Curb/Sidewalk Repair - 1667 HAIGHT ST	HAIGHT ST	BELVEDERE ST	05	7/14/2015 13:05
Concrete Curb/Sidewalk Repair - 66 WALLER ST	WALLER ST	OCTAVIA ST	05	6/16/2015 12:51
Concrete Curb/Sidewalk Repair - 400 OAK ST	OAK ST	LAGUNA ST	05	6/12/2015 14:09
Concrete Curb/Sidewalk Repair - 518 DIVISADERO ST	DIVISADERO ST	FELL ST	05	4/29/2015 13:36
Concrete Curb/Sidewalk Repair -	14TH AVE	IRVING ST	05	3/4/2015 9:35
Concrete Curb/Sidewalk Repair -	HAYES ST	WEBSTER ST	05	2/20/2015 9:03
Concrete Curb/Sidewalk Repair - 442 GROVE ST	GROVE ST	GOUGH ST	05	2/18/2015 7:36
Concrete Curb/Sidewalk Repair - 2130 FELL ST	FELL ST	SHRADER ST	05	1/13/2015 12:24
Concrete Curb/Sidewalk Repair - 805 HAYES ST	HAYES ST	WEBSTER ST	05	12/24/2014 13:36
Concrete Curb/Sidewalk Repair -	14TH AVE	IRVING ST	05	12/15/2014 15:15
Concrete Curb/Sidewalk Repair -	14TH AVE	IRVING ST	05	12/3/2014 15:52
Concrete Curb/Sidewalk Repair -	09TH AVE	LINCOLN WAY	05	7/29/2014 14:23
Concrete Curb/Sidewalk Repair -	CENTRAL AVE	PAGE ST	05	1/17/2014 13:01

E8-60

Concrete Curb/Sidewalk Repair - 1085 VAN NESS AVE	VAN NESS AVE	MYRTLE ST	05	1/9/2014 14:49
Concrete Curb/Sidewalk Repair - 525 HAIGHT ST	HAIGHT ST	FILLMORE ST	05	6/26/2013 6:45
Concrete Curb/Sidewalk Repair - 1850 POST ST	POST ST	WEBSTER ST	05	6/17/2013 9:15
Concrete Curb/Sidewalk Repair - 1565 OAK ST	OAK ST	CENTRAL AVE	05	9/13/2012 15:30
Concrete Curb/Sidewalk Repair - 1089 MISSION ST	MISSION ST	06TH ST	06	4/12/2021 10:07
Concrete Curb/Sidewalk Repair - 1402 MARKET ST	MARKET ST	10TH ST \ FELL ST \ POLK ST	06	4/7/2021 14:51
Concrete Curb/Sidewalk Repair - 810 HOWARD ST		04TH ST	06	3/30/2021 12:21
Concrete Curb/Sidewalk Repair - 1415 FOLSOM ST	FOLSOM ST	10TH ST	06	3/17/2021 13:36
Concrete Curb/Sidewalk Repair - 1188 FOLSOM ST	FOLSOM ST	RODGERS ST	06	3/10/2021 9:27
Concrete Curb/Sidewalk Repair - 25 JESSIE ST	JESSIE ST	ECKER ST	06	3/10/2021 7:36
Concrete Curb/Sidewalk Repair - 333 OFARRELL ST	OFARRELL ST	MASON ST	06	2/24/2021 11:31
Concrete Curb/Sidewalk Repair - 30 FREMONT ST	FREMONT ST	FRONT ST \ MARKET ST	06	2/22/2021 12:06
Concrete Curb/Sidewalk Repair - 101 11TH ST	11TH ST	MISSION ST	06	2/17/2021 10:41
Concrete Curb/Sidewalk Repair - 777 HARRISON ST	HARRISON ST	LAPU-LAPU ST	06	2/11/2021 13:01
Concrete Curb/Sidewalk Repair - 600 16TH ST	16TH ST	04TH ST	06	1/20/2021 11:22
Concrete Curb/Sidewalk Repair - 1155 04TH ST	04TH ST	CHANNEL ST	06	1/14/2021 10:36
Concrete Curb/Sidewalk Repair - 121 SPEAR ST		MISSION ST	06	1/14/2021 10:02
Concrete Curb/Sidewalk Repair - 1570 HOWARD ST	HOWARD ST	LAFAYETTE ST	06	1/12/2021 13:31
Concrete Curb/Sidewalk Repair - 1001 HARRISON ST	HARRISON ST	06TH ST	06	12/30/2020 9:31
Concrete Curb/Sidewalk Repair - 380 10TH ST	10TH ST	SHERIDAN ST	06	12/15/2020 8:06
Concrete Curb/Sidewalk Repair - 1400 FOLSOM ST	FOLSOM ST	10TH ST	06	12/10/2020 9:07
Concrete Curb/Sidewalk Repair - 360 04TH ST	04TH ST	SHIPLEY ST	06	12/8/2020 12:51
Concrete Curb/Sidewalk Repair - 260 KING ST	KING ST	03RD ST	06	12/1/2020 16:11

Concrete Curb/Sidewalk Repair - 351 ELLIS ST	ELLIS ST	TAYLOR ST	06	12/1/2020 11:21
Concrete Curb/Sidewalk Repair -	11TH ST	KISSLING ST	06	11/24/2020 9:21
Concrete Curb/Sidewalk Repair - 1411 MARKET ST	MARKET ST	10TH ST \ FELL ST \ POLK ST	06	11/6/2020 9:11
Concrete Curb/Sidewalk Repair - 1530 FOLSOM ST	FOLSOM ST	11TH ST	06	11/3/2020 7:47
Concrete Curb/Sidewalk Repair - 252 12TH ST	12TH ST	KISSLING ST	06	11/2/2020 8:27
Concrete Curb/Sidewalk Repair - 101 SOUTH VAN NESS AVE	SOUTH VAN NESS AVE	12TH ST	06	10/28/2020 11:51
Concrete Curb/Sidewalk Repair - 1599 HARRISON ST	HARRISON ST	NORFOLK ST	06	10/22/2020 14:56
Concrete Curb/Sidewalk Repair - 1627 HOWARD ST	HOWARD ST	12TH ST	06	10/15/2020 10:31
Concrete Curb/Sidewalk Repair - 1596 HOWARD ST	HOWARD ST	LAFAYETTE ST	06	10/8/2020 16:11
Concrete Curb/Sidewalk Repair - 753 MISSION ST	MISSION ST	03RD ST	06	10/7/2020 12:06
Concrete Curb/Sidewalk Repair - 260 08TH ST	08TH ST	TEHAMA ST	06	9/30/2020 10:21
Concrete Curb/Sidewalk Repair - 101 11TH ST	11TH ST	MISSION ST	06	9/14/2020 15:16
Concrete Curb/Sidewalk Repair - 199 GROVE ST	GROVE ST	DR CARLTON B GOODLETT PL \ POLK ST	06	9/10/2020 14:56
Concrete Curb/Sidewalk Repair - 617 MINNA ST	MINNA ST	07TH ST	06	9/10/2020 12:01
Concrete Curb/Sidewalk Repair -	AHERN WAY	HARRIET ST	06	9/9/2020 9:06
Concrete Curb/Sidewalk Repair - 1591 HOWARD ST	HOWARD ST	LAFAYETTE ST	06	9/2/2020 13:06
Concrete Curb/Sidewalk Repair - 160 SOUTH VAN NESS AVE	SOUTH VAN NESS AVE	12TH ST	06	8/26/2020 6:21
Concrete Curb/Sidewalk Repair - 99 SOUTH VAN NESS AVE	SOUTH VAN NESS AVE	12TH ST \ MISSION ST \ OTIS ST	06	8/24/2020 13:46
Concrete Curb/Sidewalk Repair - 110 12TH ST	12TH ST	SOUTH VAN NESS AVE	06	8/18/2020 12:01
Concrete Curb/Sidewalk Repair - 81 LANSING ST	LANSING ST	GUY PL	06	8/14/2020 11:26
Concrete Curb/Sidewalk Repair - 94 TURK ST	TURK ST	MARKET ST \ MASON ST	06	8/6/2020 10:01

E8-62

Concrete Curb/Sidewalk Repair - 999 BRANNAN ST	BRANNAN ST	08TH ST	06	8/5/2020 11:29
Concrete Curb/Sidewalk Repair - 455 09TH ST	09TH ST	HARRISON ST	06	7/30/2020 8:56
Concrete Curb/Sidewalk Repair - 36 VALENCIA ST	VALENCIA ST	MARKET ST	06	7/29/2020 11:46
Concrete Curb/Sidewalk Repair - 77 MCALLISTER ST	MCALLISTER ST	CHARLES J BRENHAM PL	06	7/27/2020 11:41
Concrete Curb/Sidewalk Repair - 777 HARRISON ST	HARRISON ST	LAPU-LAPU ST	06	7/22/2020 15:31
Concrete Curb/Sidewalk Repair - 402 ELLIS ST	ELLIS ST	JONES ST	06	7/21/2020 11:26
Concrete Curb/Sidewalk Repair - 564 09TH ST	09TH ST	BRYANT ST \ HWY 101 N OFF RAMP	06	7/7/2020 12:31
Concrete Curb/Sidewalk Repair - 1185 MISSION ST	MISSION ST	ANGELOS ALY \ JULIA ST	06	7/1/2020 14:51
Concrete Curb/Sidewalk Repair - 405 TAYLOR ST	TAYLOR ST	OFARRELL ST	06	6/29/2020 10:56
Concrete Curb/Sidewalk Repair - 1337 MISSION ST	MISSION ST	WASHBURN ST	06	6/25/2020 9:37
Concrete Curb/Sidewalk Repair - 405 TAYLOR ST	TAYLOR ST	OFARRELL ST	06	6/23/2020 11:12
Concrete Curb/Sidewalk Repair - 301 MISSION ST	MISSION ST	BEALE ST	06	6/18/2020 13:32
Concrete Curb/Sidewalk Repair - 70 04TH ST	04TH ST	JESSIE ST	06	6/11/2020 10:32
Concrete Curb/Sidewalk Repair -	04TH ST	MISSION ST	06	6/10/2020 15:17
Concrete Curb/Sidewalk Repair - 85 MCALLISTER ST	MCALLISTER ST	CHARLES J BRENHAM PL	06	6/8/2020 11:04
Concrete Curb/Sidewalk Repair - 255 10TH ST	10TH ST	HOWARD ST	06	6/5/2020 19:26
Concrete Curb/Sidewalk Repair - 650 DELANCEY ST	DELANCEY ST	BRANNAN ST	06	6/5/2020 11:31
Concrete Curb/Sidewalk Repair - 180 HOWARD ST	HOWARD ST	SPEAR ST	06	6/5/2020 9:51
Concrete Curb/Sidewalk Repair - 450 HARRISON ST	HARRISON ST	FREMONT ST \ I-80 W OFF RAMP	06	6/5/2020 8:51
Concrete Curb/Sidewalk Repair - 1049 MARKET ST	MARKET ST	06TH ST \ GOLDEN GATE AVE \ TAYLOR ST	06	6/4/2020 17:57
Concrete Curb/Sidewalk Repair - 890 GEARY ST	GEARY ST	HYDE ST	06	6/2/2020 14:12
Concrete Curb/Sidewalk Repair - 699 03RD ST	03RD ST	BRANNAN ST	06	6/1/2020 11:27
Concrete Curb/Sidewalk Repair - 193 06TH ST	06TH ST	NATOMA ST	06	5/28/2020 7:57
Concrete Curb/Sidewalk Repair - 301 MISSION ST	MISSION ST	BEALE ST	06	5/22/2020 15:12

Concrete Curb/Sidewalk Repair - 1468 FOLSOM ST	FOLSOM ST	JUNIPER ST	06	5/21/2020 11:02
Concrete Curb/Sidewalk Repair - 450 10TH ST	10TH ST	HARRISON ST	06	5/19/2020 9:02
Concrete Curb/Sidewalk Repair - 628 ELLIS ST	ELLIS ST	HYDE ST	06	5/18/2020 11:22
Concrete Curb/Sidewalk Repair -	11TH ST	MISSION ST	06	5/14/2020 14:26
Concrete Curb/Sidewalk Repair - 1468 FOLSOM ST	FOLSOM ST	JUNIPER ST	06	5/12/2020 14:27
Concrete Curb/Sidewalk Repair - 34 07TH ST	07TH ST	CHARLES J BRENHAM PL \ MARKET ST	06	5/11/2020 14:47
Concrete Curb/Sidewalk Repair - 489 TERRY A FRANCOIS BLVD	TERRY A FRANCOIS BLVD	CHINA BASIN ST	06	5/8/2020 12:16
Concrete Curb/Sidewalk Repair - 768 CLEMENTINA ST	CLEMENTINA ST	08TH ST	06	5/4/2020 15:06
Concrete Curb/Sidewalk Repair - 255 10TH ST	10TH ST	HOWARD ST	06	4/30/2020 14:21
Concrete Curb/Sidewalk Repair - 450 10TH ST	10TH ST	HARRISON ST	06	4/23/2020 16:26
Concrete Curb/Sidewalk Repair - 450 10TH ST	10TH ST	HARRISON ST	06	4/23/2020 13:12
Concrete Curb/Sidewalk Repair - 201 09TH ST	09TH ST	HOWARD ST	06	4/3/2020 10:21
Concrete Curb/Sidewalk Repair - 644 NATOMA ST	NATOMA ST	07TH ST	06	4/1/2020 15:56
Concrete Curb/Sidewalk Repair - 300 TURK ST	TURK ST	LEAVENWORTH ST	06	4/1/2020 7:37
Concrete Curb/Sidewalk Repair - 25 ESSEX ST	ESSEX ST	FOLSOM ST	06	3/20/2020 15:41
Concrete Curb/Sidewalk Repair - 930 BRYANT ST	BRYANT ST	LANGTON ST	06	3/5/2020 14:46
Concrete Curb/Sidewalk Repair - 87 MCALLISTER ST	MCALLISTER ST	CHARLES J BRENHAM PL	06	3/5/2020 8:51
Concrete Curb/Sidewalk Repair - 77 MCALLISTER ST	MCALLISTER ST	CHARLES J BRENHAM PL	06	3/5/2020 8:06
Concrete Curb/Sidewalk Repair - 151 ALICE B TOKLAS PL	ALICE B TOKLAS PL	MYRTLE ST \ POLK ST	06	3/2/2020 8:37
Concrete Curb/Sidewalk Repair - 1450 FOLSOM ST	FOLSOM ST	JUNIPER ST	06	2/28/2020 10:21
Concrete Curb/Sidewalk Repair - 1640 FOLSOM ST	FOLSOM ST	12TH ST	06	2/27/2020 11:56
Concrete Curb/Sidewalk Repair - 39 TAYLOR ST	TAYLOR ST		06	2/25/2020 11:01
Concrete Curb/Sidewalk Repair - 118 02ND ST	02ND ST	MISSION ST	06	2/19/2020 12:52
Concrete Curb/Sidewalk Repair - 388 ELLIS ST	ELLIS ST	TAYLOR ST	06	2/14/2020 15:21

E8-64

Concrete Curb/Sidewalk Repair - 120 11TH ST	11TH ST	MISSION ST	06	2/14/2020 8:56
Concrete Curb/Sidewalk Repair - 501 BRYANT ST	BRYANT ST	03RD ST	06	2/13/2020 10:22
Concrete Curb/Sidewalk Repair - 1208 MARKET ST	MARKET ST	08TH ST \ GROVE ST \ HYDE ST	06	2/13/2020 8:37
Concrete Curb/Sidewalk Repair - 606 NATOMA ST	NATOMA ST	07TH ST	06	2/12/2020 15:01
Concrete Curb/Sidewalk Repair - 121 07TH ST	07TH ST	MINNA ST	06	2/12/2020 13:46
Concrete Curb/Sidewalk Repair - 360 04TH ST	04TH ST	SHIPLEY ST	06	2/12/2020 12:46
Concrete Curb/Sidewalk Repair - 998 FOLSOM ST	FOLSOM ST	FALMOUTH ST	06	2/11/2020 14:01
Concrete Curb/Sidewalk Repair - 810 HOWARD ST		04TH ST	06	2/11/2020 11:12
Concrete Curb/Sidewalk Repair - 163 MAIN ST	MAIN ST	MISSION ST	06	2/10/2020 13:01
Concrete Curb/Sidewalk Repair - 50 SOUTH VAN NESS AVE	SOUTH VAN NESS AVE	MARKET ST \ VAN NESS AVE	06	2/10/2020 10:31
Concrete Curb/Sidewalk Repair - 149 BRANNAN ST	BRANNAN ST	THE EMBARCADERO	06	2/3/2020 12:26
Concrete Curb/Sidewalk Repair - 564 04TH ST	04TH ST	WELSH ST	06	2/3/2020 11:57
Concrete Curb/Sidewalk Repair - 465 STEVENSON ST	STEVENSON ST	05TH ST	06	1/31/2020 11:57
Concrete Curb/Sidewalk Repair - 845 MARKET ST		04TH ST \ ELLIS ST \ STOCKTON ST	06	1/29/2020 9:01
Concrete Curb/Sidewalk Repair - 1017 MARKET ST	MARKET ST	06TH ST \ GOLDEN GATE AVE \ TAYLOR ST	06	1/27/2020 13:29
Concrete Curb/Sidewalk Repair - 1450 03RD ST	03RD ST	MISSION BAY BLVD	06	1/21/2020 10:57
Concrete Curb/Sidewalk Repair - 1700 04TH ST	04TH ST	CAMPUS WAY	06	1/21/2020 10:51
Concrete Curb/Sidewalk Repair - 385 TAYLOR ST	TAYLOR ST	ELLIS ST	06	1/16/2020 11:01
Concrete Curb/Sidewalk Repair - 90 07TH ST	07TH ST	ODD FELLOWS WAY \ STEVENSON ST	06	1/15/2020 11:46
Concrete Curb/Sidewalk Repair - 1098 HARRISON ST	HARRISON ST	SHERMAN ST	06	1/14/2020 12:16
Concrete Curb/Sidewalk Repair - 33 08TH ST	08TH ST	GROVE ST \ HYDE ST \ MARKET ST	06	1/14/2020 11:11
Concrete Curb/Sidewalk Repair - 1325 03RD ST	03RD ST	CHINA BASIN ST	06	1/10/2020 11:36
Concrete Curb/Sidewalk Repair - 1048 FOLSOM ST	FOLSOM ST	COLUMBIA SQUARE ST	06	1/6/2020 11:46
Concrete Curb/Sidewalk Repair - 81 05TH ST	05TH ST	JESSIE ST	06	1/2/2020 12:06

Concrete Curb/Sidewalk Repair - 1095 MARKET ST	MARKET ST	06TH ST \ GOLDEN GATE AVE \ TAYLOR ST	06	1/2/2020 9:36
Concrete Curb/Sidewalk Repair - 70 04TH ST	04TH ST	JESSIE ST	06	12/30/2019 12:51
Concrete Curb/Sidewalk Repair - 100 VAN NESS AVE	VAN NESS AVE	FELL ST	06	12/30/2019 9:52
Concrete Curb/Sidewalk Repair - 787 BRANNAN ST	BRANNAN ST	GILBERT ST	06	12/20/2019 15:31
Concrete Curb/Sidewalk Repair - 38 08TH ST	08TH ST	STEVENSON ST	06	12/16/2019 10:46
Concrete Curb/Sidewalk Repair - 20 08TH ST	08TH ST	GROVE ST \ HYDE ST \ MARKET ST	06	12/13/2019 15:31
Concrete Curb/Sidewalk Repair - 40 LEAVENWORTH ST	LEAVENWORTH ST	UNITED NATIONS PLZ	06	12/12/2019 8:11
Concrete Curb/Sidewalk Repair - 170 SOUTH VAN NESS AVE	SOUTH VAN NESS AVE	PLUM ST	06	12/11/2019 16:01
Concrete Curb/Sidewalk Repair - 260 08TH ST	08TH ST	TEHAMA ST	06	12/4/2019 15:46
Concrete Curb/Sidewalk Repair - 52 GROVE ST	GROVE ST	LARKIN ST	06	11/25/2019 11:51
Concrete Curb/Sidewalk Repair - 1354 HARRISON ST	HARRISON ST	DORE ST	06	11/25/2019 8:56
Concrete Curb/Sidewalk Repair - 99 GROVE ST	GROVE ST	LARKIN ST	06	11/22/2019 4:06
Concrete Curb/Sidewalk Repair - 99 GROVE ST	GROVE ST	LARKIN ST	06	11/22/2019 3:36
Concrete Curb/Sidewalk Repair - 701 LARKIN ST	LARKIN ST	ELLIS ST	06	11/14/2019 12:06
Concrete Curb/Sidewalk Repair - 1160 MISSION ST		07TH ST	06	11/12/2019 11:56
Concrete Curb/Sidewalk Repair - 120 04TH ST	04TH ST	MISSION ST	06	11/6/2019 13:31
Concrete Curb/Sidewalk Repair - 555 09TH ST	09TH ST	BRYANT ST \ HWY 101 N OFF RAMP	06	10/30/2019 11:46
Concrete Curb/Sidewalk Repair - 200 04TH ST	04TH ST	HOWARD ST	06	10/24/2019 14:26
Concrete Curb/Sidewalk Repair - 575 POLK ST	POLK ST	ELM ST	06	10/24/2019 10:46
Concrete Curb/Sidewalk Repair - 300 TURK ST	TURK ST	LEAVENWORTH ST	06	10/22/2019 13:07
Concrete Curb/Sidewalk Repair - 426 LARKIN ST	LARKIN ST	GOLDEN GATE AVE	06	10/17/2019 12:26
Concrete Curb/Sidewalk Repair -	LEAVENWORTH ST	UNITED NATIONS PLZ	06	10/15/2019 9:46
Concrete Curb/Sidewalk Repair -	01ST ST	BUSH ST \ MARKET ST	06	10/13/2019 16:11

E8-66

Concrete Curb/Sidewalk Repair - 1067 MARKET ST	MARKET ST	06TH ST \ GOLDEN GATE AVE \ TAYLOR ST	06	10/7/2019 11:51
Concrete Curb/Sidewalk Repair -	01ST ST	BUSH ST \ MARKET ST	06	10/6/2019 14:31
Concrete Curb/Sidewalk Repair - 500 TERRY A FRANCOIS BLVD	TERRY A FRANCOIS BLVD	MISSION BAY BLVD	06	10/5/2019 12:21
Concrete Curb/Sidewalk Repair - 799 HOWARD ST	HOWARD ST	03RD ST	06	10/4/2019 10:11
Concrete Curb/Sidewalk Repair - 310 TOWNSEND ST	TOWNSEND ST	04TH ST	06	10/2/2019 12:16
Concrete Curb/Sidewalk Repair - 40 LEAVENWORTH ST	LEAVENWORTH ST	UNITED NATIONS PLZ	06	9/30/2019 13:21
Concrete Curb/Sidewalk Repair - 402 ELLIS ST	ELLIS ST	JONES ST	06	9/27/2019 12:17
Concrete Curb/Sidewalk Repair - 550 BEALE ST	BEALE ST	BRYANT ST \ DELANCEY ST	06	9/24/2019 11:37
Concrete Curb/Sidewalk Repair - 190 07TH ST	07TH ST	NATOMA ST	06	9/18/2019 9:00
Concrete Curb/Sidewalk Repair -	ESSEX ST	LANSING ST	06	9/17/2019 14:42
Concrete Curb/Sidewalk Repair -	ESSEX ST	LANSING ST	06	9/17/2019 14:11
Concrete Curb/Sidewalk Repair - 540 MISSION BAY BLVD	MISSION BAY BLVD NORTH	03RD ST	06	9/11/2019 11:57
Concrete Curb/Sidewalk Repair - 680 08TH ST	08TH ST	BRANNAN ST	06	9/3/2019 14:37
Concrete Curb/Sidewalk Repair -	11TH ST	MISSION ST	06	8/18/2019 8:12
Concrete Curb/Sidewalk Repair -	04TH ST	HOWARD ST	06	5/10/2019 15:36
Concrete Curb/Sidewalk Repair - 901 MARKET ST	MARKET ST	05TH ST \ CYRIL MAGNIN ST	06	4/18/2019 7:31
Concrete Curb/Sidewalk Repair - 1200 MISSION ST	MISSION ST	08TH ST	06	4/11/2019 13:56
Concrete Curb/Sidewalk Repair - 790 HOWARD ST	HOWARD ST	03RD ST	06	3/12/2019 12:51
Concrete Curb/Sidewalk Repair - 69 DR CARLTON B GOODLETT PL	DR CARLTON B GOODLETT PL	GROVE ST \ POLK ST	06	3/8/2019 8:02
Concrete Curb/Sidewalk Repair - 1628 FOLSOM ST	FOLSOM ST	12TH ST	06	1/16/2019 14:01
Concrete Curb/Sidewalk Repair -	FOLSOM ST	HAWTHORNE ST	06	1/16/2019 12:26
Concrete Curb/Sidewalk Repair - 45 HALLAM ST	HALLAM ST	FOLSOM ST	06	1/9/2019 13:26
Concrete Curb/Sidewalk Repair - 98 MISSION ST	MISSION ST	STEUART ST	06	12/19/2018 13:36

Concrete Curb/Sidewalk Repair - 60 HOWARD ST	HOWARD ST	STEUART ST	06	11/6/2018 12:25
Concrete Curb/Sidewalk Repair - 1121 HOWARD ST	HOWARD ST	07TH ST	06	11/1/2018 12:16
Concrete Curb/Sidewalk Repair - 700 GEARY ST	GEARY ST	LEAVENWORTH ST	06	10/19/2018 13:26
Concrete Curb/Sidewalk Repair -	01ST ST	BUSH ST \ MARKET ST	06	10/16/2018 12:35
Concrete Curb/Sidewalk Repair - 85 MCALLISTER ST	MCALLISTER ST	CHARLES J BRENHAM PL	06	10/9/2018 15:08
Concrete Curb/Sidewalk Repair - 783 MISSION ST	MISSION ST	03RD ST	06	10/9/2018 8:21
Concrete Curb/Sidewalk Repair - 200 HARRISON ST	HARRISON ST	MAIN ST	06	10/4/2018 11:53
Concrete Curb/Sidewalk Repair - 964 HOWARD ST	HOWARD ST	MARY ST	06	9/27/2018 14:25
Concrete Curb/Sidewalk Repair - 643 NATOMA ST	NATOMA ST	07TH ST	06	9/26/2018 11:25
Concrete Curb/Sidewalk Repair - 1209 HOWARD ST	HOWARD ST	08TH ST	06	9/13/2018 13:40
Concrete Curb/Sidewalk Repair - 1067 MARKET ST	MARKET ST	06TH ST \ GOLDEN GATE AVE \ TAYLOR ST	06	9/13/2018 7:37
Concrete Curb/Sidewalk Repair - 120 11TH ST	11TH ST	MISSION ST	06	9/11/2018 8:02
Concrete Curb/Sidewalk Repair - 1581 MISSION ST	MISSION ST	LAFAYETTE ST	06	8/30/2018 12:47
Concrete Curb/Sidewalk Repair - 350 SPEAR ST	SPEAR ST	FOLSOM ST	06	8/30/2018 12:35
Concrete Curb/Sidewalk Repair - 475 MARKET ST	MARKET ST	FREMONT ST \ FRONT ST	06	8/30/2018 12:07
Concrete Curb/Sidewalk Repair - 684 LARKIN ST	LARKIN ST	WILLOW ST	06	8/16/2018 14:13
Concrete Curb/Sidewalk Repair - 1112 HARRISON ST	HARRISON ST	I-80 W ON RAMP	06	8/13/2018 15:59
Concrete Curb/Sidewalk Repair - 895 HARRISON ST	HARRISON ST	04TH ST \ I-80 W ON RAMP	06	7/31/2018 8:26
Concrete Curb/Sidewalk Repair - 1201 HARRISON ST	HARRISON ST	08TH ST	06	7/30/2018 14:25
Concrete Curb/Sidewalk Repair - 1068 MISSION ST	MISSION ST	06TH ST	06	7/23/2018 12:07
Concrete Curb/Sidewalk Repair - 241 JONES ST	JONES ST	TURK ST	06	7/11/2018 9:53
Concrete Curb/Sidewalk Repair - 155 MAIN ST	MAIN ST	MISSION ST	06	6/29/2018 13:46

E8-68

Concrete Curb/Sidewalk Repair - 121 SPEAR ST		MISSION ST	06	6/29/2018 9:58
Concrete Curb/Sidewalk Repair -	01ST ST	BUSH ST \ MARKET ST	06	6/23/2018 10:25
Concrete Curb/Sidewalk Repair - 235 MAIN ST	MAIN ST	HOWARD ST	06	6/20/2018 14:27
Concrete Curb/Sidewalk Repair - 1106 MARKET ST	MARKET ST	JONES ST	06	6/11/2018 13:13
Concrete Curb/Sidewalk Repair - 365 05TH ST	05TH ST	CLARA ST	06	5/24/2018 10:22
Concrete Curb/Sidewalk Repair - 3 GROVE ST	GROVE ST	08TH ST \ HYDE ST \ MARKET ST	06	5/23/2018 11:27
Concrete Curb/Sidewalk Repair - 345 SPEAR ST	SPEAR ST	FOLSOM ST	06	5/9/2018 9:50
Concrete Curb/Sidewalk Repair - 150 BERRY ST		03RD ST	06	4/13/2018 15:27
Concrete Curb/Sidewalk Repair -	01ST ST	BUSH ST \ MARKET ST	06	4/3/2018 12:31
Concrete Curb/Sidewalk Repair - 589 HOWARD ST	HOWARD ST	01ST ST	06	4/3/2018 12:13
Concrete Curb/Sidewalk Repair - 1690 FOLSOM ST	FOLSOM ST	12TH ST	06	3/28/2018 16:20
Concrete Curb/Sidewalk Repair - 750 HOWARD ST	HOWARD ST	03RD ST	06	3/21/2018 14:35
Concrete Curb/Sidewalk Repair - 87 MCALLISTER ST	MCALLISTER ST	CHARLES J BRENHAM PL	06	3/8/2018 12:56
Concrete Curb/Sidewalk Repair - 630 08TH ST	08TH ST	BRANNAN ST	06	3/7/2018 14:16
Concrete Curb/Sidewalk Repair - 901 GEARY ST	GEARY ST	LARKIN ST	06	3/1/2018 14:09
Concrete Curb/Sidewalk Repair - 555 GEARY ST	GEARY ST	SHANNON ST	06	2/27/2018 13:43
Concrete Curb/Sidewalk Repair - 100 VAN NESS AVE	VAN NESS AVE	FELL ST	06	2/14/2018 13:57
Concrete Curb/Sidewalk Repair - 901 MISSION ST	MISSION ST	05TH ST	06	1/26/2018 14:40
Concrete Curb/Sidewalk Repair -	HARRISON ST	MORRIS ST	06	1/25/2018 13:01
Concrete Curb/Sidewalk Repair - 601 MARKET ST	MARKET ST	02ND ST	06	1/18/2018 12:30
Concrete Curb/Sidewalk Repair - 1256 MARKET ST	MARKET ST	08TH ST \ GROVE ST \ HYDE ST	06	1/17/2018 10:50
Concrete Curb/Sidewalk Repair - 960 7TH ST	07TH ST	BERRY ST	06	12/28/2017 13:21
Concrete Curb/Sidewalk Repair - 1155 HOWARD ST	HOWARD ST	RAUSCH ST	06	12/19/2017 14:32
Concrete Curb/Sidewalk Repair - 160 SOUTH VAN NESS AVE	SOUTH VAN NESS AVE	12TH ST	06	12/13/2017 13:23

Concrete Curb/Sidewalk Repair - 50 UNITED NATIONS PLZ	UNITED NATIONS PLZ	LEAVENWORTH ST	06	12/7/2017 15:00
Concrete Curb/Sidewalk Repair - 630 08TH ST	08TH ST	BRANNAN ST	06	12/1/2017 14:05
Concrete Curb/Sidewalk Repair - 255 KING ST		03RD ST	06	10/26/2017 10:59
Concrete Curb/Sidewalk Repair -	EDDY ST	HYDE ST	06	10/16/2017 13:42
Concrete Curb/Sidewalk Repair -	EDDY ST	MASON ST	06	10/16/2017 13:28
Concrete Curb/Sidewalk Repair -	FOLSOM ST	MABINI ST	06	9/25/2017 13:38
Concrete Curb/Sidewalk Repair - 901 LARKIN ST	LARKIN ST	GEARY ST	06	9/3/2017 9:40
Concrete Curb/Sidewalk Repair - 901 LARKIN ST	LARKIN ST	GEARY ST	06	9/3/2017 9:40
Concrete Curb/Sidewalk Repair - 866 BRANNAN ST	BRANNAN ST	07TH ST	06	8/31/2017 13:29
Concrete Curb/Sidewalk Repair - 188 KING ST	KING ST	02ND ST	06	8/18/2017 13:31
Concrete Curb/Sidewalk Repair - 200 EDDY ST	EDDY ST	TAYLOR ST	06	8/10/2017 10:11
Concrete Curb/Sidewalk Repair -	HARRISON ST	OAK GROVE ST	06	7/14/2017 15:29
Concrete Curb/Sidewalk Repair -	02ND ST	STEVENSON ST	06	7/14/2017 13:48
Concrete Curb/Sidewalk Repair - 201 GOLDEN GATE AVE	GOLDEN GATE AVE	LEAVENWORTH ST	06	7/11/2017 13:17
Concrete Curb/Sidewalk Repair -	GEARY ST	LEAVENWORTH ST	06	7/10/2017 13:32
Concrete Curb/Sidewalk Repair - 263 GOLDEN GATE AVE	GOLDEN GATE AVE	CONTINUUM WAY	06	7/10/2017 13:31
Concrete Curb/Sidewalk Repair - 445 OFARRELL ST	OFARRELL ST	TAYLOR ST	06	7/6/2017 14:41
Concrete Curb/Sidewalk Repair - 50 MAIN ST	MAIN ST	MARKET ST	06	6/23/2017 11:18
Concrete Curb/Sidewalk Repair - 178 BLUXOME ST	BLUXOME ST	05TH ST	06	6/8/2017 16:11
Concrete Curb/Sidewalk Repair -	MISSION ST	SPEAR ST	06	5/25/2017 13:05
Concrete Curb/Sidewalk Repair - 1100 MARKET ST	MARKET ST	JONES ST	06	5/18/2017 10:47
Concrete Curb/Sidewalk Repair - 299 ELLIS ST	ELLIS ST	MASON ST	06	4/27/2017 13:45
Concrete Curb/Sidewalk Repair - 555 MISSION BAY BLVD	MISSION BAY BLVD SOUTH	03RD ST	06	3/1/2017 13:15
Concrete Curb/Sidewalk Repair - 145 NATOMA ST	NATOMA ST	NEW MONTGOMERY ST	06	2/27/2017 12:31
Concrete Curb/Sidewalk Repair - 280 07TH ST	07TH ST	HOWARD ST	06	2/17/2017 14:34

E8-70

Concrete Curb/Sidewalk Repair - 1201 HOWARD ST	HOWARD ST	08TH ST	06	2/16/2017 12:36
Concrete Curb/Sidewalk Repair - 180 HOWARD ST	HOWARD ST	SPEAR ST	06	2/8/2017 11:33
Concrete Curb/Sidewalk Repair - 1100 MARKET ST	MARKET ST	JONES ST	06	2/8/2017 11:30
Concrete Curb/Sidewalk Repair - 55 MINT ST	MINT ST	JESSIE ST \ MINT PLZ	06	2/8/2017 11:28
Concrete Curb/Sidewalk Repair - 33 GOUGH ST	GOUGH ST	MCCOPPIN ST \ OTIS ST	06	2/8/2017 11:16
Concrete Curb/Sidewalk Repair -	CEDAR ST	VAN NESS AVE	06	2/8/2017 11:15
Concrete Curb/Sidewalk Repair - 1080 MISSION ST	MISSION ST	06TH ST	06	2/8/2017 11:03
Concrete Curb/Sidewalk Repair - 51 GROVE ST	GROVE ST	08TH ST \ HYDE ST \ MARKET ST	06	2/8/2017 11:03
Concrete Curb/Sidewalk Repair - 1275 HARRISON ST	HARRISON ST	08TH ST	06	2/8/2017 10:57
Concrete Curb/Sidewalk Repair - 726 GEARY ST	GEARY ST	LEAVENWORTH ST	06	2/8/2017 10:53
Concrete Curb/Sidewalk Repair - 1325 03RD ST	03RD ST	CHINA BASIN ST	06	2/8/2017 10:52
Concrete Curb/Sidewalk Repair - 450 HARRISON ST	HARRISON ST	FREMONT ST \ I-80 W OFF RAMP	06	2/8/2017 10:49
Concrete Curb/Sidewalk Repair - 455 09TH ST	09TH ST	HARRISON ST	06	2/8/2017 10:47
Concrete Curb/Sidewalk Repair - 1221 MISSION ST	MISSION ST	08TH ST	06	2/8/2017 10:46
Concrete Curb/Sidewalk Repair - 532 LARKIN ST	LARKIN ST	TURK ST	06	12/16/2016 13:45
Concrete Curb/Sidewalk Repair - 566 FOLSOM ST	FOLSOM ST	ESSEX ST	06	12/14/2016 11:02
Concrete Curb/Sidewalk Repair - 145 NATOMA ST	NATOMA ST	NEW MONTGOMERY ST	06	11/17/2016 9:40
Concrete Curb/Sidewalk Repair - 34 03RD ST	03RD ST	KEARNY ST \ MARKET ST	06	11/15/2016 11:31
Concrete Curb/Sidewalk Repair - 301 MISSION ST	MISSION ST	BEALE ST	06	11/3/2016 11:25
Concrete Curb/Sidewalk Repair - 1325 03RD ST	03RD ST	CHINA BASIN ST	06	10/25/2016 16:08
Concrete Curb/Sidewalk Repair - 280 07TH ST	07TH ST	HOWARD ST	06	10/17/2016 11:40
Concrete Curb/Sidewalk Repair - 645 05TH ST	05TH ST	BRANNAN ST	06	10/13/2016 15:55
Concrete Curb/Sidewalk Repair - 635 BRANNAN ST	BRANNAN ST	05TH ST	06	10/7/2016 14:25

Concrete Curb/Sidewalk Repair - 650 DELANCEY ST	DELANCEY ST	BRANNAN ST	06	10/5/2016 11:30
Concrete Curb/Sidewalk Repair - 222 MASON ST	MASON ST	ELLIS ST	06	9/23/2016 12:05
Concrete Curb/Sidewalk Repair - 699 FOLSOM ST	FOLSOM ST	HAWTHORNE ST	06	9/23/2016 12:02
Concrete Curb/Sidewalk Repair - 525 NELSON RISING LN	NELSON RISING LN	03RD ST	06	9/23/2016 12:01
Concrete Curb/Sidewalk Repair - 93 09TH ST	09TH ST	JESSIE ST	06	9/23/2016 12:00
Concrete Curb/Sidewalk Repair - 55 STEVENSON ST	STEVENSON ST	ECKER ST	06	9/23/2016 11:58
Concrete Curb/Sidewalk Repair - 910 HARRISON ST	HARRISON ST	05TH ST \ I-80 W OFF RAMP	06	9/23/2016 11:56
Concrete Curb/Sidewalk Repair - 1000 03RD ST	03RD ST	TERRY A FRANCOIS BLVD	06	8/24/2016 17:05
Concrete Curb/Sidewalk Repair -	04TH ST	MISSION BAY BLVD	06	8/15/2016 15:50
Concrete Curb/Sidewalk Repair - 644 NATOMA ST	NATOMA ST	07TH ST	06	7/28/2016 15:40
Concrete Curb/Sidewalk Repair - 66 RINGOLD ST	RINGOLD ST	08TH ST	06	7/21/2016 15:45
Concrete Curb/Sidewalk Repair - 301 MISSION ST	MISSION ST	BEALE ST	06	7/6/2016 14:31
Concrete Curb/Sidewalk Repair - 25 ESSEX ST	ESSEX ST	FOLSOM ST	06	7/6/2016 14:31
Concrete Curb/Sidewalk Repair - 800 HOWARD ST		04TH ST	06	6/27/2016 15:10
Concrete Curb/Sidewalk Repair -	FULTON ST	HYDE ST \ UNITED NATIONS PLZ	06	6/27/2016 10:40
Concrete Curb/Sidewalk Repair - 160 FOLSOM ST	FOLSOM ST	SPEAR ST	06	6/24/2016 15:45
Concrete Curb/Sidewalk Repair - 502 03RD ST	03RD ST	BRYANT ST	06	6/23/2016 17:00
Concrete Curb/Sidewalk Repair -	09TH ST	FOLSOM ST	06	6/22/2016 20:00
Concrete Curb/Sidewalk Repair -	05TH ST	MISSION ST	06	4/20/2016 15:35
Concrete Curb/Sidewalk Repair -	12TH ST	MISSION ST \ OTIS ST \ SOUTH VAN NESS AVE	06	4/14/2016 13:03
Concrete Curb/Sidewalk Repair -	03RD ST	KEARNY ST \ MARKET ST	06	3/28/2016 8:05
Concrete Curb/Sidewalk Repair - 964 HOWARD ST	HOWARD ST	MARY ST	06	3/23/2016 18:20
Concrete Curb/Sidewalk Repair - 450 10TH ST	10TH ST	HARRISON ST	06	3/18/2016 13:45

E8-72

Concrete Curb/Sidewalk Repair -	03RD ST	VARNEY PL	06	3/15/2016 14:40
Concrete Curb/Sidewalk Repair - 683 03RD ST	03RD ST	BRANNAN ST	06	3/15/2016 13:51
Concrete Curb/Sidewalk Repair - 618 03RD ST	03RD ST	BRANNAN ST	06	3/15/2016 13:35
Concrete Curb/Sidewalk Repair -	05TH ST	MISSION ST	06	3/14/2016 13:51
Concrete Curb/Sidewalk Repair - 30 FREMONT ST	FREMONT ST	FRONT ST \ MARKET ST	06	3/3/2016 12:15
Concrete Curb/Sidewalk Repair - 88 05TH ST	05TH ST	JESSIE ST	06	3/1/2016 17:40
Concrete Curb/Sidewalk Repair -	TAYLOR ST	TURK ST	06	2/1/2016 10:27
Concrete Curb/Sidewalk Repair -	05TH ST	HARRISON ST \ I-80 W OFF RAMP	06	1/25/2016 14:34
Concrete Curb/Sidewalk Repair - 830 HOWARD ST	HOWARD ST	04TH ST	06	1/24/2016 14:39
Concrete Curb/Sidewalk Repair - 58 LANGTON ST	LANGTON ST	HOWARD ST	06	1/21/2016 12:53
Concrete Curb/Sidewalk Repair - 288 07TH ST	07TH ST	HOWARD ST	06	1/20/2016 16:06
Concrete Curb/Sidewalk Repair -	03RD ST	KEARNY ST \ MARKET ST	06	1/20/2016 13:48
Concrete Curb/Sidewalk Repair - 688 04TH ST	04TH ST	BLUXOME ST	06	1/14/2016 12:03
Concrete Curb/Sidewalk Repair - 481 OFARRELL ST	OFARRELL ST	SHANNON ST	06	1/11/2016 12:05
Concrete Curb/Sidewalk Repair - 405 OFARRELL ST	OFARRELL ST	TAYLOR ST	06	1/11/2016 12:05
Concrete Curb/Sidewalk Repair - 950 HARRISON ST		MERLIN ST	06	12/28/2015 14:58
Concrete Curb/Sidewalk Repair -	05TH ST	CYRIL MAGNIN ST \ MARKET ST	06	10/23/2015 12:34
Concrete Curb/Sidewalk Repair - 101 MISSION ST	MISSION ST	SPEAR ST	06	9/30/2015 13:27
Concrete Curb/Sidewalk Repair -	FOLSOM ST	FALMOUTH ST	06	9/30/2015 12:58
Concrete Curb/Sidewalk Repair -	03RD ST	CHINA BASIN ST	06	8/21/2015 13:53
Concrete Curb/Sidewalk Repair - 1155 MARKET ST	MARKET ST	07TH ST \ CHARLES J BRENHAM PL	06	8/19/2015 12:41
Concrete Curb/Sidewalk Repair - 1155 MARKET ST	MARKET ST	07TH ST \ CHARLES J BRENHAM PL	06	8/19/2015 12:27

Concrete Curb/Sidewalk Repair - 1155 MARKET ST	MARKET ST	07TH ST \ CHARLES J BRENHAM PL	06	8/18/2015 10:38
Concrete Curb/Sidewalk Repair -	01ST ST	BUSH ST \ MARKET ST	06	8/12/2015 11:59
Concrete Curb/Sidewalk Repair -	MISSION BAY BLVD	TERRY A FRANCOIS BLVD	06	8/11/2015 13:56
Concrete Curb/Sidewalk Repair -	MARKET ST	MASON ST \ TURK ST	06	7/31/2015 12:08
Concrete Curb/Sidewalk Repair -	OFARRELL ST	VAN NESS AVE	06	7/23/2015 14:53
Concrete Curb/Sidewalk Repair -	01ST ST	BUSH ST \ MARKET ST	06	7/21/2015 12:21
Concrete Curb/Sidewalk Repair -	BRANNAN ST	04TH ST	06	7/20/2015 13:07
Concrete Curb/Sidewalk Repair - 238 EDDY ST	EDDY ST	TAYLOR ST	06	7/17/2015 11:23
Concrete Curb/Sidewalk Repair -	FREMONT ST	MISSION ST	06	7/2/2015 13:23
Concrete Curb/Sidewalk Repair -	03RD ST	SOUTH PARK	06	6/24/2015 12:53
Concrete Curb/Sidewalk Repair -	03RD ST	SOUTH PARK	06	6/24/2015 12:36
Concrete Curb/Sidewalk Repair -	DR CARLTON B GOODLETT PL	GROVE ST \ POLK ST	06	6/22/2015 14:24
Concrete Curb/Sidewalk Repair - 100 01ST ST	01ST ST	MISSION ST	06	5/28/2015 10:21
Concrete Curb/Sidewalk Repair -	MISSION ST	SPEAR ST	06	5/15/2015 9:35
Concrete Curb/Sidewalk Repair -	EDDY ST	TAYLOR ST	06	5/15/2015 7:34
Concrete Curb/Sidewalk Repair -	01ST ST	BUSH ST \ MARKET ST	06	5/12/2015 11:24
Concrete Curb/Sidewalk Repair -	02ND ST	HOWARD ST	06	4/13/2015 10:06
Concrete Curb/Sidewalk Repair -	OLIVE ST	VAN NESS AVE	06	3/19/2015 15:35
Concrete Curb/Sidewalk Repair -	HYDE ST	MCALLISTER ST	06	2/10/2015 8:23
Concrete Curb/Sidewalk Repair -	06TH ST	HARRISON ST	06	1/7/2015 13:10
Concrete Curb/Sidewalk Repair - 484 05TH ST	05TH ST	PERRY ST	06	1/6/2015 12:26
Concrete Curb/Sidewalk Repair - 950 HARRISON ST		MERLIN ST	06	12/30/2014 10:54
Concrete Curb/Sidewalk Repair - 62 MOSS ST	MOSS ST	HOWARD ST	06	11/25/2014 12:11
Concrete Curb/Sidewalk Repair -	WELSH ST	ZOE ST	06	11/24/2014 11:55
Concrete Curb/Sidewalk Repair -	GOLDEN GATE AVE	VAN NESS AVE	06	11/7/2014 14:37

E8-74

Concrete Curb/Sidewalk Repair -	01ST ST	BUSH ST \ MARKET ST	06	10/15/2014 11:53
Concrete Curb/Sidewalk Repair - 300 TURK ST	TURK ST	LEAVENWORTH ST	06	9/25/2014 17:49
Concrete Curb/Sidewalk Repair -	03RD ST	MISSION ST	06	8/19/2014 17:23
Concrete Curb/Sidewalk Repair -	03RD ST	TABER PL	06	6/24/2014 11:46
Concrete Curb/Sidewalk Repair -	03RD ST	MISSION ST	06	5/8/2014 16:41
Concrete Curb/Sidewalk Repair - 1 DR CARLTON B GOODLETT PL	DR CARLTON B GOODLETT PL	GROVE ST \ POLK ST	06	4/1/2014 12:26
Concrete Curb/Sidewalk Repair -	DR CARLTON B GOODLETT PL	MCALLISTER ST \ POLK ST	06	4/1/2014 12:03
Concrete Curb/Sidewalk Repair -	02ND ST	TEHAMA ST	06	8/28/2013 13:30
Concrete Curb/Sidewalk Repair - 570 ELLIS ST	ELLIS ST	HYDE ST	06	7/30/2013 11:30
Concrete Curb/Sidewalk Repair - 1221 MISSION ST	MISSION ST	08TH ST	06	6/28/2013 14:00
Concrete Curb/Sidewalk Repair -	BRADY ST	COLTON ST	06	6/27/2013 14:00
Concrete Curb/Sidewalk Repair -	09TH ST	MISSION ST	06	6/13/2013 15:31
Concrete Curb/Sidewalk Repair -	MISSION ST	11TH ST	06	4/30/2013 13:15
Concrete Curb/Sidewalk Repair -	HAYES ST	LARKIN ST	06	1/22/2013 15:15
Concrete Curb/Sidewalk Repair - 1235 LAWTON ST	LAWTON ST	18TH AVE	07	4/7/2021 11:46
Concrete Curb/Sidewalk Repair - 140 ALTON AVE	ALTON AVE	PACHECO ST	07	4/5/2021 18:21
Concrete Curb/Sidewalk Repair - 751 ULLOA ST	ULLOA ST	DORCHESTER WAY	07	3/31/2021 12:22
Concrete Curb/Sidewalk Repair - 120 ALTON AVE	ALTON AVE	PACHECO ST	07	3/22/2021 18:06
Concrete Curb/Sidewalk Repair - 66 SOTELO AVE	SOTELO AVE	UNNAMED 034	07	3/10/2021 16:36
Concrete Curb/Sidewalk Repair - 109 ALTON AVE	ALTON AVE	PACHECO ST	07	3/10/2021 16:21
Concrete Curb/Sidewalk Repair - 2449 14TH AVE	14TH AVE	TARAVAL ST	07	3/9/2021 20:46
Concrete Curb/Sidewalk Repair - 451 YERBA BUENA AVE	YERBA BUENA AVE	PLYMOUTH AVE \ SAINT ELMO WAY	07	3/2/2021 9:41
Concrete Curb/Sidewalk Repair - 300 BRENTWOOD AVE	BRENTWOOD AVE	FERNWOOD DR \ ROSEWOOD DR \ UNNAMED 040	07	2/4/2021 18:16
Concrete Curb/Sidewalk Repair - 493 JOOST AVE	JOOST AVE	DETROIT ST	07	1/26/2021 12:42

Concrete Curb/Sidewalk Repair - 643 TERESITA BLVD	TERESITA BLVD	MARIETTA DR \ MOLIMO DR	07	1/7/2021 10:27
Concrete Curb/Sidewalk Repair - 2191 FUNSTON AVE	FUNSTON AVE	QUINTARA ST	07	10/14/2020 13:07
Concrete Curb/Sidewalk Repair - 2195 12TH AVE	12TH AVE	MENDOSA AVE	07	9/16/2020 17:42
Concrete Curb/Sidewalk Repair - 1441 11TH AVE	11TH AVE	JUDAH ST	07	9/11/2020 14:56
Concrete Curb/Sidewalk Repair - 2663 14TH AVE	14TH AVE	VICENTE ST	07	9/3/2020 12:31
Concrete Curb/Sidewalk Repair - 461 PACHECO ST	PACHECO ST	08TH AVE	07	8/27/2020 14:46
Concrete Curb/Sidewalk Repair - 55 SANTA PAULA AVE	SANTA PAULA AVE	PORTOLA DR	07	8/14/2020 8:21
Concrete Curb/Sidewalk Repair - 285 SAINT CHARLES AVE	SAINT CHARLES AVE	ALEMANY BLVD \ PALMETTO AVE	07	8/12/2020 10:26
Concrete Curb/Sidewalk Repair - 29 ALLSTON WAY	ALLSTON WAY	ULLOA ST	07	7/21/2020 12:26
Concrete Curb/Sidewalk Repair - 136 JUAN BAUTISTA CIR	JUAN BAUTISTA CIR	GRIJALVA DR	07	7/20/2020 13:46
Concrete Curb/Sidewalk Repair - 131 CONGO ST	CONGO ST	FLOOD AVE	07	6/22/2020 12:56
Concrete Curb/Sidewalk Repair - 407 CONGO ST	CONGO ST	JOOST AVE	07	6/22/2020 12:51
Concrete Curb/Sidewalk Repair - 143 CONGO ST	CONGO ST	FLOOD AVE	07	6/16/2020 14:32
Concrete Curb/Sidewalk Repair - 32 SOTELO AVE	SOTELO AVE	SANTA RITA AVE	07	6/11/2020 12:42
Concrete Curb/Sidewalk Repair - 111 JOOST AVE	JOOST AVE	ACADIA ST	07	6/10/2020 14:47
Concrete Curb/Sidewalk Repair - 772 FAXON AVE	FAXON AVE	ELMWOOD WAY \ SOUTHWOOD DR	07	6/2/2020 15:37
Concrete Curb/Sidewalk Repair - 75 MADRONE AVE	MADRONE AVE	TARAVAL ST	07	5/21/2020 14:12
Concrete Curb/Sidewalk Repair - 557 CONGO ST	CONGO ST	MELROSE AVE	07	5/20/2020 10:42
Concrete Curb/Sidewalk Repair - 90 MELROSE AVE	MELROSE AVE	CONGO ST	07	5/20/2020 10:36
Concrete Curb/Sidewalk Repair - 1978 17TH AVE	17TH AVE	ORTEGA ST	07	5/19/2020 17:56
Concrete Curb/Sidewalk Repair - 55 SANTA CLARA AVE	SANTA CLARA AVE	SANTA MONICA WAY \ YERBA BUENA AVE	07	5/8/2020 11:02
Concrete Curb/Sidewalk Repair - 11 YERBA BUENA AVE	YERBA BUENA AVE	SANTA CLARA AVE \ SANTA MONICA WAY	07	5/8/2020 10:51

E8-76

Concrete Curb/Sidewalk Repair - 2499 OCEAN AVE	OCEAN AVE	SAN FERNANDO WAY	07	5/7/2020 8:02
Concrete Curb/Sidewalk Repair - 45 HAZELWOOD AVE	HAZELWOOD AVE	STAPLES AVE	07	4/28/2020 12:56
Concrete Curb/Sidewalk Repair - 50 FOREST KNOLLS DR	FOREST KNOLLS DR	CHRISTOPHER DR	07	4/20/2020 10:41
Concrete Curb/Sidewalk Repair - 225 MAGELLAN AVE	MAGELLAN AVE	SOLA AVE	07	4/14/2020 9:02
Concrete Curb/Sidewalk Repair - 135 HEARST AVE	HEARST AVE	BADEN ST	07	4/3/2020 11:29
Concrete Curb/Sidewalk Repair -	FRIDA KAHLO WAY	GENEVA AVE \ OCEAN AVE	07	3/18/2020 12:31
Concrete Curb/Sidewalk Repair - 140 PACHECO ST	PACHECO ST	MAGELLAN AVE	07	3/16/2020 11:11
Concrete Curb/Sidewalk Repair - 401 DETROIT ST	DETROIT ST	HEARST AVE	07	3/4/2020 14:22
Concrete Curb/Sidewalk Repair - 1827 17TH AVE	17TH AVE	NORIEGA ST	07	2/27/2020 12:26
Concrete Curb/Sidewalk Repair - 2477 14TH AVE	14TH AVE	TARAVAL ST	07	2/27/2020 11:47
Concrete Curb/Sidewalk Repair - 1487 PLYMOUTH AVE	PLYMOUTH AVE	NORTHWOOD DR	07	2/19/2020 11:42
Concrete Curb/Sidewalk Repair - 354 LAGUNA HONDA BLVD	LAGUNA HONDA BLVD	PLAZA ST	07	2/18/2020 10:02
Concrete Curb/Sidewalk Repair - 30 ROCKWOOD CT	ROCKWOOD CT	ROCKAWAY AVE	07	2/10/2020 13:31
Concrete Curb/Sidewalk Repair - 99 MERCED AVE	MERCED AVE	PACHECO ST	07	2/6/2020 14:16
Concrete Curb/Sidewalk Repair - 99 MERCED AVE	MERCED AVE	PACHECO ST	07	2/6/2020 14:16
Concrete Curb/Sidewalk Repair - 100 MAGELLAN AVE	MAGELLAN AVE	PLAZA ST	07	2/5/2020 12:06
Concrete Curb/Sidewalk Repair - 15 MAGELLAN AVE	MAGELLAN AVE	CASTENADA AVE \ FOREST HILL PATH	07	1/31/2020 13:36
Concrete Curb/Sidewalk Repair - 1440 10TH AVE	10TH AVE	JUDAH ST	07	1/28/2020 7:31
Concrete Curb/Sidewalk Repair - 200 CRESTA VISTA DR	CRESTA VISTA DR	EMIL LN	07	1/27/2020 12:12
Concrete Curb/Sidewalk Repair - 50 EVELYN WAY	EVELYN WAY	PORTOLA DR	07	1/23/2020 16:11
Concrete Curb/Sidewalk Repair - 145 SAN BENITO WAY	SAN BENITO WAY	SAINT FRANCIS BLVD	07	1/23/2020 15:26

Concrete Curb/Sidewalk Repair - 80 LINARES AVE	LINARES AVE	VENTURA AVE	07	1/14/2020 10:41
Concrete Curb/Sidewalk Repair - 275 SANTA ANA AVE	SANTA ANA AVE	MONTEREY BLVD	07	1/13/2020 16:16
Concrete Curb/Sidewalk Repair - 45 EL SERENO CT	EL SERENO CT	RIO CT	07	1/3/2020 9:16
Concrete Curb/Sidewalk Repair - 895 DARIEN WAY	DARIEN WAY	MANOR DR	07	1/2/2020 16:37
Concrete Curb/Sidewalk Repair - 1662 08TH AVE	08TH AVE	LAWTON ST	07	12/26/2019 15:16
Concrete Curb/Sidewalk Repair - 747 LAWTON ST	LAWTON ST	FUNSTON AVE	07	12/26/2019 14:46
Concrete Curb/Sidewalk Repair - 191 SAN ANSELMO AVE	SAN ANSELMO AVE	SANTA PAULA AVE \ TERRACE WALK	07	12/26/2019 10:36
Concrete Curb/Sidewalk Repair - 56 DENSLOWE DR	DENSLOWE DR	LYNDHURST DR	07	12/20/2019 9:31
Concrete Curb/Sidewalk Repair - 101 MERCED AVE	MERCED AVE	PACHECO ST	07	12/16/2019 10:56
Concrete Curb/Sidewalk Repair - 1209 CAPITOL AVE	CAPITOL AVE	DE MONTFORT AVE	07	12/10/2019 13:36
Concrete Curb/Sidewalk Repair - 101 JOOST AVE	JOOST AVE	ACADIA ST	07	12/9/2019 14:41
Concrete Curb/Sidewalk Repair - 745 RIVERA ST	RIVERA ST	17TH AVE	07	12/3/2019 12:06
Concrete Curb/Sidewalk Repair - 2130 09TH AVE	09TH AVE	SOTELO AVE	07	12/3/2019 8:41
Concrete Curb/Sidewalk Repair - 431 VICENTE ST	VICENTE ST	15TH AVE	07	11/20/2019 9:17
Concrete Curb/Sidewalk Repair - 2396 OCEAN AVE	OCEAN AVE	SAN LEANDRO WAY	07	11/14/2019 9:06
Concrete Curb/Sidewalk Repair - 90 SANTA PAULA AVE	SANTA PAULA AVE	PORTOLA DR	07	11/5/2019 14:56
Concrete Curb/Sidewalk Repair - 66 AERIAL WAY	AERIAL WAY	PACHECO ST	07	10/29/2019 11:32
Concrete Curb/Sidewalk Repair - 1898 17TH AVE	17TH AVE	NORIEGA ST	07	10/18/2019 11:41
Concrete Curb/Sidewalk Repair - 1318 PLYMOUTH AVE	PLYMOUTH AVE	SAN RAMON WAY \ SOUTHWOOD DR	07	10/13/2019 15:01
Concrete Curb/Sidewalk Repair - 20 SAN LORENZO WAY	SAN LORENZO WAY	PORTOLA DR	07	10/9/2019 11:36
Concrete Curb/Sidewalk Repair - 145 CASTENADA AVE	CASTENADA AVE	FOREST HILL PATH \ MAGELLAN AVE	07	10/4/2019 12:26

E8-78

Concrete Curb/Sidewalk Repair - 38 SANTA RITA AVE	SANTA RITA AVE	SOTELO AVE	07	9/26/2019 9:51
Concrete Curb/Sidewalk Repair -	OCEAN AVE	VICTORIA ST	07	9/12/2019 13:41
Concrete Curb/Sidewalk Repair -	OCEAN AVE	VICTORIA ST	07	9/12/2019 13:32
Concrete Curb/Sidewalk Repair - 210 LANSDALE AVE	LANSDALE AVE	CASITAS AVE	07	9/10/2019 11:02
Concrete Curb/Sidewalk Repair -	EUCALYPTUS DR	JUNIPERO SERRA BLVD \ OCEAN AVE	07	8/17/2019 12:06
Concrete Curb/Sidewalk Repair - 798 ULLOA ST	ULLOA ST	DORCHESTER WAY	07	8/13/2019 14:16
Concrete Curb/Sidewalk Repair - 385 CASTENADA AVE	CASTENADA AVE	SAN MARCOS AVE	07	8/10/2019 11:31
Concrete Curb/Sidewalk Repair - 1646 19TH AVE	19TH AVE	LAWTON ST	07	7/21/2019 12:21
Concrete Curb/Sidewalk Repair - 178 HEARST AVE	HEARST AVE	BADEN ST	07	7/8/2019 20:31
Concrete Curb/Sidewalk Repair -	FRIDA KAHLO WAY	GENEVA AVE \ OCEAN AVE	07	6/26/2019 6:41
Concrete Curb/Sidewalk Repair - 111 DEVONSHIRE WAY	DEVONSHIRE WAY	OAK PARK DR	07	6/19/2019 10:56
Concrete Curb/Sidewalk Repair - 435 SAINT FRANCIS BLVD	SAINT FRANCIS BLVD	SAN BENITO WAY	07	4/23/2019 11:31
Concrete Curb/Sidewalk Repair - 1 VALDEZ AVE	VALDEZ AVE	GREENWOOD AVE	07	4/8/2019 8:46
Concrete Curb/Sidewalk Repair - 375 WOODSIDE AVE	WOODSIDE AVE	ULLOA ST	07	3/19/2019 9:21
Concrete Curb/Sidewalk Repair - 1617 PLYMOUTH AVE	PLYMOUTH AVE	MONTEREY BLVD	07	1/28/2019 12:31
Concrete Curb/Sidewalk Repair - 2214 14TH AVE	14TH AVE	RIVERA ST	07	1/15/2019 13:56
Concrete Curb/Sidewalk Repair - 1345 PLYMOUTH AVE	PLYMOUTH AVE	SAN RAMON WAY \ SOUTHWOOD DR	07	1/15/2019 12:41
Concrete Curb/Sidewalk Repair - 375 LAGUNA HONDA BLVD	LAGUNA HONDA BLVD	PLAZA ST	07	1/11/2019 13:41
Concrete Curb/Sidewalk Repair - 200 PACHECO ST	PACHECO ST	MAGELLAN AVE	07	1/10/2019 7:46
Concrete Curb/Sidewalk Repair - 2 SOLA AVE	SOLA AVE	MAGELLAN AVE	07	1/10/2019 7:42
Concrete Curb/Sidewalk Repair - 1001 MONTEREY BLVD	MONTEREY BLVD	MIRAMAR AVE \ PLYMOUTH AVE	07	1/8/2019 12:56

Concrete Curb/Sidewalk Repair - 95 MONTEREY BLVD	MONTEREY BLVD	ACADIA ST	07	1/7/2019 12:46
Concrete Curb/Sidewalk Repair - 445 MIRAMAR AVE	MIRAMAR AVE	SOUTHWOOD DR	07	1/3/2019 14:31
Concrete Curb/Sidewalk Repair - 2547 14TH AVE	14TH AVE	ULLOA ST	07	12/27/2018 16:46
Concrete Curb/Sidewalk Repair - 2543 14TH AVE	14TH AVE	ULLOA ST	07	12/27/2018 16:37
Concrete Curb/Sidewalk Repair - 201 VICENTE ST	VICENTE ST	MADRONE AVE	07	12/24/2018 8:13
Concrete Curb/Sidewalk Repair - 39 WESTWOOD DR	WESTWOOD DR	EASTWOOD DR \ MIRAMAR AVE	07	12/20/2018 15:21
Concrete Curb/Sidewalk Repair - 2 MONTALVO AVE	MONTALVO AVE	CASTENADA AVE	07	12/20/2018 11:36
Concrete Curb/Sidewalk Repair - 1826 19TH AVE	19TH AVE	NORIEGA ST	07	12/19/2018 11:51
Concrete Curb/Sidewalk Repair - 1347 PORTOLA DR	PORTOLA DR	SAN LORENZO WAY	07	12/10/2018 9:01
Concrete Curb/Sidewalk Repair - 75 SAN RAFAEL WAY	SAN RAFAEL WAY	SAINT FRANCIS BLVD	07	12/6/2018 13:28
Concrete Curb/Sidewalk Repair - 2368 14TH AVE	14TH AVE	SANTIAGO ST	07	12/6/2018 13:27
Concrete Curb/Sidewalk Repair - 210 LANSDALE AVE	LANSDALE AVE	CASITAS AVE	07	11/27/2018 12:31
Concrete Curb/Sidewalk Repair - 124 SAINT CHARLES AVE	SAINT CHARLES AVE	PAYSON ST	07	11/14/2018 15:01
Concrete Curb/Sidewalk Repair - 160 MANOR DR	MANOR DR	FAIRFIELD WAY \ KENWOOD WAY	07	10/11/2018 13:54
Concrete Curb/Sidewalk Repair - 3205 20TH AVE	20TH AVE	BUCKINGHAM WAY \ WINSTON DR	07	10/11/2018 13:18
Concrete Curb/Sidewalk Repair - 245 HAZELWOOD AVE	HAZELWOOD AVE	MONTEREY BLVD	07	10/4/2018 15:07
Concrete Curb/Sidewalk Repair - 95 MONTEREY BLVD	MONTEREY BLVD	ACADIA ST	07	9/20/2018 13:45
Concrete Curb/Sidewalk Repair - 320 MAGELLAN AVE	MAGELLAN AVE	DORANTES AVE \ PACHECO ST	07	9/18/2018 12:26
Concrete Curb/Sidewalk Repair - 39 WESTGATE DR	WESTGATE DR	CERRITOS AVE \ OCEAN AVE	07	9/12/2018 16:07
Concrete Curb/Sidewalk Repair - 2193 09TH AVE	09TH AVE	MENDOSA AVE	07	9/4/2018 11:15

E8-80

Concrete Curb/Sidewalk Repair - 285 OLYMPIA WAY	OLYMPIA WAY	DELLBROOK AVE	07	8/23/2018 11:01
Concrete Curb/Sidewalk Repair - 900 ROCKDALE DR	ROCKDALE DR	CHAVES AVE	07	8/15/2018 17:47
Concrete Curb/Sidewalk Repair - 375 LAGUNA HONDA BLVD	LAGUNA HONDA BLVD	PLAZA ST	07	8/13/2018 13:39
Concrete Curb/Sidewalk Repair - 626 JOOST AVE	JOOST AVE	FOERSTER ST	07	8/9/2018 13:01
Concrete Curb/Sidewalk Repair - 1321 PLYMOUTH AVE	PLYMOUTH AVE	SAN RAMON WAY \ SOUTHWOOD DR	07	7/6/2018 17:17
Concrete Curb/Sidewalk Repair - 162 WESTWOOD DR	WESTWOOD DR	WILDWOOD WAY	07	6/28/2018 17:33
Concrete Curb/Sidewalk Repair - 801 CONGO ST	CONGO ST	MARTHA AVE	07	6/25/2018 15:05
Concrete Curb/Sidewalk Repair - 1245 PLYMOUTH AVE	PLYMOUTH AVE	OCEAN AVE	07	6/20/2018 12:41
Concrete Curb/Sidewalk Repair -	BRIGHTON AVE	OCEAN AVE	07	6/7/2018 14:52
Concrete Curb/Sidewalk Repair - 401 PARNASSUS AVE	PARNASSUS AVE	HILLWAY AVE	07	6/6/2018 14:33
Concrete Curb/Sidewalk Repair - 398 SAN LEANDRO WAY	SAN LEANDRO WAY	DARIEN WAY	07	5/29/2018 14:53
Concrete Curb/Sidewalk Repair - 2591 14TH AVE	14TH AVE	ULLOA ST	07	5/29/2018 10:49
Concrete Curb/Sidewalk Repair - 40 EVELYN WAY	EVELYN WAY	PORTOLA DR	07	5/27/2018 11:56
Concrete Curb/Sidewalk Repair - 49 MARCELA AVE	MARCELA AVE	SOLA AVE	07	5/25/2018 11:37
Concrete Curb/Sidewalk Repair - 1 SOLA AVE	SOLA AVE	MAGELLAN AVE	07	5/22/2018 16:48
Concrete Curb/Sidewalk Repair - 31 MIRALOMA DR	MIRALOMA DR	MARNE AVE	07	5/18/2018 15:28
Concrete Curb/Sidewalk Repair - 225 PACHECO ST	PACHECO ST	MAGELLAN AVE	07	5/17/2018 13:29
Concrete Curb/Sidewalk Repair - 2598 14TH AVE	14TH AVE	ULLOA ST	07	5/4/2018 15:32
Concrete Curb/Sidewalk Repair - 24 YERBA BUENA AVE	YERBA BUENA AVE	SANTA CLARA AVE \ SANTA MONICA WAY	07	4/27/2018 13:31
Concrete Curb/Sidewalk Repair - 1690 19TH AVE	19TH AVE	LAWTON ST	07	4/26/2018 12:40
Concrete Curb/Sidewalk Repair - 375 LAGUNA HONDA BLVD	LAGUNA HONDA BLVD	PLAZA ST	07	4/16/2018 9:59

Concrete Curb/Sidewalk Repair -	19TH AVE	LAWTON ST	07	3/29/2018 9:23
Concrete Curb/Sidewalk Repair - 101 EDNA ST	EDNA ST	MARSTON AVE	07	3/28/2018 13:32
Concrete Curb/Sidewalk Repair - 75 CHAVES AVE	CHAVES AVE	EVELYN WAY	07	3/14/2018 14:35
Concrete Curb/Sidewalk Repair - 200 MONTALVO AVE	MONTALVO AVE	MAGELLAN AVE	07	3/8/2018 8:13
Concrete Curb/Sidewalk Repair - 449 FLOOD AVE	FLOOD AVE	FOERSTER ST	07	3/7/2018 13:21
Concrete Curb/Sidewalk Repair - 380 FLOOD AVE	FLOOD AVE	EDNA ST	07	3/6/2018 11:12
Concrete Curb/Sidewalk Repair - 1441 OCEAN AVE	OCEAN AVE	GRANADA AVE	07	2/23/2018 15:26
Concrete Curb/Sidewalk Repair - 30 CIRCULAR AVE	CIRCULAR AVE	I-280 N ON RAMP \ I-280 S OFF RAMP \ MONTEREY BLVD	07	2/20/2018 8:35
Concrete Curb/Sidewalk Repair - 250 MAGELLAN AVE	MAGELLAN AVE	SOLA AVE	07	2/14/2018 11:45
Concrete Curb/Sidewalk Repair - 5 IDORA AVE	IDORA AVE	WOODSIDE AVE	07	2/7/2018 12:43
Concrete Curb/Sidewalk Repair - 1 IDORA AVE	IDORA AVE	WOODSIDE AVE	07	2/7/2018 12:37
Concrete Curb/Sidewalk Repair - 1226 PLYMOUTH AVE	PLYMOUTH AVE	OCEAN AVE	07	1/25/2018 14:52
Concrete Curb/Sidewalk Repair -	CLARENDON AVE	OLYMPIA WAY	07	12/8/2017 15:06
Concrete Curb/Sidewalk Repair - 80 LINARES AVE	LINARES AVE	VENTURA AVE	07	11/15/2017 12:07
Concrete Curb/Sidewalk Repair -	14TH AVE	JUDAH ST	07	10/25/2017 12:03
Concrete Curb/Sidewalk Repair -	CAPITOL AVE	DE MONTFORT AVE	07	10/23/2017 18:04
Concrete Curb/Sidewalk Repair -	OCEAN AVE	PLYMOUTH AVE	07	8/16/2017 16:46
Concrete Curb/Sidewalk Repair - 101 HUNTINGTON DR	HUNTINGTON DR	BROOKHAVEN LN	07	8/4/2017 8:16
Concrete Curb/Sidewalk Repair - 55 MONTALVO AVE	MONTALVO AVE	CASTENADA AVE	07	6/22/2017 14:29
Concrete Curb/Sidewalk Repair - 1015 OCEAN AVE	OCEAN AVE	HAROLD AVE	07	2/8/2017 11:29
Concrete Curb/Sidewalk Repair -	OCEAN AVE	PLYMOUTH AVE	07	2/8/2017 11:25

E8-82

Concrete Curb/Sidewalk Repair - 895 DARIEN WAY	DARIEN WAY	MANOR DR	07	2/8/2017 10:48
Concrete Curb/Sidewalk Repair - 550 MAGELLAN AVE	MAGELLAN AVE	CORTES AVE	07	11/10/2016 13:35
Concrete Curb/Sidewalk Repair - 100 MAGELLAN AVE	MAGELLAN AVE	PLAZA ST	07	9/28/2016 12:35
Concrete Curb/Sidewalk Repair - 2 EDNA ST	EDNA ST	HAVELOCK ST	07	9/23/2016 11:59
Concrete Curb/Sidewalk Repair - 2350 15TH AVE	15TH AVE	SANTIAGO ST	07	8/29/2016 14:10
Concrete Curb/Sidewalk Repair -	MAGELLAN AVE	MONTALVO AVE	07	8/19/2016 12:55
Concrete Curb/Sidewalk Repair -	DETROIT ST	JOOST AVE	07	7/6/2016 14:31
Concrete Curb/Sidewalk Repair - 191 WAWONA ST	WAWONA ST	ULLOA ST	07	5/20/2016 14:22
Concrete Curb/Sidewalk Repair -	OSHAUGHNESSY BLVD	PORTOLA DR \ WOODSIDE AVE	07	4/20/2016 12:20
Concrete Curb/Sidewalk Repair - 2662 19TH AVE	19TH AVE	VICENTE ST	07	3/29/2016 11:31
Concrete Curb/Sidewalk Repair - 58 EASTWOOD DR	EASTWOOD DR	SAN RAMON WAY	07	3/24/2016 12:14
Concrete Curb/Sidewalk Repair -	DARIEN WAY	JUNIPERO SERRA BLVD	07	3/23/2016 19:30
Concrete Curb/Sidewalk Repair -	CLARENDON AVE	LAGUNA HONDA BLVD	07	3/15/2016 13:05
Concrete Curb/Sidewalk Repair -	GENNESSEE ST	MONTEREY BLVD	07	3/14/2016 14:30
Concrete Curb/Sidewalk Repair -	I-280 S OFF RAMP	OCEAN AVE	07	3/11/2016 13:20
Concrete Curb/Sidewalk Repair - 110 SOUTHWOOD DR	SOUTHWOOD DR	MIRAMAR AVE	07	2/26/2016 18:10
Concrete Curb/Sidewalk Repair -	DORANTES AVE	MONTALVO AVE	07	2/26/2016 12:50
Concrete Curb/Sidewalk Repair -	OCEAN AVE	PLYMOUTH AVE	07	1/11/2016 13:15
Concrete Curb/Sidewalk Repair - 155 EASTWOOD DR	EASTWOOD DR	WILDWOOD WAY	07	10/22/2015 14:27

Concrete Curb/Sidewalk Repair - 881 FOERSTER ST	FOERSTER ST	GATUN ALY	07	10/22/2015 13:11
Concrete Curb/Sidewalk Repair -	ARELLANO AVE	SERRANO DR	07	10/21/2015 11:52
Concrete Curb/Sidewalk Repair - 1850 OCEAN AVE	OCEAN AVE	DORADO TER \ JULES AVE	07	10/21/2015 10:28
Concrete Curb/Sidewalk Repair -	APTOS AVE	OCEAN AVE	07	10/19/2015 10:39
Concrete Curb/Sidewalk Repair -	PORTOLA DR	TERESITA BLVD	07	9/9/2015 8:09
Concrete Curb/Sidewalk Repair - 2690 16TH AVE	16TH AVE	VICENTE ST	07	7/6/2015 15:23
Concrete Curb/Sidewalk Repair - 747 LAWTON ST	LAWTON ST	FUNSTON AVE	07	6/26/2015 12:52
Concrete Curb/Sidewalk Repair - 1990 10TH AVE	10TH AVE	ORTEGA ST	07	6/18/2015 11:22
Concrete Curb/Sidewalk Repair - 24 YERBA BUENA AVE	YERBA BUENA AVE	SANTA CLARA AVE \ SANTA MONICA WAY	07	6/18/2015 11:06
Concrete Curb/Sidewalk Repair - 425 FOERSTER ST	FOERSTER ST	MONTEREY BLVD	07	4/8/2015 12:37
Concrete Curb/Sidewalk Repair -	43RD AVE	SLOAT BLVD	07	2/5/2015 11:50
Concrete Curb/Sidewalk Repair - 770 MONTEREY BLVD	MONTEREY BLVD	GENNESSEE ST	07	1/30/2015 8:06
Concrete Curb/Sidewalk Repair - 56 LINARES AVE	LINARES AVE	08TH AVE	07	1/28/2015 13:03
Concrete Curb/Sidewalk Repair - 1 MORNINGSIDE DR	MORNINGSIDE DR	CLEARFIELD DR	07	1/16/2015 12:24
Concrete Curb/Sidewalk Repair - 801 CONGO ST	CONGO ST	MARTHA AVE	07	1/14/2015 9:53
Concrete Curb/Sidewalk Repair -	FUNSTON AVE	JUDAH ST	07	12/29/2014 13:32
Concrete Curb/Sidewalk Repair - 50 MONTALVO AVE	MONTALVO AVE	CASTENADA AVE	07	12/4/2014 15:53
Concrete Curb/Sidewalk Repair - 471 CASTENADA AVE	CASTENADA AVE	MONTALVO AVE	07	8/22/2014 14:43
Concrete Curb/Sidewalk Repair - 2 PIZARRO WAY	PIZARRO WAY	WESTWOOD DR	07	6/30/2014 13:01
Concrete Curb/Sidewalk Repair - 1975 OCEAN AVE	OCEAN AVE	INGLESIDE PATH	07	6/30/2014 12:20
Concrete Curb/Sidewalk Repair -	CCSF PARKING LOT	END	07	11/12/2013 6:45
Concrete Curb/Sidewalk Repair - 190 SAN PABLO AVE	SAN PABLO AVE	SANTA MONICA WAY	07	11/1/2013 7:45
Concrete Curb/Sidewalk Repair - 25 SAN ANSELMO AVE	SAN ANSELMO AVE	14TH AVE \ PORTOLA DR \ SANTA ANA AVE	07	9/27/2013 14:01

E8-84

Concrete Curb/Sidewalk Repair - 2214 14TH AVE	14TH AVE	RIVERA ST	07	9/23/2013 7:45
Concrete Curb/Sidewalk Repair - 2 PIZARRO WAY	PIZARRO WAY	WESTWOOD DR	07	6/27/2013 14:30
Concrete Curb/Sidewalk Repair - 2 MARCELA AVE	MARCELA AVE	MAGELLAN AVE	07	6/13/2013 15:31
Concrete Curb/Sidewalk Repair - 2375 OCEAN AVE	OCEAN AVE	SANTA ANA AVE	07	6/13/2013 15:31
Concrete Curb/Sidewalk Repair -	MIRALOMA DR	RAVENWOOD DR \ YERBA BUENA AVE	07	6/13/2013 15:31
Concrete Curb/Sidewalk Repair - 244 WEST PORTAL AVE	WEST PORTAL AVE	VICENTE ST	07	4/1/2013 14:00
Concrete Curb/Sidewalk Repair - 420 TERESITA BLVD	TERESITA BLVD	SEQUOIA WAY	07	3/1/2013 6:45
Concrete Curb/Sidewalk Repair -	SANTA CLARA AVE	TERRACE DR	07	1/24/2013 13:45
Concrete Curb/Sidewalk Repair -	19TH AVE	EUCALYPTUS DR	07	10/5/2012 10:30
Concrete Curb/Sidewalk Repair - 4651 19TH ST	19TH ST	CLOVER LN	08	4/6/2021 11:41
Concrete Curb/Sidewalk Repair - 88 CASTRO ST	CASTRO ST	DUBOCE AVE	08	3/19/2021 15:13
Concrete Curb/Sidewalk Repair - 3141 16TH ST	16TH ST	ALBION ST	08	3/9/2021 8:06
Concrete Curb/Sidewalk Repair - 39 DIAMOND ST	DIAMOND ST	MARKET ST	08	2/24/2021 13:41
Concrete Curb/Sidewalk Repair - 396 CUMBERLAND ST		NOE ST	08	2/17/2021 8:56
Concrete Curb/Sidewalk Repair -	14TH ST	MARKET ST	08	2/10/2021 11:56
Concrete Curb/Sidewalk Repair - 3636 CESAR CHAVEZ ST	CESAR CHAVEZ ST	VALENCIA ST	08	2/9/2021 8:32
Concrete Curb/Sidewalk Repair - 690 CHURCH ST	CHURCH ST	HANCOCK ST	08	1/27/2021 12:41
Concrete Curb/Sidewalk Repair - 11 LYELL ST	LYELL ST	STILL ST	08	1/26/2021 17:51
Concrete Curb/Sidewalk Repair - 3550 CESAR CHAVEZ ST	CESAR CHAVEZ ST	VALENCIA ST	08	1/15/2021 8:22
Concrete Curb/Sidewalk Repair - 4201 18TH ST	18TH ST	COLLINGWOOD ST	08	1/14/2021 13:46
Concrete Curb/Sidewalk Repair - 251 CHURCH ST	CHURCH ST	MARKET ST	08	12/18/2020 9:46
Concrete Curb/Sidewalk Repair - 61 NOE ST	NOE ST	DUBOCE AVE	08	12/8/2020 12:36
Concrete Curb/Sidewalk Repair - 76 HARPER ST	HARPER ST	RANDALL ST	08	11/24/2020 14:01
Concrete Curb/Sidewalk Repair - 3450 16TH ST	16TH ST	SHARON ST	08	11/20/2020 12:42
Concrete Curb/Sidewalk Repair - 718 14TH ST	14TH ST	CHURCH ST	08	11/9/2020 10:51
Concrete Curb/Sidewalk Repair - 3728 22ND ST	22ND ST	SANCHEZ ST	08	11/4/2020 16:46

Concrete Curb/Sidewalk Repair - 502 ROOSEVELT WAY	ROOSEVELT WAY	LOWER TER	08	10/30/2020 12:36
Concrete Curb/Sidewalk Repair - 699 CHENERY ST	CHENERY ST	CARRIE ST \ UNNAMED 026	08	10/21/2020 8:42
Concrete Curb/Sidewalk Repair - 300 PORTOLA DR	PORTOLA DR	BURNETT AVE \ DIAMOND HEIGHTS BLVD	08	9/15/2020 13:56
Concrete Curb/Sidewalk Repair -	22ND ST	AMES ST	08	9/8/2020 14:06
Concrete Curb/Sidewalk Repair - 4465 17TH ST	17TH ST	MARS ST	08	8/6/2020 15:06
Concrete Curb/Sidewalk Repair - 630 CHENERY ST	CHENERY ST	CARRIE ST \ UNNAMED 026	08	7/29/2020 12:06
Concrete Curb/Sidewalk Repair - 3271 16TH ST	16TH ST	SPENCER ST	08	7/16/2020 14:41
Concrete Curb/Sidewalk Repair - 4001 22ND ST	22ND ST	DIAMOND ST	08	7/8/2020 11:31
Concrete Curb/Sidewalk Repair - 494 LIBERTY ST	LIBERTY ST	RAYBURN ST	08	7/1/2020 14:21
Concrete Curb/Sidewalk Repair - 1652 DOLORES ST	DOLORES ST	DAY ST	08	6/17/2020 16:06
Concrete Curb/Sidewalk Repair - 122 JOOST AVE	JOOST AVE	ACADIA ST	08	6/10/2020 14:17
Concrete Curb/Sidewalk Repair - 4144 18TH ST	18TH ST	CASTRO ST	08	5/28/2020 8:27
Concrete Curb/Sidewalk Repair - 70 ELK ST	ELK ST	CHENERY ST	08	5/12/2020 14:42
Concrete Curb/Sidewalk Repair - 3001 MARKET ST	MARKET ST	HATTIE ST	08	4/30/2020 13:26
Concrete Curb/Sidewalk Repair - 351 BUENA VISTA AVE	BUENA VISTA AVE EAST	PARK HILL AVE	08	4/22/2020 13:06
Concrete Curb/Sidewalk Repair - 70 ORD ST	ORD ST	SATURN ST	08	4/17/2020 13:51
Concrete Curb/Sidewalk Repair - 70 ORD ST	ORD ST	SATURN ST	08	4/16/2020 14:46
Concrete Curb/Sidewalk Repair - 403 29TH ST	29TH ST	SANCHEZ ST	08	4/9/2020 9:01
Concrete Curb/Sidewalk Repair - 1514 SANCHEZ ST	SANCHEZ ST	28TH ST	08	4/8/2020 9:22
Concrete Curb/Sidewalk Repair - 61 WHITNEY ST	WHITNEY ST	30TH ST	08	3/4/2020 15:46
Concrete Curb/Sidewalk Repair - 291 SURREY ST	SURREY ST	VAN BUREN ST	08	2/13/2020 11:02
Concrete Curb/Sidewalk Repair - 695 GRAND VIEW AVE	GRAND VIEW AVE	24TH ST	08	2/12/2020 14:46
Concrete Curb/Sidewalk Repair - 87 DOLORES ST	DOLORES ST	CLINTON PARK	08	2/6/2020 11:01
Concrete Curb/Sidewalk Repair - 336 SANCHEZ ST	SANCHEZ ST	16TH ST	08	2/5/2020 13:56

E8-86

Concrete Curb/Sidewalk Repair - 685 SAN JOSE AVE	SAN JOSE AVE	28TH ST \ GUERRERO ST	08	1/21/2020 16:41
Concrete Curb/Sidewalk Repair - 423 27TH ST	27TH ST	SANCHEZ ST	08	1/21/2020 15:06
Concrete Curb/Sidewalk Repair - 4193 26TH ST	26TH ST	NOE ST	08	1/21/2020 14:55
Concrete Curb/Sidewalk Repair - 99 HIGH ST	HIGH ST	CLIPPER TER	08	1/15/2020 10:56
Concrete Curb/Sidewalk Repair - 465 COLLINGWOOD ST	COLLINGWOOD ST	21ST ST	08	1/9/2020 14:01
Concrete Curb/Sidewalk Repair - 555 PORTOLA DR	PORTOLA DR	TWIN PEAKS BLVD	08	12/27/2019 11:41
Concrete Curb/Sidewalk Repair - 274 DOLORES ST	DOLORES ST	ALERT ALY	08	12/19/2019 14:06
Concrete Curb/Sidewalk Repair - 430 PORTOLA DR	PORTOLA DR	GLENVIEW DR	08	12/11/2019 10:59
Concrete Curb/Sidewalk Repair - 421 27TH ST	27TH ST	SANCHEZ ST	08	11/27/2019 15:31
Concrete Curb/Sidewalk Repair - 283 ARLINGTON ST	ARLINGTON ST	HIGHLAND AVE	08	11/20/2019 8:46
Concrete Curb/Sidewalk Repair - 230 DOLORES ST	DOLORES ST	ALERT ALY	08	11/15/2019 9:56
Concrete Curb/Sidewalk Repair - 66 STATES ST	STATES ST	CASTRO ST	08	11/1/2019 14:00
Concrete Curb/Sidewalk Repair - 139 LAIDLEY ST	LAIDLEY ST	HARPER ST	08	10/13/2019 11:26
Concrete Curb/Sidewalk Repair - 545 CLIPPER ST	CLIPPER ST	DIAMOND ST	08	9/26/2019 13:47
Concrete Curb/Sidewalk Repair - 1 CUVIER ST	CUVIER ST	END	08	9/25/2019 11:21
Concrete Curb/Sidewalk Repair - 319 ROANOKE ST	ROANOKE ST	ARLINGTON ST	08	9/25/2019 11:01
Concrete Curb/Sidewalk Repair - 280 DUNCAN ST	DUNCAN ST	DOLORES ST	08	9/20/2019 15:32
Concrete Curb/Sidewalk Repair - 691 CHENERY ST	CHENERY ST	CARRIE ST \ UNNAMED 026	08	9/11/2019 13:31
Concrete Curb/Sidewalk Repair - 430 PORTOLA DR	PORTOLA DR	GLENVIEW DR	08	9/4/2019 11:02
Concrete Curb/Sidewalk Repair - 1198 VALENCIA ST	VALENCIA ST	22ND ST	08	9/3/2019 9:41
Concrete Curb/Sidewalk Repair - 344 CASTRO ST	CASTRO ST	STATES ST	08	8/8/2019 16:16
Concrete Curb/Sidewalk Repair - 407 MIGUEL ST	MIGUEL ST	ARLINGTON ST	08	8/4/2019 16:31
Concrete Curb/Sidewalk Repair - 359 CLIPPER ST	CLIPPER ST	NOE ST	08	7/17/2019 14:06
Concrete Curb/Sidewalk Repair - 4244 19TH ST	19TH ST	COLLINGWOOD ST	08	6/10/2019 11:07
Concrete Curb/Sidewalk Repair - 4193 26TH ST	26TH ST	NOE ST	08	5/20/2019 7:56

Concrete Curb/Sidewalk Repair - 801 27TH ST	27TH ST	DOUGLASS ST	08	4/9/2019 8:26
Concrete Curb/Sidewalk Repair -	CESAR CHAVEZ ST	DOUGLASS ST	08	4/5/2019 17:16
Concrete Curb/Sidewalk Repair -	BOSWORTH ST	CONGO ST \ ELK ST	08	1/15/2019 13:56
Concrete Curb/Sidewalk Repair - 701 SANCHEZ ST	SANCHEZ ST	20TH ST	08	1/9/2019 11:16
Concrete Curb/Sidewalk Repair - 99 ORD ST	ORD ST	SATURN ST	08	12/17/2018 14:11
Concrete Curb/Sidewalk Repair - 3701 16TH ST	16TH ST	CASTRO ST	08	12/7/2018 13:21
Concrete Curb/Sidewalk Repair - 356 DOUGLASS ST	DOUGLASS ST	CARSON ST	08	12/6/2018 13:28
Concrete Curb/Sidewalk Repair - 380 VALLEY ST	VALLEY ST	SANCHEZ ST	08	12/6/2018 13:28
Concrete Curb/Sidewalk Repair - 600 14TH ST	14TH ST	DOLORES ST	08	11/14/2018 14:26
Concrete Curb/Sidewalk Repair - 3496 22ND ST	22ND ST	QUANE ST	08	11/14/2018 12:26
Concrete Curb/Sidewalk Repair - 1220 NOE ST	NOE ST	25TH ST	08	11/5/2018 9:51
Concrete Curb/Sidewalk Repair - 442 SANCHEZ ST	SANCHEZ ST	17TH ST	08	11/1/2018 13:33
Concrete Curb/Sidewalk Repair - 710 14TH ST	14TH ST	CHURCH ST	08	10/16/2018 12:18
Concrete Curb/Sidewalk Repair - 683 14TH ST	14TH ST	LANDERS ST	08	10/15/2018 14:04
Concrete Curb/Sidewalk Repair - 300 VALENCIA ST		14TH ST	08	2/22/2018 14:06
Concrete Curb/Sidewalk Repair -	NATICK ST	CHENERY ST	08	1/17/2018 11:18
Concrete Curb/Sidewalk Repair - 3446 16TH ST	16TH ST	HARLOW ST	08	1/10/2018 14:15
Concrete Curb/Sidewalk Repair - 72 SATURN ST	SATURN ST	LOWER TER	08	1/9/2018 14:32
Concrete Curb/Sidewalk Repair - 29 LAPIDGE ST	LAPIDGE ST	18TH ST	08	12/29/2017 13:09
Concrete Curb/Sidewalk Repair - 23 PROSPER ST	PROSPER ST	16TH ST \ JOSE SARRIA CT	08	12/11/2017 14:41
Concrete Curb/Sidewalk Repair - 3582 18TH ST	18TH ST	LINDA ST	08	12/7/2017 13:21
Concrete Curb/Sidewalk Repair - 638 14TH ST	14TH ST	DOLORES ST	08	11/29/2017 15:03
Concrete Curb/Sidewalk Repair - 960 NOE ST	NOE ST	ALVARADO ST	08	11/29/2017 13:21
Concrete Curb/Sidewalk Repair - 2059 MARKET ST	MARKET ST	DOLORES ST	08	11/20/2017 17:29
Concrete Curb/Sidewalk Repair - 3882 17TH ST	17TH ST	POND ST	08	11/20/2017 15:44
Concrete Curb/Sidewalk Repair - 240 CHURCH ST	CHURCH ST	MARKET ST	08	10/27/2017 13:03
Concrete Curb/Sidewalk Repair - 46 GORHAM ST	GORHAM ST	CAYUGA AVE	08	10/20/2017 11:48

E8-88

Concrete Curb/Sidewalk Repair - 2566 DIAMOND ST	DIAMOND ST	ARBOR ST	08	9/13/2017 7:50
Concrete Curb/Sidewalk Repair - 685 SAN JOSE AVE	SAN JOSE AVE	28TH ST \ GUERRERO ST	08	8/29/2017 15:52
Concrete Curb/Sidewalk Repair - 74 SPENCER ST	SPENCER ST	16TH ST	08	8/17/2017 13:15
Concrete Curb/Sidewalk Repair - 1598 DOLORES ST	DOLORES ST	VALLEY ST	08	8/8/2017 16:05
Concrete Curb/Sidewalk Repair -	17TH ST	ORD ST	08	7/31/2017 15:48
Concrete Curb/Sidewalk Repair -	DIAMOND ST	MONTEREY BLVD \ SAN JOSE AV OFF RAMP \ SAN JOSE AVE	08	7/28/2017 12:54
Concrete Curb/Sidewalk Repair - 1703 CASTRO ST	CASTRO ST	26TH ST	08	7/26/2017 13:02
Concrete Curb/Sidewalk Repair -	DIAMOND HEIGHTS BLVD	DUNCAN ST	08	7/12/2017 9:37
Concrete Curb/Sidewalk Repair - 279 SANCHEZ ST	SANCHEZ ST	MARKET ST	08	7/11/2017 16:42
Concrete Curb/Sidewalk Repair - 423 27TH ST	27TH ST	SANCHEZ ST	08	6/28/2017 16:56
Concrete Curb/Sidewalk Repair - 600 GUERRERO ST	GUERRERO ST	18TH ST	08	5/31/2017 13:41
Concrete Curb/Sidewalk Repair - 2605 MARKET ST	MARKET ST	DIAMOND ST	08	3/31/2017 9:15
Concrete Curb/Sidewalk Repair - 402 DUBOCE AVE	DUBOCE AVE	FILLMORE ST	08	2/23/2017 14:51
Concrete Curb/Sidewalk Repair - 400 CONGO ST	CONGO ST	JOOST AVE	08	2/8/2017 11:35
Concrete Curb/Sidewalk Repair - 3832 MARKET ST	MARKET ST	DIXIE ALY	08	2/8/2017 11:32
Concrete Curb/Sidewalk Repair - 696 CHENERY ST	CHENERY ST	CARRIE ST \ UNNAMED 026	08	2/8/2017 11:18
Concrete Curb/Sidewalk Repair - 288 STATES ST	STATES ST	CASTRO ST	08	2/8/2017 11:12
Concrete Curb/Sidewalk Repair - 530 CLIPPER ST	CLIPPER ST	DIAMOND ST	08	2/8/2017 11:03
Concrete Curb/Sidewalk Repair - 4500 19TH ST	19TH ST	DOUGLASS ST	08	2/8/2017 11:02
Concrete Curb/Sidewalk Repair - 3045 CASTRO ST	CASTRO ST	BEMIS ST \ SUSSEX ST	08	2/8/2017 11:01
Concrete Curb/Sidewalk Repair - 2358 MARKET ST	MARKET ST	16TH ST \ NOE ST	08	12/2/2016 13:10
Concrete Curb/Sidewalk Repair - 895 DOLORES ST	DOLORES ST	21ST ST	08	10/26/2016 17:56
Concrete Curb/Sidewalk Repair - 35 ALPINE TER	ALPINE TER	WALLER ST	08	10/12/2016 15:30
Concrete Curb/Sidewalk Repair - 657 SAN JOSE AVE	SAN JOSE AVE	28TH ST \ GUERRERO ST	08	9/23/2016 12:04

Concrete Curb/Sidewalk Repair - 59 HATTIE ST	HATTIE ST	MARKET ST	08	9/23/2016 12:00
Concrete Curb/Sidewalk Repair - 3543 18TH ST	18TH ST	LAPIDGE ST	08	9/23/2016 11:59
Concrete Curb/Sidewalk Repair - 10 STORRIE ST	STORRIE ST	MARKET ST	08	7/27/2016 14:35
Concrete Curb/Sidewalk Repair - 541 GUERRERO ST	GUERRERO ST	17TH ST	08	7/26/2016 16:30
Concrete Curb/Sidewalk Repair - 3271 16TH ST	16TH ST	SPENCER ST	08	7/25/2016 15:40
Concrete Curb/Sidewalk Repair - 1730 CHURCH ST	CHURCH ST	29TH ST	08	6/30/2016 13:26
Concrete Curb/Sidewalk Repair - 4301 21ST ST	21ST ST	DOUGLASS ST \ ROMAIN ST	08	6/24/2016 19:45
Concrete Curb/Sidewalk Repair -	CUVIER ST	END	08	4/8/2016 12:18
Concrete Curb/Sidewalk Repair - 1134 CHURCH ST	CHURCH ST	23RD ST	08	4/5/2016 9:30
Concrete Curb/Sidewalk Repair - 1124 CHURCH ST	CHURCH ST	23RD ST	08	4/4/2016 15:25
Concrete Curb/Sidewalk Repair - 688 SAN JOSE AVE	SAN JOSE AVE	VALLEY ST	08	3/23/2016 12:20
Concrete Curb/Sidewalk Repair - 3045 CASTRO ST	CASTRO ST	BEMIS ST \ SUSSEX ST	08	1/21/2016 12:14
Concrete Curb/Sidewalk Repair - 2605 MARKET ST	MARKET ST	DIAMOND ST	08	1/14/2016 13:15
Concrete Curb/Sidewalk Repair - 2440 MARKET ST	MARKET ST	17TH ST \ CASTRO ST	08	12/28/2015 14:57
Concrete Curb/Sidewalk Repair - 655 27TH ST	27TH ST	KRONQUIST CT	08	12/28/2015 10:03
Concrete Curb/Sidewalk Repair -	21ST ST	DOUGLASS ST \ ROMAIN ST	08	12/21/2015 11:32
Concrete Curb/Sidewalk Repair -	CHULA LN	DOLORES ST	08	12/8/2015 16:04
Concrete Curb/Sidewalk Repair -	16TH ST	MARKET ST \ NOE ST	08	11/19/2015 12:06
Concrete Curb/Sidewalk Repair -	MIGUEL ST	FAIRMOUNT ST	08	11/5/2015 16:15
Concrete Curb/Sidewalk Repair -	ARLINGTON ST	MIGUEL ST	08	10/21/2015 15:00
Concrete Curb/Sidewalk Repair - 139 LAIDLEY ST	LAIDLEY ST	HARPER ST	08	10/2/2015 15:41
Concrete Curb/Sidewalk Repair - 233 CHURCH ST	CHURCH ST	MARKET ST	08	10/1/2015 11:02
Concrete Curb/Sidewalk Repair -	23RD ST	EUREKA ST	08	9/24/2015 13:02
Concrete Curb/Sidewalk Repair -	17TH ST	ROOSEVELT WAY \ URANUS TER	08	7/21/2015 13:10
Concrete Curb/Sidewalk Repair - 828 ASHBURY ST	ASHBURY ST	FREDERICK ST	08	7/17/2015 9:25
Concrete Curb/Sidewalk Repair -	DUBOCE AVE	NOE ST	08	7/16/2015 15:23
Concrete Curb/Sidewalk Repair - 3803 18TH ST	18TH ST	CHURCH ST	08	7/16/2015 10:28
Concrete Curb/Sidewalk Repair -	CASTRO ST	LAIDLEY ST	08	6/30/2015 8:05

E8-90

Concrete Curb/Sidewalk Repair -	MARKET ST	ROMAIN ST	08	5/29/2015 7:20
Concrete Curb/Sidewalk Repair - 4042 24TH ST	24TH ST	NOE ST	08	5/29/2015 7:20
Concrete Curb/Sidewalk Repair - 402 DUBOCE AVE	DUBOCE AVE	FILLMORE ST	08	5/13/2015 9:05
Concrete Curb/Sidewalk Repair - 2605 MARKET ST	MARKET ST	DIAMOND ST	08	3/18/2015 11:34
Concrete Curb/Sidewalk Repair - 245 CASTRO ST	CASTRO ST	15TH ST	08	3/12/2015 15:19
Concrete Curb/Sidewalk Repair -	20TH ST	EUREKA ST	08	12/10/2014 14:00
Concrete Curb/Sidewalk Repair - 1391 CLAYTON ST	CLAYTON ST	DEMING ST	08	11/19/2014 11:06
Concrete Curb/Sidewalk Repair -	29TH ST	CHURCH ST	08	9/17/2014 11:21
Concrete Curb/Sidewalk Repair - 160 ORD ST	ORD ST	CORBETT AVE	08	8/25/2014 15:05
Concrete Curb/Sidewalk Repair - 3832 MARKET ST	MARKET ST	DIXIE ALY	08	4/24/2014 13:02
Concrete Curb/Sidewalk Repair - 27 NATICK ST	NATICK ST	CHENERY ST	08	11/6/2013 6:45
Concrete Curb/Sidewalk Repair - 12 LAIDLEY ST	LAIDLEY ST	30TH ST	08	9/12/2013 7:45
Concrete Curb/Sidewalk Repair -	CASTRO ST	DAY ST	08	8/30/2013 8:30
Concrete Curb/Sidewalk Repair - 368 VALLEY ST	VALLEY ST	SANCHEZ ST	08	8/16/2013 14:30
Concrete Curb/Sidewalk Repair - 66 FOUNTAIN ST	FOUNTAIN ST	24TH ST	08	8/5/2013 7:00
Concrete Curb/Sidewalk Repair - 65 DANTON ST	DANTON ST	CAYUGA AVE	08	7/22/2013 10:45
Concrete Curb/Sidewalk Repair -	14TH ST	NOE ST	08	7/1/2013 11:15
Concrete Curb/Sidewalk Repair - 3933 20TH ST	20TH ST	CHURCH ST	08	6/25/2013 8:00
Concrete Curb/Sidewalk Repair - 70 HILIRITAS AVE	HILIRITAS AVE	DIAMOND ST	08	6/18/2013 8:00
Concrete Curb/Sidewalk Repair -	CLIPPER ST	DIAMOND HEIGHTS BLVD	08	6/13/2013 15:31
Concrete Curb/Sidewalk Repair - 489 DAY ST	DAY ST	NOE ST	08	4/4/2013 16:00
Concrete Curb/Sidewalk Repair -	CORBETT AVE	IRON ALY	08	4/1/2013 10:30
Concrete Curb/Sidewalk Repair - 2565 MISSION ST	MISSION ST	21ST ST	09	4/9/2021 8:51
Concrete Curb/Sidewalk Repair - 135 CORTLAND AVE	CORTLAND AVE	PROSPECT AVE	09	4/6/2021 7:46
Concrete Curb/Sidewalk Repair - 2712 BRYANT ST	BRYANT ST	25TH ST	09	3/31/2021 7:57
Concrete Curb/Sidewalk Repair - 1855 FELTON ST	FELTON ST	MADISON ST	09	3/30/2021 8:31

Concrete Curb/Sidewalk Repair - 939 SHOTWELL ST	SHOTWELL ST	23RD ST	09	3/25/2021 8:22
Concrete Curb/Sidewalk Repair - 1745 FOLSOM ST	FOLSOM ST	13TH ST	09	2/11/2021 15:51
Concrete Curb/Sidewalk Repair - 1766 ALABAMA ST	ALABAMA ST	RUTLEDGE ST	09	2/3/2021 9:12
Concrete Curb/Sidewalk Repair - 654 GATES ST	GATES ST	OGDEN AVE	09	12/30/2020 8:47
Concrete Curb/Sidewalk Repair - 633 GATES ST	GATES ST	OGDEN AVE	09	12/30/2020 8:42
Concrete Curb/Sidewalk Repair - 1000 CORTLAND AVE	CORTLAND AVE	FOLSOM ST	09	12/24/2020 8:11
Concrete Curb/Sidewalk Repair - 3046 24TH ST	24TH ST	BALMY ST	09	12/9/2020 7:46
Concrete Curb/Sidewalk Repair -	HOLLADAY AVE	YORK ST	09	12/2/2020 10:51
Concrete Curb/Sidewalk Repair - 1227 HAMPSHIRE ST	HAMPSHIRE ST	24TH ST	09	11/10/2020 9:21
Concrete Curb/Sidewalk Repair - 68 AZTEC ST	AZTEC ST	COSO AVE \ WINFIELD ST	09	11/10/2020 8:52
Concrete Curb/Sidewalk Repair - 97 COLERIDGE ST	COLERIDGE ST	FAIR AVE	09	10/14/2020 7:51
Concrete Curb/Sidewalk Repair -	BRONTE ST	TOMPKINS AVE	09	9/10/2020 14:41
Concrete Curb/Sidewalk Repair - 193 ANDOVER ST	ANDOVER ST	POWHATTAN AVE	09	9/2/2020 8:16
Concrete Curb/Sidewalk Repair - 3070 23RD ST	23RD ST	TREAT AVE	09	8/26/2020 13:21
Concrete Curb/Sidewalk Repair -	SOUTH VAN NESS AVE	13TH ST	09	8/18/2020 15:21
Concrete Curb/Sidewalk Repair - 0000	SOUTH VAN NESS AVE	13TH ST	09	8/18/2020 13:46
Concrete Curb/Sidewalk Repair - 2620 MISSION ST	MISSION ST	22ND ST	09	8/4/2020 12:21
Concrete Curb/Sidewalk Repair - 2789 HARRISON ST	HARRISON ST	23RD ST	09	6/9/2020 12:22
Concrete Curb/Sidewalk Repair - 3000 17TH ST	17TH ST	HARRISON ST	09	6/9/2020 10:28
Concrete Curb/Sidewalk Repair - 340 BAY SHORE BLVD	BAY SHORE BLVD	COSGROVE ST	09	6/4/2020 13:22

E8-92

Concrete Curb/Sidewalk Repair - 145 GENEVERN WAY	GENEVERN WAY	MURRAY ST	09	5/28/2020 12:22
Concrete Curb/Sidewalk Repair - 1390 YORK ST	YORK ST	25TH ST	09	5/1/2020 12:41
Concrete Curb/Sidewalk Repair - 3166 26TH ST	26TH ST	LUCKY ST	09	4/24/2020 11:42
Concrete Curb/Sidewalk Repair - 3458 MISSION ST	MISSION ST	KINGSTON ST	09	4/23/2020 7:47
Concrete Curb/Sidewalk Repair - 93 PRENTISS ST	PRENTISS ST	CHAPMAN ST	09	3/20/2020 14:31
Concrete Curb/Sidewalk Repair - 2781 24TH ST	24TH ST	HAMPSHIRE ST	09	3/13/2020 8:02
Concrete Curb/Sidewalk Repair - 1447 SILVER AVE	SILVER AVE	GOETTINGEN ST	09	2/14/2020 12:26
Concrete Curb/Sidewalk Repair - 2021 FOLSOM ST	FOLSOM ST	16TH ST	09	2/11/2020 12:32
Concrete Curb/Sidewalk Repair - 3089 16TH ST	16TH ST	CALEDONIA ST	09	2/10/2020 13:16
Concrete Curb/Sidewalk Repair - 1968 MISSION ST	MISSION ST	15TH ST	09	2/7/2020 13:46
Concrete Curb/Sidewalk Repair - 3000 16TH ST	16TH ST	MISSION ST	09	2/7/2020 13:26
Concrete Curb/Sidewalk Repair - 3032 16TH ST	16TH ST	MISSION ST	09	2/7/2020 8:52
Concrete Curb/Sidewalk Repair - 93 JUSTIN DR	JUSTIN DR	AGNON AVE	09	2/4/2020 8:17
Concrete Curb/Sidewalk Repair - 1587 15TH ST	15TH ST	MINNA ST	09	1/29/2020 10:27
Concrete Curb/Sidewalk Repair - 100 ALEMANY BLVD	ALEMANY BLVD	INDUSTRIAL ST \ INDUSTRIAL ST OFF RAMP	09	1/10/2020 11:36
Concrete Curb/Sidewalk Repair - 30 HARVARD ST	HARVARD ST	SILVER AVE	09	1/3/2020 14:32
Concrete Curb/Sidewalk Repair - 3420 CESAR CHAVEZ ST	CESAR CHAVEZ ST	CAPP ST \ MISSION ST	09	11/22/2019 7:36
Concrete Curb/Sidewalk Repair - 139 CRESCENT AVE	CRESCENT AVE	AGNON AVE	09	10/16/2019 13:01
Concrete Curb/Sidewalk Repair - 51 JUSTIN DR	JUSTIN DR	AGNON AVE	09	10/13/2019 16:31
Concrete Curb/Sidewalk Repair - 341 HOLYOKE ST	HOLYOKE ST	BURROWS ST	09	9/11/2019 8:52
Concrete Curb/Sidewalk Repair - 3465 CESAR CHAVEZ ST	CESAR CHAVEZ ST	CAPP ST \ MISSION ST	09	5/13/2019 8:16
Concrete Curb/Sidewalk Repair - 1227 HAMPSHIRE ST	HAMPSHIRE ST	24TH ST	09	4/26/2019 7:46

Concrete Curb/Sidewalk Repair -	BAY SHORE BLVD	INDUSTRIAL ST \ INDUSTRIAL ST ON RAMP	09	1/15/2019 13:51
Concrete Curb/Sidewalk Repair - 972 HAMPSHIRE ST	HAMPSHIRE ST	21ST ST	09	12/26/2018 15:51
Concrete Curb/Sidewalk Repair - 1980 MISSION ST	MISSION ST	15TH ST	09	7/25/2018 16:15
Concrete Curb/Sidewalk Repair - 98 PUTNAM ST	PUTNAM ST	CORTLAND AVE	09	7/9/2018 14:21
Concrete Curb/Sidewalk Repair - 3139 MISSION ST	MISSION ST	CAPP ST \ CESAR CHAVEZ ST	09	7/5/2018 14:17
Concrete Curb/Sidewalk Repair - 1451 HAMPSHIRE ST	HAMPSHIRE ST	26TH ST	09	5/14/2018 14:57
Concrete Curb/Sidewalk Repair - 2850 CESAR CHAVEZ ST	CESAR CHAVEZ ST	ANDREW ST \ HWY 101 S OFF RAMP	09	5/1/2018 10:18
Concrete Curb/Sidewalk Repair - 128 HOLLADAY AVE	HOLLADAY AVE	PERALTA AVE	09	4/20/2018 12:55
Concrete Curb/Sidewalk Repair - 2 MIRABEL AVE	MIRABEL AVE	COSO AVE	09	4/18/2018 9:37
Concrete Curb/Sidewalk Repair -	CASE ST	END	09	4/17/2018 14:11
Concrete Curb/Sidewalk Repair - 412 ANDERSON ST	ANDERSON ST	JARBOE AVE	09	4/17/2018 13:44
Concrete Curb/Sidewalk Repair - 1150 HAMPSHIRE ST	HAMPSHIRE ST	23RD ST	09	4/5/2018 14:10
Concrete Curb/Sidewalk Repair - 1036 POTRERO AVE	POTRERO AVE	22ND ST	09	4/2/2018 16:24
Concrete Curb/Sidewalk Repair - 610 TOMPKINS AVE	TOMPKINS AVE	BANKS ST	09	3/30/2018 12:06
Concrete Curb/Sidewalk Repair - 289 HAMILTON ST	HAMILTON ST	FELTON ST	09	3/22/2018 11:42
Concrete Curb/Sidewalk Repair - 1985 MISSION ST	MISSION ST	15TH ST	09	2/22/2018 14:03
Concrete Curb/Sidewalk Repair - 2933 24TH ST	24TH ST	FLORIDA ST	09	2/21/2018 15:47
Concrete Curb/Sidewalk Repair - 4053 MISSION ST	MISSION ST	BOSWORTH ST \ MURRAY ST	09	2/11/2018 10:50

E8-94

Concrete Curb/Sidewalk Repair - 500 BAY SHORE BLVD	BAY SHORE BLVD	CORTLAND AVE	09	2/1/2018 13:27
Concrete Curb/Sidewalk Repair - 600 BACON ST	BACON ST	HOLYOKE ST	09	1/16/2018 13:30
Concrete Curb/Sidewalk Repair - 3089 16TH ST	16TH ST	CALEDONIA ST	09	11/17/2017 12:46
Concrete Curb/Sidewalk Repair - 521 GOETTINGEN ST	GOETTINGEN ST	WAYLAND ST	09	11/15/2017 13:41
Concrete Curb/Sidewalk Repair -	HOLLADAY AVE	YORK ST	09	11/6/2017 9:14
Concrete Curb/Sidewalk Repair - 2588 MISSION ST	MISSION ST	21ST ST	09	10/10/2017 10:52
Concrete Curb/Sidewalk Repair - 1343 BACON ST	BACON ST	AMHERST ST	09	9/25/2017 16:12
Concrete Curb/Sidewalk Repair - 2001 HARRISON ST	HARRISON ST	16TH ST \ TREAT AVE	09	8/15/2017 15:08
Concrete Curb/Sidewalk Repair - 235 ANDOVER ST	ANDOVER ST	EUGENIA AVE	09	8/8/2017 19:08
Concrete Curb/Sidewalk Repair -	ALEMANY BLVD	SAN BRUNO AVE	09	7/31/2017 20:03
Concrete Curb/Sidewalk Repair - 2701 16TH ST	16TH ST	HARRISON ST \ TREAT AVE	09	7/10/2017 16:24
Concrete Curb/Sidewalk Repair - 1395 SILVER AVE	SILVER AVE	SOMERSET ST	09	7/10/2017 16:23
Concrete Curb/Sidewalk Repair - 1320 BRYANT ST	BRYANT ST	11TH ST \ 13TH ST \ DIVISION ST	09	6/20/2017 15:06
Concrete Curb/Sidewalk Repair - 648 GIRARD ST	GIRARD ST	WOOLSEY ST	09	6/19/2017 16:19
Concrete Curb/Sidewalk Repair -	ALEMANY BLVD	INDUSTRIAL ST \ INDUSTRIAL ST OFF RAMP	09	3/17/2017 15:45
Concrete Curb/Sidewalk Repair - 877 VALENCIA ST	VALENCIA ST	CUNNINGHAM PL	09	2/8/2017 11:34
Concrete Curb/Sidewalk Repair - 939 PERALTA AVE	PERALTA AVE	CRESCENT AVE \ TOMPKINS AVE	09	2/8/2017 10:51
Concrete Curb/Sidewalk Repair - 1386 HAMPSHIRE ST	HAMPSHIRE ST	25TH ST	09	2/8/2017 10:49
Concrete Curb/Sidewalk Repair -	29TH ST	MISSION ST	09	12/14/2016 14:13
Concrete Curb/Sidewalk Repair - 600 BACON ST	BACON ST	HOLYOKE ST	09	12/14/2016 9:36

Concrete Curb/Sidewalk Repair - 3322 MISSION ST	MISSION ST	29TH ST	09	12/12/2016 11:36
Concrete Curb/Sidewalk Repair - 250 MONTCALM ST	MONTCALM ST	FRANCONIA ST	09	11/8/2016 14:55
Concrete Curb/Sidewalk Repair - 43 NORWICH ST	NORWICH ST	ALABAMA ST	09	10/28/2016 16:31
Concrete Curb/Sidewalk Repair -	JUSTIN DR	MURRAY ST	09	10/17/2016 18:16
Concrete Curb/Sidewalk Repair - 350 GIRARD ST	GIRARD ST	BURROWS ST	09	10/11/2016 13:21
Concrete Curb/Sidewalk Repair - 1830 HARRISON ST	HARRISON ST	ALAMEDA ST	09	9/23/2016 12:06
Concrete Curb/Sidewalk Repair - 240 BAY SHORE BLVD	BAY SHORE BLVD	COSTA ST	09	9/23/2016 11:55
Concrete Curb/Sidewalk Repair -	PROSPECT AVE	SANTA MARINA ST	09	8/24/2016 9:15
Concrete Curb/Sidewalk Repair - 2701 MISSION ST	MISSION ST	23RD ST	09	8/24/2016 8:55
Concrete Curb/Sidewalk Repair - 1960 HARRISON ST	HARRISON ST	15TH ST	09	7/20/2016 13:55
Concrete Curb/Sidewalk Repair - 90 PERALTA AVE	PERALTA AVE	HAMPSHIRE ST	09	7/18/2016 13:35
Concrete Curb/Sidewalk Repair - 444 OXFORD ST	OXFORD ST	BURROWS ST	09	6/30/2016 15:27
Concrete Curb/Sidewalk Repair - 202 ANDERSON ST	ANDERSON ST	EUGENIA AVE	09	5/20/2016 17:05
Concrete Curb/Sidewalk Repair -	20TH ST	FLORIDA ST	09	5/9/2016 17:15
Concrete Curb/Sidewalk Repair - 300 HOLYOKE ST	HOLYOKE ST	BURROWS ST	09	4/18/2016 15:55
Concrete Curb/Sidewalk Repair - 633 PRENTISS ST	PRENTISS ST	OGDEN AVE	09	4/5/2016 18:15
Concrete Curb/Sidewalk Repair - 181 CRESCENT AVE	CRESCENT AVE	AGNON AVE	09	1/15/2016 17:28
Concrete Curb/Sidewalk Repair -	SILLIMAN ST	YALE ST	09	11/4/2015 15:33
Concrete Curb/Sidewalk Repair - 90 PERALTA AVE	PERALTA AVE	HAMPSHIRE ST	09	10/21/2015 16:00
Concrete Curb/Sidewalk Repair - 256 GAMBIER ST	GAMBIER ST	SILLIMAN ST	09	10/21/2015 14:41
Concrete Curb/Sidewalk Repair -	AGNON AVE	JUSTIN DR	09	9/10/2015 13:00
Concrete Curb/Sidewalk Repair - 2430 SAN BRUNO AVE	SAN BRUNO AVE	SILVER AVE	09	8/12/2015 13:26

E8-96

Concrete Curb/Sidewalk Repair -	BAY SHORE BLVD	BAY SHORE BLVD OFF RAMP \ HWY 101 N OFF RAMP \ HWY 101 N ON RAMP \ JERROLD AVE	09	5/26/2015 11:24
Concrete Curb/Sidewalk Repair -	HARVARD ST	PIOCHE ST	09	5/19/2015 13:39
Concrete Curb/Sidewalk Repair -	16TH ST	MISSION ST	09	1/28/2015 13:34
Concrete Curb/Sidewalk Repair - 3154 17TH ST	17TH ST	SHOTWELL ST	09	12/30/2014 13:05
Concrete Curb/Sidewalk Repair -	MISSION ST	BROOK ST \ SANTA MARINA ST	09	11/10/2014 16:49
Concrete Curb/Sidewalk Repair - 3275 22ND ST	22ND ST	BARTLETT ST	09	9/12/2014 16:32
Concrete Curb/Sidewalk Repair -	18TH ST	SHOTWELL ST	09	6/4/2014 16:36
Concrete Curb/Sidewalk Repair -	MERRILL ST	SILVER AVE	09	7/9/2013 7:15
Concrete Curb/Sidewalk Repair - 368 SOUTH VAN NESS AVE	SOUTH VAN NESS AVE	14TH ST	09	6/13/2013 15:31
Concrete Curb/Sidewalk Repair -	BURROWS ST	UNIVERSITY ST	09	4/1/2013 14:15
Concrete Curb/Sidewalk Repair - 648 GIRARD ST	GIRARD ST	WOOLSEY ST	09	4/1/2013 14:00
Concrete Curb/Sidewalk Repair -	EUGENIA AVE	BENNINGTON ST \ BOCANA ST	09	3/28/2013 11:45
Concrete Curb/Sidewalk Repair - 3474 MISSION ST	MISSION ST	KINGSTON ST	09	3/28/2013 11:15
Concrete Curb/Sidewalk Repair -	21ST ST	YORK ST	09	11/20/2012 14:30
Concrete Curb/Sidewalk Repair - 1391 UTAH ST	UTAH ST	24TH ST	10	4/9/2021 9:01
Concrete Curb/Sidewalk Repair - 1614 MCKINNON AVE	MCKINNON AVE	MENDELL ST	10	4/7/2021 13:51
Concrete Curb/Sidewalk Repair - 2500 23RD ST	23RD ST	SAN BRUNO AVE	10	4/7/2021 11:26
Concrete Curb/Sidewalk Repair - 16 LATONA ST	LATONA ST	BAY VIEW ST	10	4/5/2021 12:52
Concrete Curb/Sidewalk Repair - 1523 INNES AVE	INNES AVE	MENDELL ST	10	3/30/2021 8:31
Concrete Curb/Sidewalk Repair - 1950 CESAR CHAVEZ ST	CESAR CHAVEZ ST	CONNECTICUT ST	10	3/30/2021 8:26
Concrete Curb/Sidewalk Repair - 1500 NEWCOMB AVE	NEWCOMB AVE	LANE ST	10	3/30/2021 8:12
Concrete Curb/Sidewalk Repair - 1621 PALOU AVE	PALOU AVE	03RD ST \ MENDELL ST	10	3/18/2021 8:31

Concrete Curb/Sidewalk Repair - 2603 23RD ST	23RD ST	UTAH ST	10	3/17/2021 7:46
Concrete Curb/Sidewalk Repair - 1403 SAN BRUNO AVE	SAN BRUNO AVE	25TH ST	10	3/17/2021 7:46
Concrete Curb/Sidewalk Repair - 1346 VERMONT ST	VERMONT ST	24TH ST	10	3/16/2021 9:21
Concrete Curb/Sidewalk Repair - 2301 23RD ST	23RD ST	KANSAS ST	10	3/12/2021 9:36
Concrete Curb/Sidewalk Repair - 1671 JERROLD AVE	JERROLD AVE	03RD ST \ NEWHALL ST	10	3/3/2021 12:16
Concrete Curb/Sidewalk Repair - 1380 VERMONT ST	VERMONT ST	24TH ST	10	3/3/2021 10:37
Concrete Curb/Sidewalk Repair - 220 SAN BRUNO AVE	SAN BRUNO AVE	15TH ST	10	2/16/2021 8:14
Concrete Curb/Sidewalk Repair -	NEWCOMB AVE	WHITNEY YOUNG CIR	10	1/29/2021 14:32
Concrete Curb/Sidewalk Repair - 1204 VERMONT ST	VERMONT ST	23RD ST	10	1/13/2021 10:57
Concrete Curb/Sidewalk Repair - 101 BAY SHORE BLVD	BAY SHORE BLVD	BAY SHORE BLVD OFF RAMP \ HWY 101 N OFF RAMP \ HWY 101 N ON RAMP \ JERROLD AVE	10	12/24/2020 11:26
Concrete Curb/Sidewalk Repair - 420 23RD ST	23RD ST	ILLINOIS ST	10	12/17/2020 11:41
Concrete Curb/Sidewalk Repair - 1225 EGBERT AVE	EGBERT AVE	HAWES ST	10	12/11/2020 7:01
Concrete Curb/Sidewalk Repair - 65 CORA ST	CORA ST	LELAND AVE	10	12/1/2020 12:31
Concrete Curb/Sidewalk Repair - 61 CORA ST	CORA ST	LELAND AVE	10	12/1/2020 12:22
Concrete Curb/Sidewalk Repair - 5150 03RD ST	03RD ST	SHAFTER AVE	10	11/16/2020 9:57
Concrete Curb/Sidewalk Repair - 1358 SHAFTER AVE	SHAFTER AVE	INGALLS ST	10	11/12/2020 13:51
Concrete Curb/Sidewalk Repair - 55 SCHWERIN ST	SCHWERIN ST	LELAND AVE	10	10/27/2020 10:46
Concrete Curb/Sidewalk Repair - 1300 LA SALLE AVE	LA SALLE AVE	OSCEOLA LN	10	10/23/2020 10:16

E8-98

Concrete Curb/Sidewalk Repair - 1399 POTRERO AVE	POTRERO AVE	25TH ST \ CESAR CHAVEZ ON RAMP	10	10/22/2020 15:16
Concrete Curb/Sidewalk Repair - 2500 24TH ST	24TH ST	SAN BRUNO AVE	10	10/15/2020 8:58
Concrete Curb/Sidewalk Repair - 1555 JERROLD AVE	JERROLD AVE	MENDELL ST	10	10/8/2020 11:37
Concrete Curb/Sidewalk Repair - 33 FLORA ST	FLORA ST	BAY VIEW ST	10	10/2/2020 8:36
Concrete Curb/Sidewalk Repair - 1025 PHELPS ST	PHELPS ST	KIRKWOOD AVE	10	10/1/2020 11:46
Concrete Curb/Sidewalk Repair - 2401 22ND ST	22ND ST	SAN BRUNO AVE	10	10/1/2020 10:31
Concrete Curb/Sidewalk Repair - 5146 03RD ST	03RD ST	SHAFTER AVE	10	9/30/2020 16:01
Concrete Curb/Sidewalk Repair - 1499 POTRERO AVE	POTRERO AVE	25TH ST \ CESAR CHAVEZ ON RAMP	10	9/16/2020 8:27
Concrete Curb/Sidewalk Repair -	23RD ST	SAN BRUNO AVE	10	9/8/2020 15:21
Concrete Curb/Sidewalk Repair - 211 INDUSTRIAL ST	INDUSTRIAL ST	BARNEVELD AVE \ SHAFTER AVE	10	8/27/2020 10:26
Concrete Curb/Sidewalk Repair -	25TH ST	VERMONT ST	10	8/10/2020 12:46
Concrete Curb/Sidewalk Repair - 1685 YOSEMITE AVE	YOSEMITE AVE	KEITH ST	10	8/10/2020 10:36
Concrete Curb/Sidewalk Repair - 501 RHODE ISLAND ST	RHODE ISLAND ST	MARIPOSA ST	10	8/6/2020 9:01
Concrete Curb/Sidewalk Repair - 1 HENRY ADAMS ST	HENRY ADAMS ST	DIVISION ST	10	8/4/2020 12:26
Concrete Curb/Sidewalk Repair - 2 HENRY ADAMS ST	HENRY ADAMS ST	DIVISION ST	10	7/29/2020 8:41
Concrete Curb/Sidewalk Repair - 50 MADDUX AVE	MADDUX AVE	QUINT ST	10	7/23/2020 7:41
Concrete Curb/Sidewalk Repair - 2210 QUESADA AVE	QUESADA AVE	SELBY ST	10	7/16/2020 8:46
Concrete Curb/Sidewalk Repair - 801 TOLAND ST	TOLAND ST	MCKINNON AVE	10	7/10/2020 11:41
Concrete Curb/Sidewalk Repair - 2150 CESAR CHAVEZ ST	CESAR CHAVEZ ST	EVANS AVE	10	7/8/2020 14:16
Concrete Curb/Sidewalk Repair - 1501 VERMONT ST	VERMONT ST	26TH ST	10	6/12/2020 7:36
Concrete Curb/Sidewalk Repair - 2174 BAY SHORE BLVD	BAY SHORE BLVD	TUNNEL AVE	10	5/26/2020 13:42

Concrete Curb/Sidewalk Repair - 2174 BAY SHORE BLVD	BAY SHORE BLVD	TUNNEL AVE	10	5/26/2020 13:42
Concrete Curb/Sidewalk Repair - 495 DE HARO ST	DE HARO ST	17TH ST	10	5/26/2020 11:17
Concrete Curb/Sidewalk Repair - 91 INDUSTRIAL ST	INDUSTRIAL ST	PALOU AVE	10	5/26/2020 11:12
Concrete Curb/Sidewalk Repair - 1190 PALOU AVE	PALOU AVE	HAWES ST	10	5/20/2020 15:02
Concrete Curb/Sidewalk Repair - 1547 JERROLD AVE	JERROLD AVE	MENDELL ST	10	5/15/2020 13:16
Concrete Curb/Sidewalk Repair - 2270 JERROLD AVE	JERROLD AVE	UPTON ST	10	5/8/2020 15:02
Concrete Curb/Sidewalk Repair - 91 GILLETTE AVE	GILLETTE AVE	BLANKEN AVE	10	5/8/2020 11:02
Concrete Curb/Sidewalk Repair - 2400 BAY SHORE BLVD	BAY SHORE BLVD	LELAND AVE	10	4/29/2020 12:36
Concrete Curb/Sidewalk Repair - 100 CORA ST	CORA ST	VISITACION AVE	10	4/17/2020 11:21
Concrete Curb/Sidewalk Repair - 1418 INGALLS ST	INGALLS ST	OAKDALE AVE	10	4/13/2020 15:46
Concrete Curb/Sidewalk Repair - 3433 03RD ST	03RD ST	ARTHUR AVE \ CARGO WAY	10	4/7/2020 14:46
Concrete Curb/Sidewalk Repair - 93 DELTA ST	DELTA ST	HAMILTON ST	10	4/6/2020 15:22
Concrete Curb/Sidewalk Repair - 1425 ARMSTRONG AVE	ARMSTRONG AVE	INGALLS ST	10	3/19/2020 11:51
Concrete Curb/Sidewalk Repair - 1090 GIRARD ST	GIRARD ST	ORDWAY ST	10	3/17/2020 9:41
Concrete Curb/Sidewalk Repair - 38 SCOTIA AVE	SCOTIA AVE	AUGUSTA ST \ SILVER AVE	10	3/13/2020 13:21
Concrete Curb/Sidewalk Repair - 1800 EVANS AVE	EVANS AVE	RANKIN ST	10	3/13/2020 11:41
Concrete Curb/Sidewalk Repair - 1800 EVANS AVE	EVANS AVE	RANKIN ST	10	3/13/2020 11:26
Concrete Curb/Sidewalk Repair - 134 SCOTIA AVE	SCOTIA AVE	QUINT ST	10	3/12/2020 15:26
Concrete Curb/Sidewalk Repair - 2100 REVERE AVE	REVERE AVE	RANKIN ST	10	3/9/2020 11:45
Concrete Curb/Sidewalk Repair - 2789 25TH ST	25TH ST	UTAH ST	10	3/6/2020 8:57
Concrete Curb/Sidewalk Repair - 1075 GILMAN AVE	GILMAN AVE	GRIFFITH ST	10	3/6/2020 7:31

E8-100

Concrete Curb/Sidewalk Repair - 2789 25TH ST	25TH ST	UTAH ST	10	3/3/2020 7:52
Concrete Curb/Sidewalk Repair - 299 VERMONT ST	VERMONT ST	15TH ST	10	2/21/2020 8:49
Concrete Curb/Sidewalk Repair - 1280 WISCONSIN ST	WISCONSIN ST	BLAIR TER	10	2/13/2020 14:20
Concrete Curb/Sidewalk Repair - 2401 INGALLS ST	INGALLS ST	ARMSTRONG AVE	10	2/12/2020 13:56
Concrete Curb/Sidewalk Repair - 2639 24TH ST	24TH ST	UTAH ST	10	2/11/2020 13:01
Concrete Curb/Sidewalk Repair - 1200 KANSAS ST	KANSAS ST	23RD ST	10	2/10/2020 12:47
Concrete Curb/Sidewalk Repair - 1415 NEWCOMB AVE	NEWCOMB AVE	KEITH ST	10	2/6/2020 14:56
Concrete Curb/Sidewalk Repair - 1485 ARMSTRONG AVE	ARMSTRONG AVE	INGALLS ST	10	2/6/2020 10:56
Concrete Curb/Sidewalk Repair - 299 VERMONT ST	VERMONT ST	15TH ST	10	2/5/2020 15:11
Concrete Curb/Sidewalk Repair - 1307 KANSAS ST	KANSAS ST	24TH ST	10	2/4/2020 10:21
Concrete Curb/Sidewalk Repair - 390 KANSAS ST	KANSAS ST	16TH ST	10	2/3/2020 14:22
Concrete Curb/Sidewalk Repair - 1200 GRIFFITH ST	GRIFFITH ST	PALOU AVE	10	2/3/2020 9:22
Concrete Curb/Sidewalk Repair - 1510 REVERE AVE	REVERE AVE	KEITH ST	10	1/31/2020 7:06
Concrete Curb/Sidewalk Repair - 345 SCHWERIN ST	SCHWERIN ST	KELLOCH AVE	10	1/28/2020 13:51
Concrete Curb/Sidewalk Repair - 301 RAYMOND AVE	RAYMOND AVE	DELTA ST	10	1/27/2020 16:46
Concrete Curb/Sidewalk Repair - 1101 ILLINOIS ST	ILLINOIS ST	22ND ST	10	1/21/2020 10:26
Concrete Curb/Sidewalk Repair - 3100 03RD ST	03RD ST	CESAR CHAVEZ ST	10	1/16/2020 10:41
Concrete Curb/Sidewalk Repair - 1100 CESAR CHAVEZ ST		TENNESSEE ST	10	1/15/2020 13:26
Concrete Curb/Sidewalk Repair - 5 LELAND AVE	LELAND AVE	BAY SHORE BLVD	10	1/10/2020 14:21
Concrete Curb/Sidewalk Repair - 2401 22ND ST	22ND ST	SAN BRUNO AVE	10	1/8/2020 14:44
Concrete Curb/Sidewalk Repair - 3750 03RD ST	03RD ST	DAVIDSON AVE	10	1/7/2020 10:42
Concrete Curb/Sidewalk Repair - 4250 3RD ST	3RD ST	INNES AVE	10	1/2/2020 13:16
Concrete Curb/Sidewalk Repair - 6202 03RD ST	03RD ST	GILMAN AVE \ PAUL AVE	10	12/31/2019 14:46

Concrete Curb/Sidewalk Repair - 2525 MARIN ST	MARIN ST	KANSAS ST	10	12/31/2019 12:01
Concrete Curb/Sidewalk Repair - 44 ARLETA AVE	ARLETA AVE	BAY SHORE BLVD \ SAN BRUNO AVE	10	12/27/2019 12:16
Concrete Curb/Sidewalk Repair - 1495 YOSEMITE AVE	YOSEMITE AVE	INGALLS ST	10	12/27/2019 8:56
Concrete Curb/Sidewalk Repair - 4702 03RD ST	03RD ST	NEWCOMB AVE	10	12/26/2019 12:06
Concrete Curb/Sidewalk Repair -	HARKNESS AVE	SPARTA ST	10	12/20/2019 9:36
Concrete Curb/Sidewalk Repair - 707 18TH ST	18TH ST	TENNESSEE ST	10	12/19/2019 15:01
Concrete Curb/Sidewalk Repair - 200 LOOMIS ST	LOOMIS ST	WATERLOO ST	10	12/19/2019 14:41
Concrete Curb/Sidewalk Repair - 2500 23RD ST	23RD ST	SAN BRUNO AVE	10	12/11/2019 10:27
Concrete Curb/Sidewalk Repair - 801 MINNESOTA ST	MINNESOTA ST	20TH ST	10	12/10/2019 9:21
Concrete Curb/Sidewalk Repair - 2096 QUESADA AVE	QUESADA AVE	SILVER AVE	10	12/9/2019 11:52
Concrete Curb/Sidewalk Repair - 1444 RANKIN ST	RANKIN ST	PALOU AVE	10	12/9/2019 10:31
Concrete Curb/Sidewalk Repair - 347 ARLETA AVE	ARLETA AVE	DELTA ST	10	12/6/2019 14:17
Concrete Curb/Sidewalk Repair - 480 TOLAND ST	TOLAND ST	HUDSON AVE	10	12/6/2019 11:16
Concrete Curb/Sidewalk Repair - 1777 YOSEMITE AVE	YOSEMITE AVE	LANE ST	10	12/6/2019 9:41
Concrete Curb/Sidewalk Repair - 435 WILDE AVE	WILDE AVE	RUTLAND ST	10	12/4/2019 16:21
Concrete Curb/Sidewalk Repair - 279 RAYMOND AVE	RAYMOND AVE	RUTLAND ST	10	12/4/2019 11:13
Concrete Curb/Sidewalk Repair - 875 RUTLAND ST	RUTLAND ST	LELAND AVE	10	12/3/2019 13:21
Concrete Curb/Sidewalk Repair - 36 SCOTIA AVE	SCOTIA AVE	AUGUSTA ST \ SILVER AVE	10	12/3/2019 11:26
Concrete Curb/Sidewalk Repair - 714 DELTA ST	DELTA ST	VISITACION AVE	10	11/20/2019 14:51
Concrete Curb/Sidewalk Repair - 1201 EGBERT AVE	EGBERT AVE	HAWES ST	10	11/13/2019 13:36
Concrete Curb/Sidewalk Repair - 1645 17TH ST	17TH ST	WISCONSIN ST	10	11/4/2019 12:51
Concrete Curb/Sidewalk Repair -	BAY SHORE BLVD	LOIS LN	10	11/1/2019 14:47
Concrete Curb/Sidewalk Repair - 1350 25TH ST	25TH ST	IOWA ST	10	10/29/2019 9:17
Concrete Curb/Sidewalk Repair - 455 HARKNESS AVE	HARKNESS AVE	ALDER ST	10	10/25/2019 13:56
Concrete Curb/Sidewalk Repair - 50 POMONA ST	POMONA ST	BAY VIEW ST	10	10/24/2019 11:16

E8-102

Concrete Curb/Sidewalk Repair - 25 SPARTA ST	SPARTA ST	ANKENY ST \ WARD ST	10	10/17/2019 9:46
Concrete Curb/Sidewalk Repair -	DIVISION ST	HENRY ADAMS ST	10	10/17/2019 9:21
Concrete Curb/Sidewalk Repair -	BAY SHORE BLVD	LOIS LN	10	10/15/2019 9:31
Concrete Curb/Sidewalk Repair -	LOOMIS ST	WATERLOO ST	10	10/8/2019 12:56
Concrete Curb/Sidewalk Repair - 1676 NEWCOMB AVE	NEWCOMB AVE	03RD ST	10	9/12/2019 13:12
Concrete Curb/Sidewalk Repair - 46 WILLIAMS AVE	WILLIAMS AVE	LUCY ST	10	9/12/2019 11:16
Concrete Curb/Sidewalk Repair - 3750 03RD ST	03RD ST	DAVIDSON AVE	10	9/6/2019 9:11
Concrete Curb/Sidewalk Repair - 2500 24TH ST	24TH ST	SAN BRUNO AVE	10	8/9/2019 12:01
Concrete Curb/Sidewalk Repair - 115 WISCONSIN ST	WISCONSIN ST	16TH ST	10	8/2/2019 15:46
Concrete Curb/Sidewalk Repair - 8 BASS CT	BASS CT	WHITNEY YOUNG CIR	10	8/1/2019 8:31
Concrete Curb/Sidewalk Repair - 1511 JERROLD AVE	JERROLD AVE	MENDELL ST	10	7/19/2019 15:36
Concrete Curb/Sidewalk Repair -	DIVISION ST	HENRY ADAMS ST	10	6/13/2019 15:47
Concrete Curb/Sidewalk Repair - 1361 KANSAS ST	KANSAS ST	24TH ST	10	5/30/2019 10:01
Concrete Curb/Sidewalk Repair - 2198 OAKDALE AVE	OAKDALE AVE	INDUSTRIAL ST \ SELBY ST	10	5/16/2019 14:01
Concrete Curb/Sidewalk Repair -	CASHMERE ST	LA SALLE AVE	10	4/23/2019 11:51
Concrete Curb/Sidewalk Repair - 1375 KANSAS ST	KANSAS ST	24TH ST	10	4/3/2019 11:41
Concrete Curb/Sidewalk Repair - 50 BURR AVE	BURR AVE	ARGONAUT AVE	10	4/1/2019 8:31
Concrete Curb/Sidewalk Repair -	03RD ST	HWY 101 S ON RAMP \ JAMESTOWN AVE	10	2/20/2019 11:31
Concrete Curb/Sidewalk Repair - 2449 23RD ST	23RD ST	VERMONT ST	10	1/18/2019 15:06
Concrete Curb/Sidewalk Repair - 55 ANKENY ST	ANKENY ST	BISHOP ST	10	1/4/2019 13:46
Concrete Curb/Sidewalk Repair - 1639 PALOU AVE	PALOU AVE	03RD ST \ MENDELL ST	10	1/2/2019 12:37
Concrete Curb/Sidewalk Repair - 55 SCHWERIN ST	SCHWERIN ST	LELAND AVE	10	12/21/2018 15:21
Concrete Curb/Sidewalk Repair - 4301 03RD ST	03RD ST	JERROLD AVE \ NEWHALL ST	10	11/16/2018 8:41
Concrete Curb/Sidewalk Repair - 1552 INNES AVE	INNES AVE	MENDELL ST	10	11/2/2018 15:11
Concrete Curb/Sidewalk Repair - 2789 25TH ST	25TH ST	UTAH ST	10	10/29/2018 15:07

Concrete Curb/Sidewalk Repair - 625 BAY SHORE BLVD	BAY SHORE BLVD	INDUSTRIAL ST \ INDUSTRIAL ST ON RAMP	10	10/22/2018 14:00
Concrete Curb/Sidewalk Repair - 2748 25TH ST	25TH ST	UTAH ST	10	10/17/2018 13:29
Concrete Curb/Sidewalk Repair - 1478 REVERE AVE	REVERE AVE	JENNINGS ST	10	9/27/2018 13:18
Concrete Curb/Sidewalk Repair - 1200 18TH ST	18TH ST	MISSISSIPPI ST	10	9/26/2018 13:27
Concrete Curb/Sidewalk Repair - 1316 UTAH ST	UTAH ST	24TH ST	10	9/24/2018 12:46
Concrete Curb/Sidewalk Repair - 195 DIVISION ST	DIVISION ST	VERMONT ST	10	9/17/2018 14:43
Concrete Curb/Sidewalk Repair - 2157 BAY SHORE BLVD	BAY SHORE BLVD	TUNNEL AVE	10	8/31/2018 12:44
Concrete Curb/Sidewalk Repair - 3550 03RD ST	03RD ST	BURKE AVE	10	8/30/2018 12:47
Concrete Curb/Sidewalk Repair - 1740 REVERE AVE	REVERE AVE	03RD ST \ BAY VIEW ST	10	8/23/2018 14:40
Concrete Curb/Sidewalk Repair - 1201 FITZGERALD AVE	FITZGERALD AVE	INGALLS ST	10	8/22/2018 13:40
Concrete Curb/Sidewalk Repair - 220 RANKIN ST	RANKIN ST	DAVIDSON AVE	10	8/21/2018 16:20
Concrete Curb/Sidewalk Repair - 1148 MENDELL ST	MENDELL ST	LA SALLE AVE	10	8/3/2018 12:33
Concrete Curb/Sidewalk Repair -	BLANKEN AVE	EXECUTIVE PARK BLVD	10	7/26/2018 16:01
Concrete Curb/Sidewalk Repair - 960 7TH ST	7TH ST	BERRY ST	10	7/13/2018 13:29
Concrete Curb/Sidewalk Repair - 1501 KIRKWOOD AVE	KIRKWOOD AVE	MENDELL ST	10	7/12/2018 14:57
Concrete Curb/Sidewalk Repair - 1518 INNES AVE	INNES AVE	MENDELL ST	10	7/9/2018 11:34
Concrete Curb/Sidewalk Repair - 8 ARLETA AVE	ARLETA AVE	BAY SHORE BLVD \ SAN BRUNO AVE	10	7/3/2018 13:58
Concrete Curb/Sidewalk Repair - 2133 24TH ST	24TH ST	DE HARO ST	10	6/27/2018 12:16
Concrete Curb/Sidewalk Repair - 3101 03RD ST	03RD ST	CESAR CHAVEZ ST	10	6/19/2018 9:58
Concrete Curb/Sidewalk Repair - 643 MENDELL ST	MENDELL ST	GALVEZ AVE	10	6/14/2018 11:46
Concrete Curb/Sidewalk Repair - 2641 24TH ST	24TH ST	UTAH ST	10	6/7/2018 12:21
Concrete Curb/Sidewalk Repair - 1514 INNES AVE	INNES AVE	MENDELL ST	10	6/1/2018 13:30
Concrete Curb/Sidewalk Repair - 1522 INNES AVE	INNES AVE	MENDELL ST	10	6/1/2018 12:59

E8-104

Concrete Curb/Sidewalk Repair - 2325 HUMBOLDT ST	HUMBOLDT ST	KANSAS ST	10	5/31/2018 9:16
Concrete Curb/Sidewalk Repair - 555 DE HARO ST	DE HARO ST	MARIPOSA ST	10	5/25/2018 14:56
Concrete Curb/Sidewalk Repair - 1507 INNES AVE	INNES AVE	MENDELL ST	10	5/23/2018 16:22
Concrete Curb/Sidewalk Repair - 2001 BAY SHORE BLVD	BAY SHORE BLVD	BAYVIEW PARK RD \ HESTER AVE \ HWY 101 S OFF RAMP	10	5/23/2018 14:43
Concrete Curb/Sidewalk Repair - 1119 KANSAS ST	KANSAS ST	HUMBOLDT ST	10	5/22/2018 16:49
Concrete Curb/Sidewalk Repair - 2200 22ND ST	22ND ST	KANSAS ST	10	5/18/2018 10:23
Concrete Curb/Sidewalk Repair - 2446 24TH ST	24TH ST	VERMONT ST	10	5/11/2018 12:28
Concrete Curb/Sidewalk Repair - 2603 23RD ST	23RD ST	UTAH ST	10	4/26/2018 15:10
Concrete Curb/Sidewalk Repair - 715 IOWA ST	IOWA ST	22ND ST	10	4/23/2018 16:48
Concrete Curb/Sidewalk Repair - 1492 HUDSON AVE	HUDSON AVE	KEITH ST	10	3/22/2018 15:16
Concrete Curb/Sidewalk Repair - 75 SCOTIA AVE	SCOTIA AVE	AUGUSTA ST \ SILVER AVE	10	3/14/2018 11:43
Concrete Curb/Sidewalk Repair -	23RD ST	KANSAS ST	10	3/13/2018 13:11
Concrete Curb/Sidewalk Repair - 2030 THOMAS AVE	THOMAS AVE	MADDUX AVE	10	2/20/2018 15:15
Concrete Curb/Sidewalk Repair - 2101 23RD ST	23RD ST	DE HARO ST	10	1/29/2018 13:42
Concrete Curb/Sidewalk Repair - 2129 24TH ST	24TH ST	DE HARO ST	10	1/23/2018 16:38
Concrete Curb/Sidewalk Repair - 662 CAMPBELL AVE	CAMPBELL AVE	ALBERTA ST	10	1/19/2018 16:48
Concrete Curb/Sidewalk Repair - 1075 EVANS AVE	EVANS AVE	HUNTERS POINT BLVD	10	12/22/2017 9:57
Concrete Curb/Sidewalk Repair -	EGBERT AVE	INGALLS ST	10	12/19/2017 12:14
Concrete Curb/Sidewalk Repair -	DONNER AVE	INGALLS ST	10	12/19/2017 11:31
Concrete Curb/Sidewalk Repair - 1700 EVANS AVE	EVANS AVE	QUINT ST	10	12/14/2017 10:54
Concrete Curb/Sidewalk Repair - 5501 3RD ST	03RD ST	YOSEMITE AVE	10	12/6/2017 13:01
Concrete Curb/Sidewalk Repair - 491 BAY SHORE BLVD	BAY SHORE BLVD	CORTLAND AVE	10	11/29/2017 16:17
Concrete Curb/Sidewalk Repair - 1140 07TH ST	07TH ST	HOOVER ST	10	11/16/2017 15:27

Concrete Curb/Sidewalk Repair - 2500 24TH ST	24TH ST	SAN BRUNO AVE	10	11/15/2017 11:04
Concrete Curb/Sidewalk Repair - 2250 23RD ST	23RD ST	RHODE ISLAND ST	10	11/3/2017 16:52
Concrete Curb/Sidewalk Repair - 1350 25TH ST	25TH ST	IOWA ST	10	11/2/2017 15:52
Concrete Curb/Sidewalk Repair -	22ND ST	KANSAS ST	10	10/30/2017 16:23
Concrete Curb/Sidewalk Repair - 71 VENUS ST	VENUS ST	NEWHALL ST \ TOPEKA AVE	10	10/26/2017 7:37
Concrete Curb/Sidewalk Repair - 700 PENNSYLVANIA AVE	PENNSYLVANIA AVE	22ND ST	10	10/17/2017 15:12
Concrete Curb/Sidewalk Repair - 1225 SAN BRUNO AVE	SAN BRUNO AVE	23RD ST	10	10/12/2017 11:56
Concrete Curb/Sidewalk Repair - 2601 INGALLS ST	INGALLS ST	CARROLL AVE	10	10/4/2017 14:07
Concrete Curb/Sidewalk Repair - 2231 22ND ST	22ND ST	VERMONT ST	10	9/29/2017 13:22
Concrete Curb/Sidewalk Repair -	26TH ST	WISCONSIN ST	10	9/13/2017 13:12
Concrete Curb/Sidewalk Repair - 2789 25TH ST	25TH ST	UTAH ST	10	9/12/2017 19:07
Concrete Curb/Sidewalk Repair -	GRIFFITH ST	PALOU AVE	10	8/31/2017 12:19
Concrete Curb/Sidewalk Repair - 378 TEDDY AVE	TEDDY AVE	DELTA ST	10	8/25/2017 13:28
Concrete Curb/Sidewalk Repair -	DONAHUE ST	JERROLD AVE	10	8/24/2017 16:59
Concrete Curb/Sidewalk Repair - 111 SCHWERIN ST	SCHWERIN ST	VISITACION AVE	10	8/7/2017 16:19
Concrete Curb/Sidewalk Repair - 2301 23RD ST	23RD ST	KANSAS ST	10	7/26/2017 14:49
Concrete Curb/Sidewalk Repair -	DIVISION ST	HENRY ADAMS ST	10	7/14/2017 15:30
Concrete Curb/Sidewalk Repair - 2106 19TH ST	19TH ST	KANSAS ST	10	7/5/2017 17:36
Concrete Curb/Sidewalk Repair - 10 EXETER ST	EXETER ST	PAUL AVE	10	6/26/2017 14:10
Concrete Curb/Sidewalk Repair - 1497 POTRERO AVE	POTRERO AVE	25TH ST \ CESAR CHAVEZ ON RAMP	10	6/22/2017 15:57
Concrete Curb/Sidewalk Repair - 301 RAYMOND AVE	RAYMOND AVE	DELTA ST	10	6/22/2017 13:18
Concrete Curb/Sidewalk Repair - 145 RHODE ISLAND ST	RHODE ISLAND ST	ALAMEDA ST	10	3/10/2017 14:06
Concrete Curb/Sidewalk Repair - 1407 DE HARO ST	DE HARO ST	25TH ST	10	2/8/2017 11:33

E8-106

Concrete Curb/Sidewalk Repair - 2090 EVANS AVE	EVANS AVE	NAPOLEON ST \ TOLAND ST	10	10/12/2016 15:35
Concrete Curb/Sidewalk Repair - 5500 03RD ST	03RD ST	YOSEMITE AVE	10	10/7/2016 15:10
Concrete Curb/Sidewalk Repair - 6201 03RD ST	03RD ST	GILMAN AVE \ PAUL AVE	10	8/31/2016 10:50
Concrete Curb/Sidewalk Repair - 1043 MARIN ST	MARIN ST	ILLINOIS ST	10	8/19/2016 9:55
Concrete Curb/Sidewalk Repair - 2590 MARIN ST	MARIN ST	KANSAS ST	10	8/19/2016 9:10
Concrete Curb/Sidewalk Repair - 1100 CESAR CHAVEZ ST		TENNESSEE ST	10	8/15/2016 10:00
Concrete Curb/Sidewalk Repair -	CESAR CHAVEZ ST	TENNESSEE ST	10	6/14/2016 18:05
Concrete Curb/Sidewalk Repair -	BAY SHORE BLVD	BAYVIEW PARK RD \ HESTER AVE \ HWY 101 S OFF RAMP	10	3/16/2016 13:35
Concrete Curb/Sidewalk Repair -	HUDSON AVE	MENDELL ST	10	2/25/2016 15:26
Concrete Curb/Sidewalk Repair -	DAVIDSON AVE	03RD ST	10	12/29/2015 14:02
Concrete Curb/Sidewalk Repair -	19TH ST	ILLINOIS ST	10	10/21/2015 13:59
Concrete Curb/Sidewalk Repair - 1250 THOMAS AVE	THOMAS AVE	HAWES ST	10	10/14/2015 17:05
Concrete Curb/Sidewalk Repair - 300 ORDWAY ST	ORDWAY ST	GOETTINGEN ST	10	10/5/2015 13:00
Concrete Curb/Sidewalk Repair -	LANE ST	NEWCOMB AVE	10	10/1/2015 15:57
Concrete Curb/Sidewalk Repair -	16TH ST	POTRERO AVE	10	9/10/2015 14:56
Concrete Curb/Sidewalk Repair -	CAROLINA ST	17TH ST	10	8/17/2015 15:25
Concrete Curb/Sidewalk Repair - 1644 MCKINNON AVE	MCKINNON AVE	MENDELL ST	10	8/13/2015 16:52
Concrete Curb/Sidewalk Repair - 1382 REVERE AVE	REVERE AVE	INGALLS ST	10	8/7/2015 16:52
Concrete Curb/Sidewalk Repair - 1717 JENNINGS ST	JENNINGS ST	REVERE AVE	10	7/28/2015 17:23
Concrete Curb/Sidewalk Repair - 4947 03RD ST	03RD ST	MENDELL ST \ PALOU AVE	10	7/22/2015 12:23

Concrete Curb/Sidewalk Repair - 6202 03RD ST	03RD ST	GILMAN AVE \ PAUL AVE	10	7/14/2015 16:53
Concrete Curb/Sidewalk Repair - 588 ARKANSAS ST	ARKANSAS ST	20TH ST	10	7/8/2015 14:08
Concrete Curb/Sidewalk Repair - 1901 MARIPOSA ST	MARIPOSA ST	RHODE ISLAND ST	10	6/24/2015 14:20
Concrete Curb/Sidewalk Repair - 1115 POTRERO AVE	POTRERO AVE	23RD ST	10	1/20/2015 15:09
Concrete Curb/Sidewalk Repair -	03RD ST	OAKDALE AVE	10	1/14/2015 13:49
Concrete Curb/Sidewalk Repair -	22ND ST	PENNSYLVANIA AVE	10	8/28/2014 15:33
Concrete Curb/Sidewalk Repair -	MADERA ST	WISCONSIN ST	10	6/13/2013 15:31
Concrete Curb/Sidewalk Repair - 1189 POTRERO AVE	POTRERO AVE	23RD ST	10	6/13/2013 15:31
Concrete Curb/Sidewalk Repair - 662 CAMPBELL AVE	CAMPBELL AVE	ALBERTA ST	10	6/10/2013 8:00
Concrete Curb/Sidewalk Repair -	ARGONAUT AVE	GARRISON AVE	10	4/22/2013 13:00
Concrete Curb/Sidewalk Repair -	25TH ST	PENNSYLVANIA AVE	10	4/17/2013 15:30
Concrete Curb/Sidewalk Repair -	BOUTWELL ST	INDUSTRIAL ST \ LOOMIS ST	10	3/21/2012 8:52
Concrete Curb/Sidewalk Repair - 200 HAROLD AVE	HAROLD AVE	BRUCE AVE	11	3/29/2021 13:32
Concrete Curb/Sidewalk Repair - 154 OCEAN AVE	OCEAN AVE	WANDA ST	11	3/17/2021 7:26
Concrete Curb/Sidewalk Repair - 161 DEL MONTE ST	DEL MONTE ST	MOUNT VERNON AVE	11	3/11/2021 14:21
Concrete Curb/Sidewalk Repair - 10 ROEMER WAY	ROEMER WAY	BRUNSWICK ST	11	3/2/2021 14:26
Concrete Curb/Sidewalk Repair - 1500 CAYUGA AVE	CAYUGA AVE	MOUNT VERNON AVE	11	2/11/2021 15:16
Concrete Curb/Sidewalk Repair - 530 EDINBURGH ST	EDINBURGH ST	PERSIA AVE	11	12/16/2020 14:16
Concrete Curb/Sidewalk Repair - 668 LISBON ST	LISBON ST	FRANCE AVE	11	10/28/2020 14:36
Concrete Curb/Sidewalk Repair - 1915 SAN JOSE AVE	SAN JOSE AVE	HAVELOCK ST	11	10/20/2020 12:56

E8-108

Concrete Curb/Sidewalk Repair - 16 CAMELLIA AVE	CAMELLIA AVE	ADMIRAL AVE	11	10/20/2020 7:44
Concrete Curb/Sidewalk Repair - 101 ASHTON AVE	ASHTON AVE	GRAFTON AVE	11	9/18/2020 8:26
Concrete Curb/Sidewalk Repair - 900 MOSCOW ST	MOSCOW ST	AMAZON AVE	11	8/27/2020 12:36
Concrete Curb/Sidewalk Repair - 70 LEE AVE	LEE AVE	LAKEVIEW AVE \ SUMMIT ST	11	8/21/2020 15:56
Concrete Curb/Sidewalk Repair - 415 HURON AVE	HURON AVE	OTTAWA AVE	11	7/31/2020 15:56
Concrete Curb/Sidewalk Repair - 71 LIEBIG ST	LIEBIG ST	LESSING ST	11	7/8/2020 13:26
Concrete Curb/Sidewalk Repair - 101 POPE ST	POPE ST	CROSS ST	11	6/5/2020 11:12
Concrete Curb/Sidewalk Repair - 101 ASHTON AVE	ASHTON AVE	GRAFTON AVE	11	6/4/2020 14:32
Concrete Curb/Sidewalk Repair - 272 ONEIDA AVE	ONEIDA AVE	OTSEGO AVE	11	6/2/2020 15:37
Concrete Curb/Sidewalk Repair - 519 EDINBURGH ST	EDINBURGH ST	PERSIA AVE	11	5/12/2020 11:51
Concrete Curb/Sidewalk Repair - 255 POPE ST	POPE ST	MORSE ST	11	2/26/2020 15:46
Concrete Curb/Sidewalk Repair - 129 GRANADA AVE	GRANADA AVE	GRAFTON AVE	11	2/24/2020 16:36
Concrete Curb/Sidewalk Repair - 118 SANTA YSABEL AVE	SANTA YSABEL AVE	DELANO AVE	11	2/24/2020 15:11
Concrete Curb/Sidewalk Repair - 1584 ALEMANY BLVD	ALEMANY BLVD	COTTER ST	11	2/24/2020 14:56
Concrete Curb/Sidewalk Repair - 235 FARALLONES ST	FARALLONES ST	CAPITOL AVE	11	2/12/2020 15:41
Concrete Curb/Sidewalk Repair - 101 GRAFTON AVE	GRAFTON AVE	LEE AVE	11	2/10/2020 12:46
Concrete Curb/Sidewalk Repair - 159 HAROLD AVE	HAROLD AVE	GRAFTON AVE	11	2/6/2020 16:41
Concrete Curb/Sidewalk Repair - 26 OCEAN AVE	OCEAN AVE	MISSION ST	11	2/4/2020 8:31
Concrete Curb/Sidewalk Repair - 218 NEY ST	NEY ST	CONGDON ST	11	2/4/2020 8:26
Concrete Curb/Sidewalk Repair - 4610 MISSION ST	MISSION ST	NORTON ST	11	1/30/2020 14:51

Concrete Curb/Sidewalk Repair - 155 GRANADA AVE	GRANADA AVE	GRAFTON AVE	11	1/30/2020 14:16
Concrete Curb/Sidewalk Repair - 647 GENEVA AVE	GENEVA AVE	DELANO AVE	11	1/30/2020 13:16
Concrete Curb/Sidewalk Repair - 700 DELANO AVE	DELANO AVE	GENEVA AVE	11	1/30/2020 12:16
Concrete Curb/Sidewalk Repair - 701 ATHENS ST	ATHENS ST	FRANCE AVE	11	1/30/2020 12:06
Concrete Curb/Sidewalk Repair - 201 OCEAN AVE	OCEAN AVE	MEDA AVE \ OTSEGO AVE	11	1/29/2020 12:41
Concrete Curb/Sidewalk Repair - 217 THERESA ST	THERESA ST	CAYUGA AVE	11	1/24/2020 15:46
Concrete Curb/Sidewalk Repair - 235 CAPITOL AVE	CAPITOL AVE	SADOWA ST	11	1/17/2020 15:51
Concrete Curb/Sidewalk Repair - 1801 SAN JOSE AVE	SAN JOSE AVE	SANTA ROSA AVE	11	1/15/2020 16:16
Concrete Curb/Sidewalk Repair - 1707 SAN JOSE AVE	SAN JOSE AVE	COTTER ST	11	12/19/2019 15:26
Concrete Curb/Sidewalk Repair - 25 ACTON ST	ACTON ST	MISSION ST \ SICKLES AVE	11	12/13/2019 9:51
Concrete Curb/Sidewalk Repair - 2377 SAN JOSE AVE	SAN JOSE AVE	GENEVA AVE	11	12/11/2019 13:41
Concrete Curb/Sidewalk Repair -	CROSS ST	POPE ST	11	12/6/2019 12:16
Concrete Curb/Sidewalk Repair - 242 ALLISON ST	ALLISON ST	MORSE ST	11	11/18/2019 13:01
Concrete Curb/Sidewalk Repair - 33 POPE ST	POPE ST	HOLLYWOOD CT	11	11/14/2019 12:51
Concrete Curb/Sidewalk Repair - 125 ALLISON ST	ALLISON ST	CROSS ST	11	11/14/2019 12:16
Concrete Curb/Sidewalk Repair - 26 CROSS ST	CROSS ST	POPE ST	11	11/14/2019 11:41
Concrete Curb/Sidewalk Repair - 270 FARALLONES ST	FARALLONES ST	CAPITOL AVE	11	11/14/2019 10:51
Concrete Curb/Sidewalk Repair - 314 VICTORIA ST	VICTORIA ST	SARGENT ST	11	11/12/2019 16:22
Concrete Curb/Sidewalk Repair - 1050 CAPITOL AVE	CAPITOL AVE	GRAFTON AVE	11	11/8/2019 10:51
Concrete Curb/Sidewalk Repair - 143 HAROLD AVE	HAROLD AVE	GRAFTON AVE	11	10/29/2019 14:31
Concrete Curb/Sidewalk Repair - 69 OLIVER ST	OLIVER ST	MISSION ST	11	10/17/2019 9:41

E8-110

Concrete Curb/Sidewalk Repair - 1780 SAN JOSE AVE	SAN JOSE AVE	PILGRIM AVE	11	10/13/2019 15:31
Concrete Curb/Sidewalk Repair - 54 HAVELOCK ST	HAVELOCK ST	SAN JOSE AVE	11	10/13/2019 15:16
Concrete Curb/Sidewalk Repair - 155 MORSE ST	MORSE ST	UNNAMED 071	11	10/13/2019 14:31
Concrete Curb/Sidewalk Repair - 99 CURTIS ST	CURTIS ST	ROLPH ST	11	10/13/2019 14:26
Concrete Curb/Sidewalk Repair - 85 RESTANI WAY	RESTANI WAY	RESTANI STWY	11	10/13/2019 14:01
Concrete Curb/Sidewalk Repair - 504 MUNICH ST	MUNICH ST	RUSSIA AVE	11	10/2/2019 14:41
Concrete Curb/Sidewalk Repair -	ALEMANY BLVD	SICKLES AVE	11	9/26/2019 7:51
Concrete Curb/Sidewalk Repair - 6 POPE ST	POPE ST	MISSION ST	11	9/26/2019 7:41
Concrete Curb/Sidewalk Repair - 2710 ALEMANY BLVD	ALEMANY BLVD	NAGLEE AVE	11	9/17/2019 7:41
Concrete Curb/Sidewalk Repair - 5145 MISSION ST	MISSION ST	AMAZON AVE	11	8/27/2019 15:06
Concrete Curb/Sidewalk Repair - 2 MADRID ST	MADRID ST	SILVER AVE	11	8/27/2019 14:31
Concrete Curb/Sidewalk Repair - 4600 MISSION ST	MISSION ST	NORTON ST	11	8/14/2019 8:41
Concrete Curb/Sidewalk Repair - 144 SANTA YNEZ AVE	SANTA YNEZ AVE	OTSEGO AVE	11	8/9/2019 10:26
Concrete Curb/Sidewalk Repair - 1118 PRAGUE ST	PRAGUE ST	CURTIS ST	11	8/7/2019 14:21
Concrete Curb/Sidewalk Repair - 1112 PRAGUE ST	PRAGUE ST	CURTIS ST	11	8/7/2019 14:11
Concrete Curb/Sidewalk Repair - 279 FAXON AVE	FAXON AVE	LAKEVIEW AVE	11	8/7/2019 11:42
Concrete Curb/Sidewalk Repair -	RALSTON ST	VERNON ST	11	8/7/2019 9:36
Concrete Curb/Sidewalk Repair - 1970 ALEMANY BLVD	ALEMANY BLVD	ONONDAGA AVE	11	8/6/2019 12:26
Concrete Curb/Sidewalk Repair - 116 BROAD ST	BROAD ST	PLYMOUTH AVE	11	1/14/2019 13:57
Concrete Curb/Sidewalk Repair - 690 CAYUGA AVE	CAYUGA AVE	COTTER ST	11	1/11/2019 10:41
Concrete Curb/Sidewalk Repair - 358 OCEAN AVE	OCEAN AVE	DELANO AVE	11	1/11/2019 9:36
Concrete Curb/Sidewalk Repair - 4100 MISSION ST	MISSION ST	TRUMBULL ST	11	1/10/2019 10:31
Concrete Curb/Sidewalk Repair - 120 SENECA AVE	SENECA AVE	ALEMANY BLVD	11	12/11/2018 11:21

Concrete Curb/Sidewalk Repair - 195 ALLISON ST	ALLISON ST	CROSS ST	11	12/6/2018 13:29
Concrete Curb/Sidewalk Repair - 185 ALLISON ST	ALLISON ST	CROSS ST	11	12/6/2018 13:29
Concrete Curb/Sidewalk Repair - 647 GENEVA AVE	GENEVA AVE	DELANO AVE	11	11/28/2018 12:35
Concrete Curb/Sidewalk Repair - 379 CAPITOL AVE	CAPITOL AVE	BROAD ST	11	10/2/2018 16:10
Concrete Curb/Sidewalk Repair - 80 LAURA ST	LAURA ST	MISSION ST	11	10/1/2018 16:28
Concrete Curb/Sidewalk Repair - 451 HURON AVE	HURON AVE	SALA TER	11	9/20/2018 13:40
Concrete Curb/Sidewalk Repair - 322 VICTORIA ST	VICTORIA ST	SARGENT ST	11	9/13/2018 14:12
Concrete Curb/Sidewalk Repair - 398 ELLINGTON AVE	ELLINGTON AVE	DICHIERA CT	11	9/7/2018 13:50
Concrete Curb/Sidewalk Repair - 339 MOSCOW ST	MOSCOW ST	EXCELSIOR AVE	11	9/5/2018 13:43
Concrete Curb/Sidewalk Repair - 62 SANTA ROSA AVE	SANTA ROSA AVE	MISSION ST	11	8/20/2018 15:57
Concrete Curb/Sidewalk Repair - 4085 MISSION ST	MISSION ST	BOSWORTH ST \ MURRAY ST	11	8/17/2018 14:22
Concrete Curb/Sidewalk Repair - 285 FAXON AVE	FAXON AVE	LAKEVIEW AVE	11	8/14/2018 8:34
Concrete Curb/Sidewalk Repair - 500 VICTORIA ST	VICTORIA ST	GARFIELD ST	11	8/13/2018 14:47
Concrete Curb/Sidewalk Repair - 2275 SAN JOSE AVE	SAN JOSE AVE	SENECA AVE	11	7/25/2018 13:56
Concrete Curb/Sidewalk Repair - 371 SILVER AVE	SILVER AVE	MISSION ST	11	7/12/2018 12:49
Concrete Curb/Sidewalk Repair - 949 DELANO AVE	DELANO AVE	NAHUA AVE	11	7/5/2018 16:55
Concrete Curb/Sidewalk Repair - 1 NAHUA AVE	NAHUA AVE	DELANO AVE	11	7/5/2018 16:25
Concrete Curb/Sidewalk Repair - 207 RALSTON ST	RALSTON ST	SARGENT ST	11	6/6/2018 11:19
Concrete Curb/Sidewalk Repair - 101 OTSEGO AVE	OTSEGO AVE	SAN JUAN AVE	11	6/4/2018 15:01
Concrete Curb/Sidewalk Repair - 217 MINERVA ST	MINERVA ST	CAPITOL AVE	11	5/16/2018 13:45
Concrete Curb/Sidewalk Repair - 166 FOOTE AVE	FOOTE AVE	ELLINGTON AVE	11	5/16/2018 12:56
Concrete Curb/Sidewalk Repair - 254 FAXON AVE	FAXON AVE	LAKEVIEW AVE	11	5/11/2018 16:14

E8-112

Concrete Curb/Sidewalk Repair - 2377 SAN JOSE AVE	SAN JOSE AVE	GENEVA AVE	11	5/11/2018 13:35
Concrete Curb/Sidewalk Repair - 900 HURON AVE	HURON AVE	LAWRENCE AVE	11	5/9/2018 18:17
Concrete Curb/Sidewalk Repair - 39 LESSING ST	LESSING ST	LIEBIG ST	11	4/19/2018 13:40
Concrete Curb/Sidewalk Repair - 563 EDINBURGH ST	EDINBURGH ST	PERSIA AVE	11	4/9/2018 11:43
Concrete Curb/Sidewalk Repair - 771 MADRID ST	MADRID ST	FRANCE AVE	11	3/28/2018 13:50
Concrete Curb/Sidewalk Repair - 167 NAPLES ST	NAPLES ST	PERU AVE	11	3/13/2018 14:57
Concrete Curb/Sidewalk Repair - 0101 BROAD ST	BROAD ST	PLYMOUTH AVE	11	3/12/2018 13:53
Concrete Curb/Sidewalk Repair - 78 EDGAR AVE	EDGAR AVE	NIAGARA AVE	11	3/12/2018 13:15
Concrete Curb/Sidewalk Repair - 218 ARCH ST	ARCH ST	RANDOLPH ST	11	2/21/2018 13:35
Concrete Curb/Sidewalk Repair - 230 GARFIELD ST	GARFIELD ST	HEAD ST	11	2/21/2018 13:15
Concrete Curb/Sidewalk Repair - 293 MONTANA ST	MONTANA ST	FAXON AVE	11	2/5/2018 15:25
Concrete Curb/Sidewalk Repair - 1707 SAN JOSE AVE	SAN JOSE AVE	COTTER ST	11	2/1/2018 7:05
Concrete Curb/Sidewalk Repair - 1826 SAN JOSE AVE	SAN JOSE AVE	COLONIAL WAY	11	1/29/2018 13:23
Concrete Curb/Sidewalk Repair - 1770 SAN JOSE AVE	SAN JOSE AVE	BADEN ST	11	1/29/2018 12:49
Concrete Curb/Sidewalk Repair - 43 WANDA ST	WANDA ST	OCEAN AVE	11	1/12/2018 11:20
Concrete Curb/Sidewalk Repair - 265 MONTANA ST	MONTANA ST	FAXON AVE	11	1/12/2018 9:26
Concrete Curb/Sidewalk Repair - 25 ACTON ST	ACTON ST	MISSION ST \ SICKLES AVE	11	12/26/2017 13:55
Concrete Curb/Sidewalk Repair - 295 FARALLONES ST	FARALLONES ST	CAPITOL AVE	11	12/13/2017 15:07
Concrete Curb/Sidewalk Repair - 197 GOETHE ST	GOETHE ST	SAN JOSE AVE	11	11/15/2017 13:08
Concrete Curb/Sidewalk Repair - 8 MEDA AVE	MEDA AVE	OCEAN AVE \ OTSEGO AVE	11	11/15/2017 8:41
Concrete Curb/Sidewalk Repair - 700 DELANO AVE	DELANO AVE	GENEVA AVE	11	11/8/2017 14:12
Concrete Curb/Sidewalk Repair -	BALTIMORE WAY	NAYLOR ST	11	10/26/2017 17:52

Concrete Curb/Sidewalk Repair - 276 COTTER ST	COTTER ST	CAYUGA AVE	11	10/20/2017 11:14
Concrete Curb/Sidewalk Repair - 1101 JUNIPERO SERRA BLVD	JUNIPERO SERRA BLVD	SHIELDS ST	11	9/28/2017 9:21
Concrete Curb/Sidewalk Repair - 788 HURON AVE	HURON AVE	MILAN TER	11	9/25/2017 11:05
Concrete Curb/Sidewalk Repair - 1006 RANDOLPH ST	RANDOLPH ST	CHESTER AVE	11	9/24/2017 9:26
Concrete Curb/Sidewalk Repair -	GENEVA AVE	LOUISBURG ST	11	9/15/2017 14:53
Concrete Curb/Sidewalk Repair - 218 NEY ST	NEY ST	CONGDON ST	11	8/23/2017 15:33
Concrete Curb/Sidewalk Repair - 295 FARALLONES ST	FARALLONES ST	CAPITOL AVE	11	8/15/2017 12:16
Concrete Curb/Sidewalk Repair - 215 SANTA ROSA AVE	SANTA ROSA AVE	CAPISTRANO AVE	11	8/10/2017 14:59
Concrete Curb/Sidewalk Repair - 1490 ALEMANY BLVD	ALEMANY BLVD	THERESA ST	11	8/10/2017 12:56
Concrete Curb/Sidewalk Repair - 242 TRUMBULL ST	TRUMBULL ST	CONGDON ST	11	8/3/2017 16:51
Concrete Curb/Sidewalk Repair - 150 RICE ST	RICE ST	SAN JOSE AVE	11	7/31/2017 17:36
Concrete Curb/Sidewalk Repair -	HURON AVE	LAURA ST	11	7/28/2017 15:05
Concrete Curb/Sidewalk Repair - 101 GRAFTON AVE	GRAFTON AVE	LEE AVE	11	7/26/2017 12:04
Concrete Curb/Sidewalk Repair - 325 LA GRANDE AVE	LA GRANDE AVE	BRAZIL AVE	11	7/17/2017 17:45
Concrete Curb/Sidewalk Repair - 42 FARALLONES ST	FARALLONES ST	SAN JOSE AVE \ WHIPPLE AVE	11	7/17/2017 16:23
Concrete Curb/Sidewalk Repair - 295 FARALLONES ST	FARALLONES ST	CAPITOL AVE	11	7/3/2017 12:35
Concrete Curb/Sidewalk Repair - 1876 ALEMANY BLVD	ALEMANY BLVD	OCEAN AVE	11	2/23/2017 14:52
Concrete Curb/Sidewalk Repair - 2000 ALEMANY BLVD	ALEMANY BLVD	ONEIDA AVE	11	2/23/2017 14:51
Concrete Curb/Sidewalk Repair - 183 MONTICELLO ST	MONTICELLO ST	SARGENT ST	11	2/8/2017 11:26
Concrete Curb/Sidewalk Repair - 22 NAPLES ST	NAPLES ST	SILVER AVE	11	2/8/2017 11:23
Concrete Curb/Sidewalk Repair - 16 NAPLES ST	NAPLES ST	SILVER AVE	11	2/8/2017 11:23

E8-114

Concrete Curb/Sidewalk Repair -	DEL MONTE ST	MOUNT VERNON AVE	11	2/8/2017 11:17
Concrete Curb/Sidewalk Repair - 601 MADRID ST	MADRID ST	RUSSIA AVE	11	2/8/2017 11:14
Concrete Curb/Sidewalk Repair - 750 NIAGARA AVE	NIAGARA AVE	LOUISBURG ST	11	2/8/2017 11:01
Concrete Curb/Sidewalk Repair - 81 NAPLES ST	NAPLES ST	SILVER AVE	11	2/8/2017 10:50
Concrete Curb/Sidewalk Repair - 6 CAINE AVE	CAINE AVE	RIDGE LN	11	2/8/2017 10:45
Concrete Curb/Sidewalk Repair - 242 TRUMBULL ST	TRUMBULL ST	CONGDON ST	11	12/1/2016 15:41
Concrete Curb/Sidewalk Repair - 196 OCEAN AVE	OCEAN AVE	WANDA ST	11	11/22/2016 13:50
Concrete Curb/Sidewalk Repair - 230 GARFIELD ST	GARFIELD ST	HEAD ST	11	10/31/2016 15:11
Concrete Curb/Sidewalk Repair - 22 OCEAN AVE	OCEAN AVE	MISSION ST	11	10/28/2016 12:36
Concrete Curb/Sidewalk Repair - 224 VIENNA ST	VIENNA ST	AVALON AVE	11	10/25/2016 12:10
Concrete Curb/Sidewalk Repair - 562 NAPLES ST	NAPLES ST	PERSIA AVE	11	10/21/2016 14:41
Concrete Curb/Sidewalk Repair - 4610 MISSION ST	MISSION ST	NORTON ST	11	10/19/2016 13:15
Concrete Curb/Sidewalk Repair - 650 CAPITOL AVE	CAPITOL AVE	MINERVA ST	11	9/30/2016 11:50
Concrete Curb/Sidewalk Repair - 650 CAPITOL AVE	CAPITOL AVE	MINERVA ST	11	9/30/2016 11:47
Concrete Curb/Sidewalk Repair - 650 CAPITOL AVE	CAPITOL AVE	MINERVA ST	11	9/30/2016 11:40
Concrete Curb/Sidewalk Repair - 809 FRANCE AVE	FRANCE AVE	ATHENS ST	11	9/28/2016 14:40
Concrete Curb/Sidewalk Repair - 57 LOBOS ST	LOBOS ST	CAINE AVE	11	9/27/2016 14:25
Concrete Curb/Sidewalk Repair - 2688 SAN JOSE AVE	SAN JOSE AVE	NAGLEE AVE	11	9/27/2016 11:55
Concrete Curb/Sidewalk Repair - 7 BROAD ST	BROAD ST	FARRAGUT AVE \ SAN JOSE AVE	11	9/27/2016 9:00
Concrete Curb/Sidewalk Repair - 292 ROLPH ST	ROLPH ST	MORSE ST	11	9/26/2016 13:05
Concrete Curb/Sidewalk Repair - 57 MORSE ST	MORSE ST	ROLPH ST	11	9/26/2016 12:01
Concrete Curb/Sidewalk Repair - 1 FARALLONES ST	FARALLONES ST	SAN JOSE AVE \ WHIPPLE AVE	11	9/23/2016 12:04

Concrete Curb/Sidewalk Repair - 50 BROAD ST	BROAD ST	FARRAGUT AVE \ SAN JOSE AVE	11	9/23/2016 12:04
Concrete Curb/Sidewalk Repair - 4648 MISSION ST	MISSION ST	SAN JUAN AVE	11	9/23/2016 12:03
Concrete Curb/Sidewalk Repair - 98 CURTIS ST	CURTIS ST	ROLPH ST	11	9/23/2016 12:02
Concrete Curb/Sidewalk Repair - 93 MORSE ST	MORSE ST	ROYAL LN	11	9/23/2016 12:02
Concrete Curb/Sidewalk Repair - 213 MORSE ST	MORSE ST	CURTIS ST	11	9/23/2016 12:01
Concrete Curb/Sidewalk Repair - 150 OCEAN AVE	OCEAN AVE	WANDA ST	11	9/23/2016 12:01
Concrete Curb/Sidewalk Repair - 101 POPE ST	POPE ST	CROSS ST	11	9/1/2016 16:45
Concrete Curb/Sidewalk Repair -	HOLLOWAY AVE	PLYMOUTH AVE	11	8/31/2016 11:30
Concrete Curb/Sidewalk Repair - 224 VIENNA ST	VIENNA ST	AVALON AVE	11	8/17/2016 11:40
Concrete Curb/Sidewalk Repair - 4731 MISSION ST	MISSION ST	RUTH ST	11	8/12/2016 12:20
Concrete Curb/Sidewalk Repair - 58 CAINE AVE	CAINE AVE	RIDGE LN	11	8/5/2016 14:00
Concrete Curb/Sidewalk Repair - 647 GENEVA AVE	GENEVA AVE	DELANO AVE	11	7/15/2016 10:15
Concrete Curb/Sidewalk Repair - 200 SHIELDS ST	SHIELDS ST	HEAD ST	11	6/23/2016 13:51
Concrete Curb/Sidewalk Repair - 155 GRANADA AVE	GRANADA AVE	GRAFTON AVE	11	6/23/2016 13:00
Concrete Curb/Sidewalk Repair - 68 LAURA ST	LAURA ST	MISSION ST	11	6/16/2016 15:36
Concrete Curb/Sidewalk Repair -	ALEMANY BLVD	OCEAN AVE	11	5/20/2016 19:10
Concrete Curb/Sidewalk Repair - 1101 JUNIPERO SERRA BLVD	JUNIPERO SERRA BLVD	SHIELDS ST	11	3/24/2016 15:26
Concrete Curb/Sidewalk Repair -	GENEVA AVE	LOUISBURG ST	11	3/8/2016 13:30
Concrete Curb/Sidewalk Repair - 0000 V	GENEVA AVE	I-280 N OFF RAMP \ I-280 N ON RAMP	11	12/31/2015 10:11
Concrete Curb/Sidewalk Repair - 223 ARCH ST	ARCH ST	RANDOLPH ST	11	11/6/2015 12:11
Concrete Curb/Sidewalk Repair - 170 MOUNT VERNON AVE	MOUNT VERNON AVE	ROME ST	11	11/5/2015 14:05
Concrete Curb/Sidewalk Repair - 45 SARGENT ST	SARGENT ST	BRIGHT ST	11	11/4/2015 15:10
Concrete Curb/Sidewalk Repair -	HEAD ST	SHIELDS ST	11	10/27/2015 14:17
Concrete Curb/Sidewalk Repair - 2850 ALEMANY BLVD	ALEMANY BLVD	WHIPPLE AVE	11	10/21/2015 12:54

E8-116

Concrete Curb/Sidewalk Repair - 632 SARGENT ST	SARGENT ST	VERNON ST	11	10/21/2015 12:24
Concrete Curb/Sidewalk Repair - 223 RAMSELL ST	RAMSELL ST	RANDOLPH ST	11	10/15/2015 11:44
Concrete Curb/Sidewalk Repair - 5870 MISSION ST	MISSION ST	LAWRENCE AVE	11	10/15/2015 10:56
Concrete Curb/Sidewalk Repair -	DE LONG ST	HEAD ST	11	10/8/2015 15:47
Concrete Curb/Sidewalk Repair - 4421 MISSION ST	MISSION ST	AVALON AVE	11	9/30/2015 14:29
Concrete Curb/Sidewalk Repair -	HARRINGTON ST	MISSION ST	11	9/30/2015 12:32
Concrete Curb/Sidewalk Repair - 166 BRIGHT ST	BRIGHT ST	STANLEY ST	11	9/30/2015 12:01
Concrete Curb/Sidewalk Repair - 54 HAVELOCK ST	HAVELOCK ST	SAN JOSE AVE	11	9/22/2015 15:29
Concrete Curb/Sidewalk Repair - 155 MORSE ST	MORSE ST	UNNAMED 071	11	9/15/2015 14:31
Concrete Curb/Sidewalk Repair -	MISSION ST	TRUMBULL ST	11	9/10/2015 12:59
Concrete Curb/Sidewalk Repair - 130 POPE ST	POPE ST	CROSS ST	11	9/1/2015 13:30
Concrete Curb/Sidewalk Repair - 282 SILVER AVE	SILVER AVE	CAMELLIA AVE	11	7/29/2015 12:23
Concrete Curb/Sidewalk Repair -	OCEAN AVE	SAN JOSE AVE	11	7/22/2015 14:38
Concrete Curb/Sidewalk Repair - 1780 SAN JOSE AVE	SAN JOSE AVE	PILGRIM AVE	11	7/13/2015 14:23
Concrete Curb/Sidewalk Repair - 86 RESTANI WAY	RESTANI WAY	RESTANI STWY	11	7/7/2015 9:51
Concrete Curb/Sidewalk Repair - 190 NAPLES ST	NAPLES ST	PERU AVE	11	6/17/2015 14:06
Concrete Curb/Sidewalk Repair -	RESTANI STWY	RESTANI WAY	11	5/1/2015 9:53
Concrete Curb/Sidewalk Repair -	SAN JOSE AVE	SENECA AVE	11	1/16/2015 11:35
Concrete Curb/Sidewalk Repair -	PERSIA AVE	PRAGUE ST	11	1/14/2015 14:55
Concrete Curb/Sidewalk Repair - 154 MONTANA ST	MONTANA ST	PLYMOUTH AVE	11	9/30/2014 13:38
Concrete Curb/Sidewalk Repair - 315 RUSSIA AVE	RUSSIA AVE	LISBON ST	11	1/7/2014 16:06
Concrete Curb/Sidewalk Repair -	PARIS ST	PERSIA AVE	11	11/13/2013 7:00
Concrete Curb/Sidewalk Repair - 1520 ALEMANY BLVD	ALEMANY BLVD	COTTER ST	11	9/23/2013 8:30
Concrete Curb/Sidewalk Repair -	ALEMANY BLVD	I-280 N ON RAMP \ REGENT ST \ SAN JOSE AVE	11	9/6/2013 8:16
Concrete Curb/Sidewalk Repair - 10 PERSIA AVE	PERSIA AVE	OCEAN AVE	11	8/23/2013 6:30

Concrete Curb/Sidewalk Repair -	GAMBIER ST	SILVER AVE	11	8/7/2013 16:45
Concrete Curb/Sidewalk Repair - 1770 SAN JOSE AVE	SAN JOSE AVE	BADEN ST	11	7/2/2013 13:15
Concrete Curb/Sidewalk Repair - 122 TRUMBULL ST	TRUMBULL ST	CRAUT ST	11	6/13/2013 15:30
Concrete Curb/Sidewalk Repair -	FRANCE AVE	NAPLES ST	11	12/3/2012 17:30
Concrete Curb/Sidewalk Repair -	BRIGHT ST	GARFIELD ST	11	4/19/2012 14:30
Concrete Curb/Sidewalk Repair -	CAPITOL AVE	FARALLONES ST	11	4/4/2012 12:00

Public Sidewalk and Curb Repair – Examples of Repair Work





[this page intentionally left blank]



San Francisco County Transportation Authority

Allocation Request Form

FY of Allocation Action:	FY2021/22
Project Name:	Application-Based Traffic Calming Program - FY19/20 Cycle Construction
Grant Recipient:	San Francisco Municipal Transportation Agency

EXPENDITURE PLAN INFORMATION

PROP K Expenditure Plans	Traffic Calming
Current PROP K Request:	\$1,612,000
Supervisory District	Citywide

REQUEST

Brief Project Description

Construction of 48 traffic calming projects identified, evaluated and ranked through the SFMTA Application-Based Residential Street Traffic Calming Program. The projects will consist of approximately 121 individual traffic calming measures, including speed humps, speed cushions, speed tables and raised crosswalks.

Detailed Scope, Project Benefits and Community Outreach

Background

The San Francisco Municipal Transportation Agency (SFMTA) requests an allocation of \$1,612,000 in Prop K funds for the Application-Based Residential Street Traffic Calming Program for the FY19/20 cycle. This allocation will cover the construction of traffic calming devices throughout the city that were identified through the planning and design processes funded by Prop K in September 2019 and May 2020, respectively.

Planning Phase (Complete)

- **Application:** Residents who are concerned about speeding on their streets submit applications and neighborhood petitions to initiate the process for receiving traffic calming measures. Applications for the FY19/20 cycle were due on June 30, 2019.
- **Evaluation & Ranking:** Once applications are received, SFMTA staff collect the additional data needed to determine whether an application qualifies. This includes conducting speed & traffic count and reviewing data on the number of collisions for each location. Once this data is gathered for all applications, they are ranked based primarily on speeds, traffic counts, collisions and the land use types within a short proximity to the street, which can include the presence of schools, transit stops, the bicycle network, commercial zoning and parks.
- **Inform Applicants:** Once the evaluation and ranking phase is complete, applicants were informed whether their location met the criteria for acceptance and would receive a traffic calming project as part of the FY19/20 cycle. This process was completed in March 2020.

E8-122

Detailed Design Phase (Complete)

- **Design Review & Device Selection:** SFMTA staff reviewed each of the accepted application locations to determine the appropriate traffic calming tool, then those recommendations were reviewed and okayed by SFFD and Muni, where applicable.
- **Inform & Ballot Neighbors:** Residents on accepted blocks were contacted by the SFMTA with information about the project and asked to vote on whether they would like traffic calming implemented on their street. Fifty percent of returned ballots must be in favor of the measure – signatures from the original application count as “yes” votes unless a “no” vote is received from the same address.
- **Final Approval:** If the neighbors voted in favor of the measure, SFMTA engineers finalized the designs and brought the proposals through the official SFMTA public hearing process. This process was completed in April 2021.

Construction Phase (Current Request)

- **Scope:** SFMTA anticipates constructing a total of 121 traffic calming devices with this allocation. **See the attached list of approved locations and devices for the FY19/20 application cycle.**
- **Key Tasks:**
 - Prepare work orders and update striping drawings
 - Mark location of devices in the field
 - Construct devices to SFMTA specifications
 - Conduct quality control inspections
 - Install permanent signs and markings

Environmental Review

All traffic calming measures that are proposed in this allocation request have been determined to be categorically exempt from CEQA review by the SFMTA Environmental Planning Team and the San Francisco Planning Department.

Cost

The construction budget for FY19/20 cycle is higher than last cycle due to increased construction costs by SFPW and higher anticipated costs associated with using a private contractor to complete a portion of the scope. In addition, construction support costs have increased due to higher labor rates for city staff.

Schedule

Construction will occur on a rolling basis beginning as early as July 2021. Work will be performed by SFPW or by a private contractor as necessary to meet demand. Regardless of the delivery method, construction is expected to be substantially complete by June 2022.

Project Location

Citywide

Project Phase(s)

Construction (CON)

5YPP/STRATEGIC PLAN INFORMATION

Type of Project in the Prop K 5YPP/Prop AA Strategic Plan?	Named Project
Is requested amount greater than the amount programmed in the relevant 5YPP or Strategic Plan?	Less than or Equal to Programmed Amount
Prop K 5YPP Amount:	\$1,612,000

San Francisco County Transportation Authority

Allocation Request Form

FY of Allocation Action:	FY2021/22
Project Name:	Application-Based Traffic Calming Program - FY19/20 Cycle Construction
Grant Recipient:	San Francisco Municipal Transportation Agency

ENVIRONMENTAL CLEARANCE

Environmental Type:	Categorically Exempt
----------------------------	----------------------

PROJECT DELIVERY MILESTONES

Phase	Start		End	
	Quarter	Calendar Year	Quarter	Calendar Year
Planning/Conceptual Engineering (PLAN)	Jul-Aug-Sep	2019	Apr-May-Jun	2020
Environmental Studies (PA&ED)				
Right of Way				
Design Engineering (PS&E)	Jul-Aug-Sep	2020	Apr-May-Jun	2021
Advertise Construction				
Start Construction (e.g. Award Contract)	Jul-Aug-Sep	2021		
Operations (OP)				
Open for Use			Apr-May-Jun	2022
Project Completion (means last eligible expenditure)			Oct-Nov-Dec	2022

SCHEDULE DETAILS

Residents will be periodically notified via email of the construction schedule. Staff will answer any questions or address concerns from residents about their projects. Construction for all traffic calming projects is coordinated with other citywide efforts.

E8-124

San Francisco County Transportation Authority Allocation Request Form

FY of Allocation Action:	FY2021/22
Project Name:	Application-Based Traffic Calming Program - FY19/20 Cycle Construction
Grant Recipient:	San Francisco Municipal Transportation Agency

FUNDING PLAN - FOR CURRENT REQUEST

Fund Source	Planned	Programmed	Allocated	Project Total
EP-138: Traffic Calming	\$0	\$1,612,000	\$0	\$1,612,000
Phases In Current Request Total:	\$0	\$1,612,000	\$0	\$1,612,000

FUNDING PLAN - ENTIRE PROJECT (ALL PHASES)

Fund Source	Planned	Programmed	Allocated	Project Total
PROP K	\$0	\$1,612,000	\$345,028	\$1,957,028
Funding Plan for Entire Project Total:	\$0	\$1,612,000	\$345,028	\$1,957,028

COST SUMMARY

Phase	Total Cost	PROP K - Current Request	Source of Cost Estimate
Planning/Conceptual Engineering	\$203,192		Costs incurred + cost to complete
Environmental Studies	\$0		
Right of Way	\$0		
Design Engineering	\$141,836		Costs incurred + cost to complete
Construction	\$0	\$1,612,000	
Operations	\$1,612,000		Engineer's estimate based on prior work
Total:	\$1,957,028	\$1,612,000	

% Complete of Design:	99.0%
As of Date:	03/31/2021
Expected Useful Life:	20 Years

San Francisco County Transportation Authority

Allocation Request Form

E8-125

Project Name: Application-Based Traffic Calming Program - FY19/20 Cycle Construction

MAJOR LINE ITEM BUDGET

I. BUDGET SUMMARY BY PHASE

	SFMTA STAFF LABOR	CONTRACTS & SERVICES	CONSTRUCTION LABOR & MATERIALS	TOTAL PROJECT COSTS	CURRENT REQUEST
A. PLANNING/CONCEPTUAL ENGINEERING (Not included in this allocation)	\$ 108,567	\$ 94,625	\$ -	\$ 203,192	
B. DESIGN ENGINEERING (Not included in this allocation)	\$ 141,836	\$ -	\$ -	\$ 141,836	
C. CONSTRUCTION	\$ 144,000	\$ -	\$ 1,468,000	\$ 1,612,000	\$ 1,612,000
GRAND TOTALS	\$ 394,403	\$ 94,625	\$ 1,468,000	\$ 1,957,028	\$ 1,612,000

FTE = Full Time Equivalent; MFB = Mandatory Fringe Benefits

CONSTRUCTION

Position	Salary Per FTE	MFB for FTE	Salary + MFB	Overhead = (Salary+MFB) x Approved Rate	(Fully Burdened) Salary + MFB + Overhead	Hours	FTE	Cost
Engineer Principal (5212)	\$ 213,314	\$ 111,686	\$ 325,000	\$ 240,175	\$ 565,175	0	0.000	\$ -
Sr. Engineer (5211)	\$ 183,778	\$ 98,318	\$ 282,097	\$ 208,469	\$ 490,566	10	0.005	\$ 2,264
Engineer (5241)	\$ 158,799	\$ 87,012	\$ 245,812	\$ 181,655	\$ 427,466	160	0.077	\$ 32,882
Transit Planner IV (5290)	\$ 147,489	\$ 81,894	\$ 229,383	\$ 169,514	\$ 398,897	80	0.038	\$ 15,342
Associate Engineer (5207)	\$ 137,129	\$ 77,204	\$ 214,333	\$ 158,392	\$ 372,725	160	0.077	\$ 28,671
Assistant Engineer (5203)	\$ 117,818	\$ 69,030	\$ 186,848	\$ 138,080	\$ 324,928	160	0.077	\$ 24,994
Engineering Associate (5366)	\$ 112,827	\$ 66,747	\$ 179,575	\$ 132,706	\$ 312,280	48	0.023	\$ 7,206
Junior Engineer (5201)	\$ 104,338	\$ 62,864	\$ 167,202	\$ 123,563	\$ 290,765	160	0.077	\$ 22,367
Engineering Assistant (5362)	\$ 87,929	\$ 55,359	\$ 143,288	\$ 105,890	\$ 249,178	48	0.023	\$ 5,750
Senior Clerk (1406)	\$ 65,825	\$ 44,589	\$ 110,414	\$ 81,596	\$ 192,009	48	0.023	\$ 4,431
						874	0.420	
E. Construction LABOR SUBTOTAL								\$ 144,000

Construction Labor & Materials	Unit Cost	# Units	Total	Notes
Speed Hump/Cushion	\$ 12,000.00	115	\$ 1,380,000	Engineer's estimate based on prior work
Speed Table	\$ 14,000.00	4	\$ 56,000	Engineer's estimate based on prior work
Asphalt Raised Crosswalk	\$ 16,000.00	2	\$ 32,000	Engineer's estimate based on prior work
CONSTRUCTION MATERIALS & CONTRACT WORK SUBTOTAL			\$ 1,468,000	

E8-126

San Francisco County Transportation Authority Allocation Request Form

FY of Allocation Action:	FY2021/22
Project Name:	Application-Based Traffic Calming Program - FY19/20 Cycle Construction
Grant Recipient:	San Francisco Municipal Transportation Agency

SFCTA RECOMMENDATION

Resolution Number:		Resolution Date:	
Total PROP K Requested:	\$1,612,000	Total PROP K Recommended	\$1,612,000

SGA Project Number:	138-1	Name:	Application-Based Traffic Calming Program - FY19/20 Cycle Implementation (Construction)
Sponsor:	San Francisco Municipal Transportation Agency	Expiration Date:	06/30/2023
Phase:	Construction	Fundshare:	100.0%

Cash Flow Distribution Schedule by Fiscal Year

Fund Source	FY 2020/21	FY 2021/22	FY 2022/23	FY 2023/24	FY 2024/25	Total
PROP K EP-138	\$0	\$800,000	\$812,000	\$0	\$0	\$1,612,000

Deliverables

- Quarterly progress reports shall provide the number of traffic calming improvements constructed in the previous quarter by type and location, and note any changes to the accepted project locations, in addition to all other requirements described in the Standard Grant Agreement (SGA). See SGA for definitions.
- With the first project quarterly progress report due (covering July - October) Sponsor shall provide 2-3 photos of typical before conditions; with the first quarterly report following initiation of fieldwork Sponsor shall provide a photo documenting compliance with the Prop K attribution requirements as described in the SGA; and on completion of the project Sponsor shall provide 2-3 photos of completed work.

Special Conditions

- SFCTA will not reimburse expenses for the construction phase activities until Transportation Authority staff has received evidence of completion of design (e.g. copy of certifications page, internal design completion documentation, design completion work-order, or similar).

Metric	PROP K	TNC TAX	PROP AA
Actual Leveraging - Current Request	0.0%	No TNC TAX	No PROP AA
Actual Leveraging - This Project	0.0%	No TNC TAX	No PROP AA

San Francisco County Transportation Authority Allocation Request Form

FY of Allocation Action:	FY2021/22
Project Name:	Application-Based Traffic Calming Program - FY19/20 Cycle Construction
Grant Recipient:	San Francisco Municipal Transportation Agency

EXPENDITURE PLAN SUMMARY

Current PROP K Request:	\$1,612,000
--------------------------------	-------------

- 1) The requested sales tax and/or vehicle registration fee revenues will be used to supplement and under no circumstance replace existing local revenues used for transportation purposes.

Initials of sponsor staff member verifying the above statement:

MJ

CONTACT INFORMATION

	Project Manager	Grants Manager
Name:	Damon Curtis	Joel C Goldberg
Title:	Project Manager	Grants Procurement Manager
Phone:	(415) 701-4674	(415) 646-2520
Email:	damon.curtis@sfmta.com	joel.goldberg@sfmta.com

Applications Received

NO.	LOCATION	SUPERVISOR DISTRICT
1	11th Ave, Cabrillo St to Fulton St	1
2	28th Ave, Cabrillo St to Fulton St	1
3	48th Ave, Cabrillo St to Balboa St	1
4	Anza St, Blake St to Cook St	1
5	Anza St, Collins St to Blake St	1
6	Anza St, Cook St to Spruce St	1
7	Anza St, Masonic Ave to Wood St	1
8	Anza St, Spruce St to Parker Ave	1
9	Anza St, Wood St to Collins St	1
10	Collins St, Anaz St to Geary Blvd	1
11	Golden Gate Ave, Arguello Blvd to Willard St North	1
12	Avila St, Beach St to Capra Way	2
13	Baker St, Bush St to Sutter St	2
14	Broderick St, Filbert St to Union St	2
15	Buchanan St, Sacramento St to California St	2
16	Clay St, Pierce St to Scott St	2
17	Clay St, Steiner St to Pierce St	2
18	Jackson St, Cherry St to Maple St	2
19	Lyon St, California St to Sacramento St	2
20	Pierce St, Capra Way to Beach St	2
21	Pierce St, Chestnut St to Toledo Way	2
22	Pierce St, Sacramento St to Clay St	2
23	Pierce St, Toledo Way to Alhambra St	2
24	Pixley St, Steiner St to Fillmore St	2
25	Chestnut St, Mason St to Powell St	3
26	33rd Ave, Ulloa St to Vicente St	4
27	37th Ave, Rivera St to Santiago St	4
28	37th Ave, Sloat Blvd to Yorba St	4
29	37th Ave, Vicente St to Wawona St	4
30	42nd Ave, Santiago St to Taraval St	4
31	Ulloa St, 22nd Ave to 23rd Ave	4
32	Ulloa St, 23rd Ave to 24th Ave	4
33	Vicente St, 37th Ave to 38th Ave	4
34	10th Ave, Irving St to Judah St	5
35	12th Ave, Judah St to Kirkham St	5
36	5th Ave, Hugo St to Lincoln Way	5
37	Clayton St, Frederick St to Waller St	5
38	Funston Ave, Irving St to Lincoln Way	5
39	Turk St, Pierce St to Scott St	5
40	Waller St, Broderick St to Divisadero St	5
41	Berry St, 5th St to Mission Bay Dr	6
42	10th Ave, Moraga St to Noriega St	7
43	12th Ave, Irving St to Lincoln Way	7
44	18th Ave, Ulloa St to Vicente St	7
45	Dellbrook Ave, Clarendon Ave to Panorama Dr	7
46	Flood Ave, Foerster St to Genessee St	7
47	Idora Ave, Garcia Ave to Laguna Honda Blvd	7

Application-Based Traffic Calming Program - FY19/20 Cycle Design

E8-129

Applications Received

NO.	LOCATION	SUPERVISOR DISTRICT
48	Lawton St, 11th Ave to 12th Ave	7
49	Palmetto Ave, Alemany Blvd to Chester Ave	7
50	Santiago St, 17th Ave to 18th Ave	7
51	Staples Ave, Detroit St to Edna St	7
52	Upland Dr, Manor Dr to North Gate Dr	7
53	14th St, Alpine Ter Divisadero St	8
54	14th St, Castro St to Divisadero St	8
55	15th St, Beaver St to Buena Vista Ter	8
56	19th St, Dolores St to Guerrero St	8
57	22nd St, Guerrero St to Valencia St	8
58	23rd St, Noe St to Sanchez St	8
59	27th St, Church St to Sanchez St	8
60	28th St, Church St to Sanchez St	8
61	Beaver St, Castro St to Noe St	8
62	Chenery St, 30th St to Randall St	8
63	Divisadero St, 14th St to Duboce St	8
64	Hancock St, Church St to Sanchez St	8
65	Hancock St, Noe St to Sanchez St	8
66	Jersey St, Castro St to Diamond St	8
67	Joost Ave, Congo St to Detroit St	8
68	Joost Ave, Genessee St to Ridgewood Ave	8
69	Liberty St, Church St to Sanchez St	8
70	Loma Vista Ter, Masonic Ave to Roosevelt Wy	8
71	Mangels Ave, Baden St to Congo St	8
72	Masonic Ave, Piedmont St to Upper Terrace Ave	8
73	Masonic Ave, Roosevelt Wy to Upper Terrace Ave	8
74	Oakwood St, 18th St to 19th St	8
75	Upper Ter, Buena Vista East to Masonic Ave	8
76	Upper Ter, Clifford Ter to Masonic Ave	8
77	Coleridge St, Coso Ave to Powers Ave	9
78	Genebern Way, Benton Ave to Murray St	9
79	Peralta Ave, Florida St to York St	9
80	Prentiss St, Cortland Ave to Jarboe Ave	9
81	Silliman St, Madison St to Valmar Ter	9
82	York St, 20th St to 21st St	9
83	Indiana St, 23rd St to 25th St	10
84	Minnesota St, 20th St to 22nd St	10
85	Missouri St, 16th St to 17th St	10
86	Palou Ave, Barneveld Ave to Industrial St	10
87	Palou Ave, Quint St to Rankin St	10
88	Phelps St, McKinnon Ave to Newcomb Ave	10
89	Phelps St, Newcomb Ave to Oakdale Ave	10
90	Revere Ave, Ingalls St to Jennings St	10
91	Vermont St, 24th St to 25th St	10
92	Ashton Ave, Grafton St to Holloway St	11
93	Brunswick St, Curtis St to Newton St	11
94	Guttenberg St, Mission St to Morse St	11
95	Havelock St, Arago St to San Jose Ave	11

Approved Devices

NO.	LOCATION	DEVICE TYPE	QUANTITY	SUPERVISOR DISTRICT
1	11th Ave, Cabrillo St to Fulton St	Speed Cushion	2	1
2	28th Ave, Cabrillo St to Fulton St	Speed Hump	2	1
3	Collins St, Geary Blvd to Anza St	Speed Hump	2	1
4	Chestnut St, Powell St to Mason St	Speed Hump	2	3
5	33rd Ave, Ulloa St to Vicente St	Speed Hump	2	4
6	37th Ave, Rivera St to Santiago St	Speed Hump	2	4
7	37th Ave, Vicente St to Wawona St	Speed Hump	2	4
8	Vicente St, 37th Ave to 38th Ave	Speed Hump	1	4
9	10th Ave, Irving St to Judah St	Speed Hump	2	5
10	12th Ave, Lincoln Way to Irving St	Speed Cushion	2	5
11	Funston Ave, Lincoln Way to Irving St	Speed Cushion	2	5
12	Berry St, 5th St to Mission Bay Dr	Speed Cushion	3	6
13	Berry St at 5th St (east and west legs)	Raised Crosswalk	2	6
14	10th Ave, Moraga St to Noriega St	Speed Hump	2	7
15	12th Ave, Judah St to Kirkham St	Speed Cushion	2	7
16	18th Ave, Ulloa St to Vicente St	Speed Hump	2	7
17	Flood Ave, Foerster St to Genessee St	Speed Cushion	2	7
18	Idora Ave, Laguna Honda Blvd to Garcia Ave	Speed Hump	2	7
19	Joost Ave, Congo St to Detroit St	Speed Hump	2	7
20	Joost Ave, Genessee St to Ridgewood Ave	Speed Hump	2	7
21	Lawton St, 11th Ave to 12th Ave	Speed Cushion	1	7
22	Palmetto Ave, Alemany Blvd to Chester Ave	Speed Cushion	1	7
23	Santiago St, 17th Ave to 18th Ave	Speed Hump	1	7
24	Staples Ave, Detroit St to Edna St	Speed Hump	2	7
25	Upland Dr, North Gate Dr to Manor Dr	Speed Cushion	2	7
26	14th St, Castro St to Divisadero St	Speed Cushion	1	8
27	14th St, Divisadero St to Alpine Ter	Speed Cushion	1	8
28	15th St, Beaver St to Buena Vista Ter	Speed Hump	2	8
29	19th St, Guerrero St to Dolores St	Speed Hump	2	8
30	27th St, Church St to Sanchez St	Speed Hump	2	8
31	23rd St, Sanchez St to Noe St	Speed Cushion	2	8
32	28th St, Church St to Sanchez St	Speed Hump	2	8
33	Beaver St, Noe St to Castro St	Speed Hump	2	8
34	Chenery St, 30th St to Randall St	Speed Cushion	3	8
35	Divisadero St, 14th St to Duboce St	Speed Hump	2	8
36	Hancock St, Church St to Sanchez St	Speed Table	2	8
37	Hancock St, Sanchez St to Noe St	Speed Table	2	8
38	Jersey St, Castro St to Diamond St	Speed Hump	2	8
39	Loma Vista Ter, Masonic Ave to Roosevelt Wy	Speed Cushion	1	8
40	Mangels Ave, Baden St to Congo St	Speed Hump	2	8
41	Upper Ter, Buena Vista East to Masonic Ave	Speed Cushion	1	8
42	Peralta Ave, York St to Florida St	Speed Hump	2	9
43	York St, 20th St to 21st St	Speed Hump	2	9
44	Palou Ave, Industrial St to Barneveld Ave	Speed Cushion	3	10
45	Revere Ave, Ingalls St to Jennings St	Speed Cushion	2	10
46	Vermont St, 24th St to 25th St	Speed Cushion	1	10
47	Guttenberg St, Mission St to Morse St	Speed Hump	1	11
48	Havelock St, San Jose Ave to Arago St	Speed Hump	2	11

Total Speed Humps: 81

Total Speed Cushions: 34

Total Speed Tables: 4

Total Raised Crosswalks: 2

Grand Total: 121

San Francisco County Transportation Authority

Allocation Request Form

FY of Allocation Action:	FY2021/22
Project Name:	Application-Based Traffic Calming Program - FY21/22 Cycle Planning
Grant Recipient:	San Francisco Municipal Transportation Agency

EXPENDITURE PLAN INFORMATION

PROP K Expenditure Plans	Traffic Calming
Current PROP K Request:	\$250,000
Supervisory District	Citywide

REQUEST

Brief Project Description

Project includes citywide program outreach/correspondence, data collection/evaluation, preliminary device recommendations and prioritization of all eligible traffic calming applications received between July 1, 2020 and June 30, 2021. Scope includes conceptual engineering of traffic calming measures (such as traffic islands, speed humps raised crosswalks) at approximately 50 site-specific locations.

Detailed Scope, Project Benefits and Community Outreach

Background

The San Francisco Municipal Transportation Agency (SFMTA) requests an allocation of \$250,000 in Prop K funds for the Application-Based Traffic Calming Program – FY21/22 Cycle. This allocation will cover the planning phase which consists of program outreach and correspondence, data collection, evaluation, prioritization, and preliminary device recommendations for all eligible applications submitted between July 1, 2020 and June 30, 2021. It will also cover targeted community outreach where necessary. A separate allocation request will be submitted for the next phases, detailed design and construction, after the planning phase is complete.

The traffic calming projects developed through this allocation are intended to decrease traffic speeds and reduce collisions to improve safety and enhance the quality of life for neighborhood residents.

In 2012, the SFMTA received Prop K funding to conduct an analysis of the application-based residential traffic calming program and to develop a revised methodology for selecting and implementing traffic calming projects to improve response and delivery, and to better align the program's focus with the original intent and city priorities. Every year since, Prop K has funded annual cycles of the program as outlined in the table below:

E8-132

Traffic Calming Program Cycle | # of Applications Received | # of Applications Accepted |

FY13/14	44	17
FY14/15	55	17
FY15/16	102	53
FY16/17	84	42
FY17/18	103	54
FY18/19	112	60
FY19/20	95	47
FY20/21	218*	tbd
FY21/22	159 (thru 4/30/21)	tbd

* An unprecedented number of applications were submitted in FY20/21 cycle (applications submitted by June 30, 2020), primarily due to the COVID-19 emergency which required the SFMTA to waive the signature-gathering/petition requirement. Evaluation of FY21 cycle applications is expected to be complete in May 2021 and an allocation request for detailed design phase for FY21 cycle will be submitted shortly thereafter.

Scope

The COVID-19 emergency, and by extension the waived petition requirement, will remain in effect through the entire FY21/22 cycle application period (July 2020 - June 2021), therefore we anticipate receiving another record-setting number of applications in FY21/22 cycle. Over 150 applications were already received as of March 31st with three months remaining in the application period.

Consequently, and in order to avoid a delay in the evaluation of FY21/22 cycle applications, the SFMTA believes it is important to submit this allocation request now to ensure funding is available and the data collection/evaluation work can begin immediately after the FY21/22 cycle application period closes on June 30, 2021.

Process

A. Program Outreach and Ongoing Correspondence

1. Program Outreach

This allocation will fund outreach efforts to disseminate and collect information regarding potential traffic calming projects. SFMTA will update and distribute application materials and the traffic calming program website as needed. SFMTA staff will also reach out to neighborhood organizations, through the district supervisors, to inform them of the traffic calming application, planning and implementation process.

2. Ongoing Correspondence

This allocation will allow SFMTA staff to respond to questions throughout the year about the traffic calming process and about whether their block might be an appropriate candidate for these requests. In addition, if residents submit applications in advance of the annual deadline, SFMTA staff will review the applications for completeness within 30 days of receipt and request missing information if applicable. Lastly, SFMTA staff will regularly update the traffic calming project status database and GIS map.

*B. Project Selection and Preliminary Development/Conceptual Design***3. Evaluation and Ranking**

This allocation will fund the evaluation and ranking of traffic calming applications from the public. Residents should contact the SFMTA to request traffic calming in their neighborhood to submit an application on or before June 30, 2021, SFMTA staff will perform an evaluation to establish whether that location could be considered for traffic calming. The SFMTA will contract with an outside firm to conduct speed surveys for each eligible location (excluding locations that are not local-access residential streets), and staff will review application information for accuracy and will compile additional data needed for the ranking process.

Once all data is collected, project locations will be ranked based on the following criteria:

- Evidence of speeding
- Traffic volumes
- Collision history
- Presence of a school, playground, senior center, etc.
- Opportunities for increasing walking and biking

Project Location

Citywide

Project Phase(s)

Planning/Conceptual Engineering (PLAN)

5YPP/STRATEGIC PLAN INFORMATION

Type of Project in the Prop K 5YPP/Prop AA Strategic Plan?	Named Project
Is requested amount greater than the amount programmed in the relevant 5YPP or Strategic Plan?	Less than or Equal to Programmed Amount
Prop K 5YPP Amount:	\$250,000

E8-134

San Francisco County Transportation Authority Allocation Request Form

FY of Allocation Action:	FY2021/22
Project Name:	Application-Based Traffic Calming Program - FY21/22 Cycle Planning
Grant Recipient:	San Francisco Municipal Transportation Agency

ENVIRONMENTAL CLEARANCE

Environmental Type:	Categorically Exempt
----------------------------	----------------------

PROJECT DELIVERY MILESTONES

Phase	Start		End	
	Quarter	Calendar Year	Quarter	Calendar Year
Planning/Conceptual Engineering (PLAN)	Jul-Aug-Sep	2021	Apr-May-Jun	2022
Environmental Studies (PA&ED)				
Right of Way				
Design Engineering (PS&E)	Jul-Aug-Sep	2022	Apr-May-Jun	2023
Advertise Construction				
Start Construction (e.g. Award Contract)	Jul-Aug-Sep	2023		
Operations (OP)				
Open for Use			Jul-Aug-Sep	2024
Project Completion (means last eligible expenditure)			Oct-Nov-Dec	2024

SCHEDULE DETAILS

Residential Traffic Calming Program – Projected FY22 Cycle Timeline

1. IN PROGRESS Jul 2020 – Jun 2021: Application window
2. IN PROGRESS Apr – Jun 2021: Obtain funding for PLANNING PHASE
3. Jul 2021 – Jan 2022: Collect traffic data for each block
4. Feb – Mar 2022: Evaluate and analyze to determine which applications meet (or do not meet) the criteria for acceptance and notify applicants
5. Apr – Jun 2022: Obtain funding for DESIGN PHASE
6. Jul 2022 – Jan 2023: Select appropriate type, quantity and location of traffic calming device(s) for each block; review/approval process, including balloting block residents and public hearing
7. Feb – Mar 2023: Obtain cost estimates from SFPW
8. Apr – Jun 2023: Obtain funding for CONSTRUCTION PHASE
9. Jul – Sep 2023: Transfer funding (and/or set up contracts); prepare and submit work orders
10. Oct 2023 – Sep 2024: Pre-mark devices in the field; construction by SF Public Works or a private contractor

San Francisco County Transportation Authority Allocation Request Form

FY of Allocation Action:	FY2021/22
Project Name:	Application-Based Traffic Calming Program - FY21/22 Cycle Planning
Grant Recipient:	San Francisco Municipal Transportation Agency

FUNDING PLAN - FOR CURRENT REQUEST

Fund Source	Planned	Programmed	Allocated	Project Total
EP-138: Traffic Calming	\$0	\$250,000	\$0	\$250,000
Phases In Current Request Total:	\$0	\$250,000	\$0	\$250,000

FUNDING PLAN - ENTIRE PROJECT (ALL PHASES)

Fund Source	Planned	Programmed	Allocated	Project Total
PROP K	\$1,201,553	\$983,177	\$0	\$2,184,730
Funding Plan for Entire Project Total:	\$1,201,553	\$983,177	\$0	\$2,184,730

COST SUMMARY

Phase	Total Cost	PROP K - Current Request	Source of Cost Estimate
Planning/Conceptual Engineering	\$250,000	\$250,000	Estimate based on prior work
Environmental Studies	\$0		
Right of Way	\$0		
Design Engineering	\$157,500		Estimate based on prior work
Construction	\$1,777,230		Estimate based on prior work
Operations	\$0		
Total:	\$2,184,730	\$250,000	

% Complete of Design:	0.0%
As of Date:	03/21/2021
Expected Useful Life:	20 Years

E8-136

San Francisco County Transportation Authority Allocation Request Form

Project Name: Application-Based Traffic Calming Program - FY21/22 Cycle Planning

MAJOR LINE ITEM BUDGET

I. BUDGET SUMMARY BY PHASE

	SFMTA STAFF LABOR	CONTRACTS & SERVICES	CONSTRUCTION LABOR & MATERIALS	TOTAL PROJECT COSTS	CURRENT REQUEST
A. PLANNING/CONCEPTUAL ENGINEERING	\$ 150,000	\$ 100,000	\$ -	\$ 250,000	\$ 250,000
B. DESIGN ENGINEERING (Not included in this allocation)	\$ 157,500	\$ -	\$ -	\$ 157,500	
C. CONSTRUCTION (Not included in this allocation)	\$ 150,000	\$ -	\$ 1,627,230	\$ 1,777,230	
GRAND TOTALS	\$ 457,500	\$ 100,000	\$ 1,627,230	\$ 2,184,730	\$ 250,000

FTE = Full Time Equivalent; MFB = Mandatory Fringe Benefits

A. PLANNING/CONCEPTUAL ENGINEERING

Position	Salary Per FTE	MFB for FTE	Salary + MFB	Overhead = (Salary+MFB) x Approved Rate	(Fully Burdened) Salary + MFB + Overhead	Hours	FTE	Cost
Engineer Principal (5212)	\$ 213,314	\$ 111,686	\$ 325,000	\$ 240,175	\$ 565,175	8	0.004	\$ 2,038
Sr. Engineer (5211)	\$ 183,778	\$ 98,318	\$ 282,097	\$ 208,469	\$ 490,566	40	0.019	\$ 9,316
Engineer (5241)	\$ 158,799	\$ 87,012	\$ 245,812	\$ 181,655	\$ 427,466	120	0.058	\$ 24,579
Transit Planner IV (5290)	\$ 147,489	\$ 81,894	\$ 229,383	\$ 169,514	\$ 398,897	120	0.058	\$ 22,937
Associate Engineer (5207)	\$ 137,129	\$ 77,204	\$ 214,333	\$ 158,392	\$ 372,725	168	0.081	\$ 30,105
Assistant Engineer (5203)	\$ 117,818	\$ 69,030	\$ 186,848	\$ 138,080	\$ 324,928	168	0.081	\$ 26,244
Engineering Associate (5366)	\$ 112,827	\$ 66,747	\$ 179,575	\$ 132,706	\$ 312,280	40	0.019	\$ 5,930
Junior Engineer (5201)	\$ 104,338	\$ 62,864	\$ 167,202	\$ 123,563	\$ 290,765	120	0.058	\$ 16,775
Engineering Assistant (5362)	\$ 87,929	\$ 55,359	\$ 143,288	\$ 105,890	\$ 249,178	40	0.019	\$ 4,732
Senior Clerk (1406)	\$ 65,825	\$ 44,589	\$ 110,414	\$ 81,596	\$ 192,009	80	0.038	\$ 7,343
						821	0.395	
A. Planning/Conceptual Engineering LABOR SUBTOTAL								\$ 150,000

Contracts & Services	Unit Cost	# Units	Total
Speed Surveys	\$ 400	250	\$ 100,000
CONTRACTS & SERVICES SUBTOTAL			\$ 100,000

San Francisco County Transportation Authority Allocation Request Form

FY of Allocation Action:	FY2021/22
Project Name:	Application-Based Traffic Calming Program - FY21/22 Cycle Planning
Grant Recipient:	San Francisco Municipal Transportation Agency

SFCTA RECOMMENDATION

Resolution Number:		Resolution Date:	
Total PROP K Requested:	\$250,000	Total PROP K Recommended	\$250,000

SGA Project Number:	138-2	Name:	Application-Based Traffic Calming Program - FY21/22 Cycle
Sponsor:	San Francisco Municipal Transportation Agency	Expiration Date:	12/31/2022
Phase:	Planning/Conceptual Engineering	Fundshare:	100.0%

Cash Flow Distribution Schedule by Fiscal Year

Fund Source	FY 2020/21	FY 2021/22	FY 2022/23	FY 2023/24	FY 2024/25	Total
PROP K EP-138	\$0	\$250,000	\$0	\$0	\$0	\$250,000

Deliverables

- Quarterly progress reports (QPRs) shall describe outreach, evaluation, prioritization, and project development activities (i.e. community meetings, balloting) performed in the prior quarter in addition to the standard requirements for QPRs (see Standard Grant Agreement for details).
- After evaluation and ranking (anticipated March 2022), submit the ranked list of applications, and identify the top locations that will be considered for implementation.
- Upon completion, provide the final list of approved traffic calming measures by location. This deliverable can be met by submission of an allocation request for the design and/or construction phases.

Notes

- Reminder: Prop K attribution is required on any public materials developed for the subject project. See Standard Grant Agreement for details.

Metric	PROP K	TNC TAX	PROP AA
Actual Leveraging - Current Request	0.0%	No TNC TAX	No PROP AA
Actual Leveraging - This Project	0.0%	No TNC TAX	No PROP AA

E8-138

San Francisco County Transportation Authority Allocation Request Form

FY of Allocation Action:	FY2021/22
Project Name:	Application-Based Traffic Calming Program - FY21/22 Cycle Planning
Grant Recipient:	San Francisco Municipal Transportation Agency

EXPENDITURE PLAN SUMMARY

Current PROP K Request:	\$250,000
--------------------------------	-----------

- 1) The requested sales tax and/or vehicle registration fee revenues will be used to supplement and under no circumstance replace existing local revenues used for transportation purposes.

Initials of sponsor staff member verifying the above statement:

MJ

CONTACT INFORMATION

	Project Manager	Grants Manager
Name:	Damon Curtis	Joel C Goldberg
Title:	Project Manager	Grants Procurement Manager
Phone:	(415) 701-4674	(415) 646-2520
Email:	damon.curtis@sfmta.com	joel.goldberg@sfmta.com

San Francisco County Transportation Authority

Allocation Request Form

FY of Allocation Action:	FY2021/22
Project Name:	Central Embarcadero Quick Build
Grant Recipient:	San Francisco Municipal Transportation Agency

EXPENDITURE PLAN INFORMATION

PROP K Expenditure Plans	Bicycle Circulation/Safety
Current PROP K Request:	\$1,000,000
Supervisory Districts	District 03, District 06

REQUEST

Brief Project Description

The Central Embarcadero Quick Build (Mission to Broadway) will include a two-way protected bikeway, northbound lane diet, and expanded loading near the Ferry Building. This phase will be evaluated and monitored to support a follow-up capital phase, the Central Embarcadero Safety Project (Bryant Street to Broadway) that will focus on expanding the bikeway south to Bryant Street, improving and shortening pedestrian crossings, and including traffic signal and wayfinding upgrades.

Detailed Scope, Project Benefits and Community Outreach

The Central Embarcadero Safety Project is the prioritized segment of the corridor to emerge from the (newly branded) Embarcadero Enhancement Program (EEP). The Central Embarcadero Quick-Build fund request picks up where the Embarcadero Enhancement Project leaves off, at the project approval/environmental document (PA/ED) phase, and will cover the following scope:

Quick-build construction phase (Mission to Broadway)

Final outreach, implementation, and evaluation of traffic striping, signage, bikeway, curb ramp, and parking/loading changes (improvements that can be implemented using city forces)

These improvements will include:

- a lane 'diet' along northbound Embarcadero between Mission and Broadway, prohibition of southbound vehicle U-turns at Broadway, and No Right Turn on Red restrictions at Broadway and Washington streets
- extension of the two-way, waterside protected bikeway north from Mission Street to Broadway; with dedicated bike signals at all intersections and potential for enhanced street buffers in certain locations (concrete islands)
- more efficient curb management near the Ferry Building, including revised bus zones, additional passenger and commercial loading, a new taxi stand near the Ferry Plaza, and new short-term southbound metered parking
- new protected bikeways (one-way) and pedestrian safety zones on Washington Street from Embarcadero to Drumm Street

E8-140

Scope tasks to complete installation and evaluation of the initial quick-build improvements will include the following:

- SFMTA striping and signage changes
- Public Works curb ramp and concrete island installation; potential addition of metal railings to island(s)
- Ongoing stakeholder and public outreach before, during, and after construction -- including costs and staff time for a public safety education campaign focused on proper usage of the bikeway and behaviors along the roadway/promenade
- Evaluation of the quick-build including extensive data collection and public survey

Project Background and Public Outreach

In partnership with the Port, the San Francisco Municipal Transportation Agency (SFMTA) has spent years engaging with stakeholder groups and the broader public to envision a better, safer Embarcadero. In 2018, this process culminated in a concept design that included a new two-way protected bikeway, shorter pedestrian crossings, and other safety improvements. In 2019, the Transportation Authority helped fund the Embarcadero Enhancement Project's project PA/ED phase (including preliminary engineering) with the goals of refining the concept design for feasibility, establishing a project phasing plan, and receiving approvals for design and construction of an initial phase. These efforts also helped expedite three Embarcadero "spot improvements" (as part of the 2020 Vision Zero Quick-Build Program) that included the corridor's first segment of two-way, separated bikeway near the Ferry Terminal.

In recognition of the multiple projects and phases that are needed to improve safety along the full stretch of The Embarcadero, the SFMTA has re-branded its efforts along the northern waterfront as the Embarcadero Enhancement Program - with the Central Embarcadero Safety Project as the first major capital project to be prioritized. The Central Embarcadero Safety Project will connect and extend the 2020 quick-build improvements with a quick-build phase of its own (from Mission to Broadway) in late 2021/early 2022 (subject of this request). A follow-on capital phase (target of 2023/2024) is also expected to refine these improvements (namely, the two-way waterside bikeway) and extend them south to Bryant Street.

In early 2021, the project team briefed the Port Commission and Port's waterfront advisory group (Northern Advisory Committee), and conducted dozens of interviews and meetings with Port tenants, neighborhood and advocacy groups, and other Central Embarcadero stakeholders to review and refine the project proposal. The public review process included extensive engagement and operations analysis with the Ferry Building and CUESA farmer's market, as well as an interactive online public survey that received nearly 1,500 responses - the majority of which came from nearby residents and other daily Embarcadero users.

With a strong show of public support, and clear emphasis to include evaluation and public education during/after initial construction, the project team expects to receive approvals from the Port Commission in June 2021 to proceed with an initial quick-build phase for Central Embarcadero between Mission Street and Broadway, and to continue design for a future potential extension of these improvements as far as south as Bryant Street (adjacent to Piers 30-32).

Please see sfmta.com/Embarcadero for more details.

Future Embarcadero Enhancement Project

In previous years the Transportation Authority had funded the EEP preliminary engineering phase and Fisherman's Wharf circulation study with \$550,000 in Prop K funds, as well as design and construction of Embarcadero quick-build improvements in 2020. Current Prop K programming

includes \$250,000 for preliminary engineering along The Embarcadero in the Fisherman's Wharf area, but this is separate from the EEP and that study remains on a slower track than the Central Embarcadero Safety Project.

The EEP is currently wrapping up the Project Approvals and Environmental Determination phase and expects to have legislative approvals from the Port Commission and SFMTA Board in June 2021. The initial quick-build project phase can be delivered efficiently (as early as fall 2021) using quick-build techniques and city forces, and can be evaluated to support the detailed design of more permanent measures.

The segment of Central Embarcadero between Mission and Bryant streets is not included in the quick-build phase due to the need for more extensive capital changes. Funding for detailed design of the safety project capital phase, including an extension of the bikeway south to Bryant Street, will be requested once the Central Embarcadero quick-build phase is further along and a more detailed design scope can be confirmed.

Through the course of the Embarcadero Enhancement Project PA/ED phase, the project team has determined that improvements north of Broadway are not financially or technically feasible given current assumptions (developed in planning phase). Further outreach and study would occur later in this area as part of the FW/Pier 39 circulation study, which has existing funds to advance planning and programmed funds for preliminary engineering phase.

The project team has also determined Bryant Street to be the best southern terminus for the project, given that large scale private development of Piers 30-32, 38-40 and Seawall Lot 338 are planned between Bryant and Townsend streets. These projects will be subject to sea level rise adaption guidelines that could raise the historic buildings (and portions of the promenade) by 5' or more; as such they will be the best opportunities to complete capital improvements, including a protected bikeway, consistent with the overall vision for the Embarcadero. The detailed design and construction phases for the Central Embarcadero Safety Project will thus terminate southerly at Bryant to avoid conflicts/overlap with these planned private developments and help maintain city control over the project schedule. A future capital project will be scoped as needed based on the progress and plans associated with adjacent land use changes.

Project Location

The Embarcadero from Mission Street to Broadway

Project Phase(s)

Construction (CON)

5YPP/STRATEGIC PLAN INFORMATION

Type of Project in the Prop K 5YPP/Prop AA Strategic Plan?	New Project
Prop AA Strategic Plan Amount:	\$0

Justification for Necessary Amendment

SFMTA is requesting an amendment to the Bicycle Circulation and Safety 5YPP to reprogram

E8-142

\$1,000,000 currently programmed to the Grove Street/Civic Center Improvements project to the subject project. The Grove Street project was supposed to follow the completion of the Civic Center Public Realm Plan from SF Planning, however, that plan has not been completed and these funds are not needed.

San Francisco County Transportation Authority

Prop K/Prop AA Allocation Request Form

E8-143

MAJOR LINE ITEM BUDGET

BUDGET SUMMARY

Agency	Task 1: Project Management & Administration	Task 2: Finalize Construction Documents	Task 3: Traffic Routing & Mobilization	Task 4: Construction Labor & Materials	Task 5: Public Outreach, Notification, Awareness	Task 6: Evaluation & Monitoring	Total
SFMTA	\$ 30,000	\$ 20,000	\$ 65,000	\$ 235,000	\$ 90,000	\$ 45,000	\$ 485,000
Sustainable Streets Division labor	\$ 25,000	\$ 15,000	\$ 30,000	\$ 25,000	\$ 40,000	\$ 20,000	\$ 155,000
shops labor & materials	\$ 5,000	\$ 5,000	\$ 35,000	\$ 200,000			\$ 245,000
SFMTA Direct costs				\$ 10,000	\$ 50,000	\$ 25,000	\$ 85,000
Construction noticing (printed materials and translation)				\$ 10,000			
Creative services (design and print public awareness and education campaign materials)					\$ 50,000		
Data collection services (two rounds of camera counts for AM/Mid/PM periods)						\$ 15,000	
Traffic analysis services (includes modal and directional breakdown of promenade activities)						\$ 10,000	
SFPW	\$ 25,000	\$ 30,000	\$ 60,000	\$ 300,000	\$ 5,000	\$ -	\$ 420,000
engineering/management	\$ 20,000	\$ 25,000	\$ -	\$ 25,000	\$ 5,000		\$ 75,000
shops labor & materials	\$ 5,000	\$ 5,000	\$ 60,000	\$ 275,000			\$ 345,000
Subtotal	\$ 55,000	\$ 50,000	\$ 125,000	\$ 535,000	\$ 95,000	\$ 45,000	\$ 905,000
Contingency (10%)							\$ 95,000
Total							\$ 1,000,000

* Direct Costs include mailing, reproduction, and data collection.

SFMTA DETAILED LABOR COST ESTIMATE

Overhead Multiplier = 2.7

SFMTA	Hours	Base Hourly Rate	Fringe & Overhead			Fully Burdened Hourly Cost	Total
Manager V	48	\$ 79.45	\$ 135.38			\$ 214.83	\$ 10,312
Engineer	38	\$ 84.70	\$ 139.18			\$ 223.88	\$ 8,507
Planner IV	140	\$ 67.98	\$ 114.18			\$ 182.16	\$ 25,502
Planner III	240	\$ 57.34	\$ 98.29			\$ 155.63	\$ 37,351
Planner I	90	\$ 39.75	\$ 72.35			\$ 112.10	\$ 10,089
Associate Engineer	180	\$ 63.20	\$ 107.05			\$ 170.25	\$ 30,645
Junior Engineer	240	\$ 48.09	\$ 84.88			\$ 132.97	\$ 31,913
Sustainable Streets Division Subtotal							\$ 154,320
SFMTA Shop Labor	1000	\$ 50.66	\$ 89.97			\$ 140.63	\$ 140,630
Total	1976						\$ 294,950

San Francisco County Transportation Authority
Prop K/Prop AA Allocation Request Form

Construction Hard Costs				
Item	Unit	\$/unit	Quantity	Total
SFMTA Construction Hard Costs Estimate				
paint (blackout)	Allowance			\$ 8,000
paint (cattracking)	Allowance			\$ 6,000
print / themo	linear foot	\$ 3	12,000	\$ 36,000
signs	each	\$ 550	35	\$ 19,250
posts	each	\$ 250	25	\$ 6,250
curb paint	linear foot	\$ 1	2,000	\$ 2,000
meters	each	\$ 1,000	22	\$ 22,000
signals heads	each	\$ 500	10	\$ 5,000
			Total	\$ 104,500
SFPW Construction Estimate (Shop Labor & Materials)				
curb ramps	allowance			\$ 80,000
concrete islands	allowance			\$ 125,000
railings	allowance			\$ 75,000
spot paving	allowance			\$ 40,000
utility adjustments	allowance			\$ 25,000
			Total	\$ 345,000

San Francisco County Transportation Authority Allocation Request Form

FY of Allocation Action:	FY2021/22
Project Name:	Central Embarcadero Quick Build
Grant Recipient:	San Francisco Municipal Transportation Agency

ENVIRONMENTAL CLEARANCE

Environmental Type:	Categorically Exempt
----------------------------	----------------------

PROJECT DELIVERY MILESTONES

Phase	Start		End	
	Quarter	Calendar Year	Quarter	Calendar Year
Planning/Conceptual Engineering (PLAN)	Oct-Nov-Dec	2013	Jan-Feb-Mar	2019
Environmental Studies (PA&ED)	Jul-Aug-Sep	2019	Apr-May-Jun	2021
Right of Way				
Design Engineering (PS&E)				
Advertise Construction				
Start Construction (e.g. Award Contract)	Jul-Aug-Sep	2021		
Operations (OP)				
Open for Use			Jan-Feb-Mar	2022
Project Completion (means last eligible expenditure)			Apr-May-Jun	2022

SCHEDULE DETAILS

With a strong show of public support during outreach, and clear emphasis to include evaluation and public education during/after initial construction, the project team expects to receive approvals from the Port Commission in June 2021 to proceed with the quick-build phase for Central Embarcadero between Mission Street and Broadway, and to continue design for a future potential extension of these improvements (namely, the two-way waterside bikeway) as far as south as Bryant Street (adjacent to Piers 30-32). The follow-on capital phase is targeted for implementation in 2023/2024.

Planning and design work is being performed through the larger, permanent Central Embarcadero Safety Project. Quick-build improvements are expected to reach 95% design 6/30/21.

E8-146

San Francisco County Transportation Authority Allocation Request Form

FY of Allocation Action:	FY2021/22
Project Name:	Central Embarcadero Quick Build
Grant Recipient:	San Francisco Municipal Transportation Agency

FUNDING PLAN - FOR CURRENT REQUEST

Fund Source	Planned	Programmed	Allocated	Project Total
EP-139: Bicycle Circulation/Safety	\$1,000,000	\$0	\$0	\$1,000,000
Phases In Current Request Total:	\$1,000,000	\$0	\$0	\$1,000,000

COST SUMMARY

Phase	Total Cost	PROP K - Current Request	Source of Cost Estimate
Planning/Conceptual Engineering	\$0		Planning and design phase cost, scope and funding are included in the larger, permanent Central Embarcadero Safety Project.
Environmental Studies	\$0		
Right of Way	\$0		
Design Engineering	\$0		
Construction	\$1,000,000	\$1,000,000	Recent SFMTA quick-build projects and historic planning/outreach level of effort for Embarcadero work
Operations	\$0		
Total:	\$1,000,000	\$1,000,000	

% Complete of Design:	95.0%
As of Date:	06/30/2021
Expected Useful Life:	25 Years

San Francisco County Transportation Authority Allocation Request Form

FY of Allocation Action:	FY2021/22
Project Name:	Central Embarcadero Quick Build
Grant Recipient:	San Francisco Municipal Transportation Agency

SFCTA RECOMMENDATION

Resolution Number:		Resolution Date:	
Total PROP K Requested:	\$1,000,000	Total PROP K Recommended	\$1,000,000

SGA Project Number:		Name:	Central Embarcadero Quick Build
Sponsor:	San Francisco Municipal Transportation Agency	Expiration Date:	03/31/2023
Phase:	Construction	Fundshare:	100.0%

Cash Flow Distribution Schedule by Fiscal Year

Fund Source	FY 2020/21	FY 2021/22	FY 2022/23	FY 2023/24	FY 2024/25	Total
PROP K EP-139	\$0	\$1,000,000	\$0	\$0	\$0	\$1,000,000

Deliverables

- Quarterly progress reports shall include work performed in the prior quarter, work anticipated to be performed in the upcoming quarter, notice of upcoming project milestones and events (e.g. groundbreaking, ribbon cutting), updates on the public safety campaign, and any issues that may impact delivery, in addition to all other requirements described in the Standard Grant Agreement (SGA).
- Prior to starting construction activities, provide 2-3 photos of typical before conditions. For every quarter during which project construction activities are happening, provide 2-3 photos of work being performed and work completed.
- Upon completion, SFMTA shall provide the project evaluation report. SFMTA's annual Safe Streets Evaluation report will be accepted to fulfill this deliverable, so long as it addresses the project area in this request.

Special Conditions

- Recommendation is conditioned upon Port Commission approval of the project (anticipated June 8, 2021).

Metric	PROP K	TNC TAX	PROP AA
Actual Leveraging - Current Request	0.0%	No TNC TAX	No PROP AA
Actual Leveraging - This Project	0.0%	No TNC TAX	No PROP AA

E8-148

San Francisco County Transportation Authority Allocation Request Form

FY of Allocation Action:	FY2021/22
Project Name:	Central Embarcadero Quick Build
Grant Recipient:	San Francisco Municipal Transportation Agency

EXPENDITURE PLAN SUMMARY

Current PROP K Request:	\$1,000,000
--------------------------------	-------------

- 1) The requested sales tax and/or vehicle registration fee revenues will be used to supplement and under no circumstance replace existing local revenues used for transportation purposes.

Initials of sponsor staff member verifying the above statement:

MJ

CONTACT INFORMATION

	Project Manager	Grants Manager
Name:	Casey Hildreth	Joel C Goldberg
Title:	Transportation Planner	Grants Procurement Manager
Phone:	(415) 646-2217	(415) 646-2520
Email:	casey.hildreth@sfmta.com	joel.goldberg@sfmta.com

Central Embarcadero Safety Project

Quick-Build



Central Embarcadero Safety Project

Summary Map

Quick-Build Phase 1



San Francisco County Transportation Authority

Allocation Request Form

FY of Allocation Action:	FY2021/22
Project Name:	Tree Planting and Establishment
Grant Recipient:	Department of Public Works

EXPENDITURE PLAN INFORMATION

PROP K Expenditure Plans	Tree Planting & Maintenance
Current PROP K Request:	\$1,493,064
Supervisory District	Citywide

REQUEST

Brief Project Description

Planting and establishment of trees in the public right-of-way. Using the requested funds, Public Works and its community partners will plant and water 655 trees. The 655 trees will be added to the weekly watering schedule for 3 years then receive lifetime maintenance care through the StreetTreeSF program.

Detailed Scope, Project Benefits and Community Outreach

San Francisco Public Works, in partnership with the San Francisco Planning Department, completed a comprehensive street tree census in 2017. This census identified all street trees in the public right-of-way, as well as existing empty basins and potential new planting sites. The census indicated that the neighborhoods in the southeast area of San Francisco such as the Bayview, Excelsior, the Portola, Outer Mission, Visitacion Valley, and Crocker Amazon, have the fewest amount of street trees (canopy cover) compared to other neighborhoods. The Sunset and Richmond neighborhoods also had far fewer street trees than other neighborhoods. These are also the neighborhoods that have the greatest number of potential planting site locations. In FY 2021/22, the SFPW Tree Planting and Establishment program will prioritize planting in empty basins in districts that have less canopy covers such as, but not limited to, the Mission, Bayview, Outer Sunset, and Outer Richmond neighborhoods, as well as locations where a large number of trees were removed in one area such as lower 24th St. and Hayes Valley.

The census provided updated data for the Tree Database, which is updated on a daily basis by tree inspectors as new trees are planted and more locations are inspected. In addition to the new tree locations noted above, sites where trees have been removed and existing empty tree basins (missing trees) that need to be replanted, are also prioritized. Attached is a list that shows priority locations for planting based on our Tree Database. The list is continuously updated as there are many more empty tree basins/missing trees throughout the City, including recently removed trees, but these have been inspected and free of utility conflicts.

With a robust municipal tree care program through StreetTreeSF, Public Works is closing the gap on deferred street tree maintenance needs in the public right-of-way. The removal of dead, declining, and

E8-152

hazardous trees is creating a growing number of empty tree basins despite the SF Urban Forest Plan’s goal of increasing the canopy from 125,000 to 155,000 trees. Using Prop K funds, 15 gallon and 24-inch box trees are planted and staked with TreeGator watering bags that are filled weekly by staff with watering trucks for the first 3 years to establish. Once established, these trees will be maintained with Prop E Tree Maintenance Funds from the General Fund.

Data shows that the current number of trees sequesters over 19 million pounds of carbon dioxide and filters more than 100 million gallons of stormwater every year. Replacing trees in empty tree basins with climate-adapted, drought-tolerant trees will add to this public good, as well as improve the walkability of streets, calm traffic, and raise property values.

Project Location

Citywide

Project Phase(s)

Construction (CON)

5YPP/STRATEGIC PLAN INFORMATION

Type of Project in the Prop K 5YPP/Prop AA Strategic Plan?	Named Project
Is requested amount greater than the amount programmed in the relevant 5YPP or Strategic Plan?	Less than or Equal to Programmed Amount
Prop K 5YPP Amount:	\$1,493,064

San Francisco County Transportation Authority

Allocation Request Form

FY of Allocation Action:	FY2021/22
Project Name:	Tree Planting and Establishment
Grant Recipient:	Department of Public Works

ENVIRONMENTAL CLEARANCE

Environmental Type:	Categorically Exempt
----------------------------	----------------------

PROJECT DELIVERY MILESTONES

Phase	Start		End	
	Quarter	Calendar Year	Quarter	Calendar Year
Planning/Conceptual Engineering (PLAN)				
Environmental Studies (PA&ED)				
Right of Way				
Design Engineering (PS&E)				
Advertise Construction				
Start Construction (e.g. Award Contract)	Jul-Aug-Sep	2021		
Operations (OP)				
Open for Use			Apr-May-Jun	2022
Project Completion (means last eligible expenditure)			Oct-Nov-Dec	2022

SCHEDULE DETAILS

Public Works will work with partners like Friends of the Urban Forest to complete this work by planting trees, participating in community meetings, and coordinating with District Supervisor offices to notify residents of upcoming tree planting projects. Public Works will partner with the Clean City Coalition and is exploring new partnerships to aid in watering all our young trees.

E8-154

San Francisco County Transportation Authority Allocation Request Form

FY of Allocation Action:	FY2021/22
Project Name:	Tree Planting and Establishment
Grant Recipient:	Department of Public Works

FUNDING PLAN - FOR CURRENT REQUEST

Fund Source	Planned	Programmed	Allocated	Project Total
EP-142: Tree Planting & Maintenance	\$0	\$1,493,064	\$0	\$1,493,064
Phases In Current Request Total:	\$0	\$1,493,064	\$0	\$1,493,064

COST SUMMARY

Phase	Total Cost	PROP K - Current Request	Source of Cost Estimate
Planning/Conceptual Engineering	\$0		
Environmental Studies	\$0		
Right of Way	\$0		
Design Engineering	\$0		
Construction	\$1,493,064	\$1,493,064	Based on available funds
Operations	\$0		
Total:	\$1,493,064	\$1,493,064	

% Complete of Design:	N/A
As of Date:	N/A
Expected Useful Life:	N/A

San Francisco County Transportation Authority Allocation Request Form

Project Name: Tree Planting and Establishment

MAJOR LINE ITEM BUDGET

SAMPLE PROJECT BUDGET - CONSTRUCTION

SUMMARY BY MAJOR LINE ITEM (BY AGENCY LABOR BY TASK)

Service	Number of Trees	Unit Cost per	Total Cost	Description
SFPW Labor - Tree Planting	655	\$ 572	\$ 374,979	New and replacement plantings
SFPW Labor - Tree Establishment	655	\$ 1,600	\$ 1,048,000	Establish trees
Tree Planting materials and supplies	655	\$ 107	\$ 70,085	Tree, stakes, and ties
TOTAL CONSTRUCTION PHASE			\$ 1,493,064	

E8-156

San Francisco County Transportation Authority Allocation Request Form

FY of Allocation Action:	FY2021/22
Project Name:	Tree Planting and Establishment
Grant Recipient:	Department of Public Works

SFCTA RECOMMENDATION

Resolution Number:		Resolution Date:	
Total PROP K Requested:	\$1,493,064	Total PROP K Recommended	\$1,493,064

SGA Project Number:	142-1	Name:	Tree Planting and Establishment
Sponsor:	Department of Public Works	Expiration Date:	06/30/2023
Phase:	Construction	Fundshare:	100.0%

Cash Flow Distribution Schedule by Fiscal Year

Fund Source	FY 2020/21	FY 2021/22	FY 2022/23	FY 2023/24	FY 2024/25	Total
PROP K EP-142	\$0	\$1,493,064	\$0	\$0	\$0	\$1,493,064

Deliverables

1. Quarterly progress reports shall include the number and location of trees planted and established during the preceding quarter.

2. On completion provide 2-3 photos of trees planted and established in FY2021/22.

Special Conditions

1. Prop K funds allocated to this project are only eligible for expenses incurred in the fiscal year for which the allocation was made (ending 6/30/2022). After the deadline for submittal of final reimbursement requests or estimated expenditure accruals (anticipated mid-August 2022), all remaining unclaimed amounts will be deobligated and made available for future allocations.

Metric	PROP K	TNC TAX	PROP AA
Actual Leveraging - Current Request	0.0%	No TNC TAX	No PROP AA
Actual Leveraging - This Project	0.0%	No TNC TAX	No PROP AA

San Francisco County Transportation Authority Allocation Request Form

FY of Allocation Action:	FY2021/22
Project Name:	Tree Planting and Establishment
Grant Recipient:	Department of Public Works

EXPENDITURE PLAN SUMMARY

Current PROP K Request:	\$1,493,064
--------------------------------	-------------

- 1) The requested sales tax and/or vehicle registration fee revenues will be used to supplement and under no circumstance replace existing local revenues used for transportation purposes.

Initials of sponsor staff member verifying the above statement:

OQ

CONTACT INFORMATION

	Project Manager	Grants Manager
Name:	Carla Short	Oscar Quintanilla
Title:	Urban Forester	Capital Budget Analyst
Phone:	(415) 695-2097	(415) 860-2054
Email:	carla.short@sfdpw.org	oscar.quintanilla@sfdpw.org

Tree Planting Sites

District	Location	Planting Site Type	Request Type	Tree No.
D1	2600 Turk Blvd : Roselyn Ter - Kittredge Ter	Planting site (plant) :: Planting Site (plant)	Sidewalk, Curb side : Cutout : Empty	3
D1	3098 Turk Blvd : Rossi Ave - Willard North St	Planting site (plant) :: Planting Site (plant)	Sidewalk, Curb side : Cutout : Empty	3
D1	1908 Fell St : Clayton St - Cole St	Planting site (plant) :: Planting Site (plant)	Sidewalk, Curb side : Cutout : Empty	1
D1	1944 Fell St : Clayton St - Cole St	Planting site (plant) :: Planting Site (plant)	Sidewalk, Curb side : Cutout : Tree	1
D1	2099 Grove St : Clayton St - Cole St	Planting site (plant) :: Planting Site (plant)	Sidewalk, Curb side : Cutout : Empty	3
D1	2104 Hayes St : Cole St - Shrader St	Planting site (plant) :: Planting Site (plant)	Sidewalk, Curb side : Cutout : Empty	1
D1	2112 Hayes St : Cole St - Shrader St	Planting site (plant) :: Planting Site (plant)	Sidewalk, Curb side : Cutout : Empty	1
D1	1x Shrader St : Fulton St - Grove St	Planting site (plant) :: Planting Site (plant)	Sidewalk, Curb side : Cutout : Tree	4
D1	625 Arguello Blvd : Anza St - Edward St	Planting site (plant) :: Planting Site (plant)	Sidewalk, Curb side : Cutout : Empty	1
D1	2761 McAllister St : Willard North St - Arguello Blvd	Planting site (plant) :: Planting Site (plant)	Sidewalk, Curb side : Cutout : Empty	1
D1	145 Willard St North : Golden Gate Ave - Golden Gate Ave	Planting site (plant) :: Planting Site (plant)	Sidewalk, Curb side : Cutout : Empty	2
D1	321 Willard St North : McAllister St - Fulton St	Planting site (plant) :: Planting Site (plant)	Sidewalk, Curb side : Cutout : Empty	1
D1	339 Willard St North : McAllister St - Fulton St	Planting site (plant) :: Planting Site (plant)	Sidewalk, Curb side : Cutout : Empty	1
D1	841 Balboa St : 09th Ave - 10th Ave	Planting site (plant) :: Planting Site (plant)	Sidewalk, Curb side : Cutout : Tree	1
D1	1115 Balboa St : 12th Ave - Funston Ave	Planting site (plant) :: Planting Site (plant)	Sidewalk, Curb side : Cutout : Empty	2
D1	1342 Cabrillo St : 14th Ave - 15th Ave	Planting site (plant) :: Planting Site (plant)	Sidewalk, Curb side : Cutout : Empty	4
D1	951 Clement St : 10th Ave - 11th Ave	Planting site (plant) :: Planting Site (plant)	Sidewalk, Curb side : Cutout : Empty	1
D1	1010 Lake St : 11th Ave - 12th Ave	Planting site (plant) :: Planting Site (plant)	Sidewalk, Curb side : Cutout : Tree	1
D1	5200x Geary Blvd : 16th Ave - 17th Ave	Planting site (plant) :: Planting Site (plant)	Median : Yard : Empty	6
D1	5600x Geary Blvd : 20th Ave - 21st Ave	Planting site (plant) :: Planting Site (plant)	Median : Yard : Empty	4
D1	341 30th Ave : California St - Clement St	Planting site (plant) :: Planting Site (plant)	Sidewalk, Curb side : Yard : Empty	2
D1	341 30th Ave : California St - Clement St	Planting site (plant) :: Planting Site (plant)	Sidewalk, Curb side : Yard : Empty	4
D1	3201 Balboa St : 33rd Ave - 34th Ave	Planting site (plant) :: Planting Site (plant)	Sidewalk, Curb side : Cutout : Empty	1
D1	4701X Anza St : 38th Ave - 39th Ave	Planting site (plant) :: Planting Site (plant)	Sidewalk, Curb side : Cutout : Empty	1
D1	499 41st Ave : Clement St - Geary Blvd	Planting site (plant) :: Planting Site (plant)	Sidewalk, Curb side : Cutout : Empty	1
D1	435 42nd Ave : Clement St - Geary Blvd	Planting site (plant) :: Planting Site (plant)	Sidewalk, Curb side : Cutout : Empty	1
D1	435 42nd Ave : Clement St - Geary Blvd	Planting site (plant) :: Planting Site (plant)	Sidewalk, Curb side : Cutout : Landscaping	2
D1	300X Point Lobos Ave : 45th Ave - 46th Ave	Planting site (plant) :: Planting Site (plant)	Sidewalk, Curb side : Cutout : Abandoned	3
D1	355X Point Lobos Ave : 45th Ave - 46th Ave	Planting site (plant) :: Planting Site (plant)	Sidewalk, Curb side : Cutout : Abandoned	3
D1	746 45th Ave : Balboa St - Cabrillo St	Planting site (plant) :: Planting Site (plant)	Sidewalk, Curb side : Cutout : Tree	1
D1	851 48th Ave : Cabrillo St - Fulton St	Planting site (plant) :: Planting Site (plant)	Sidewalk, Curb side : Cutout : Empty	1

District	Location	Planting Site Type	Request Type	Tree No.
D1	851 48th Ave : Cabrillo St - Fulton St	Planting site (plant) :: Planting Site (plant)	Sidewalk, Curb side : Cutout : Empty	3
D1	850 La Playa St : Cabrillo St - Fulton St	Planting site (plant) :: Planting Site (plant)	Sidewalk, Curb side : Cutout : Empty	9
D2	2701 Leavenworth St : North Point St - Columbus Ave	Planting site (plant) :: Planting Site (plant)	Sidewalk, Curb side : Cutout : Empty	1
D2	704 North Point St : Leavenworth St - Hyde St	Planting site (plant) :: Planting Site (plant)	Sidewalk, Curb side : Cutout : Empty	1
D2	99X Peter Yorke Way : Geary Blvd - Franklin St	Planting site (plant) :: Planting Site (plant)	Sidewalk, Curb side : Cutout : Abandoned	4
D2	1541 Franklin St : Austin St - Pine St	Planting site (plant) :: Planting Site (plant)	Sidewalk, Curb side : Cutout : Tree	1
D2	1700 Gough St : Pine St - California St	Planting site (plant) :: Planting Site (plant)	Sidewalk, Curb side : Cutout : Empty	2
D2	1700 Gough St : Pine St - California St	Planting site (plant) :: Planting Site (plant)	Sidewalk, Curb side : Cutout : Empty	3
D2	1450 Sutter St : Franklin St - Gough St	Planting site (plant) :: Planting Site (plant)	Sidewalk, Curb side : Cutout : Tree	2
D2	1650 Green St : Franklin St - Gough St	Planting site (plant) :: Planting Site (plant)	Sidewalk, Curb side : Cutout : Empty	1
D2	1650 Green St : Franklin St - Gough St	Planting site (plant) :: Planting Site (plant)	Sidewalk, Curb side : Cutout : Empty	2
D2	1815 Jackson St : Franklin St - Gough St	Planting site (plant) :: Planting Site (plant)	Sidewalk, Curb side : Cutout : Tree	1
D2	1001x Bay St : Polk St - Van Ness Ave	Planting site (plant) :: Planting Site (plant)	Sidewalk, Curb side : Cutout : Tree	6
D2	1257 Chestnut St : Polk St - Van Ness Ave	Planting site (plant) :: Planting Site (plant)	Sidewalk, Curb side : Cutout : Empty	1
D2	1364 Filbert St : Larkin St - Polk St	Planting site (plant) :: Planting Site (plant)	Sidewalk, Curb side : Cutout : Tree	1
D2	1364 Filbert St : Larkin St - Polk St	Planting site (plant) :: Planting Site (plant)	Sidewalk, Curb side : Cutout : Empty	3
D2	1400 Filbert St : Polk St - Van Ness Ave	Planting site (plant) :: Planting Site (plant)	Sidewalk, Curb side : Cutout : Tree	1
D2	1438 Filbert St : Polk St - Van Ness Ave	Planting site (plant) :: Planting Site (plant)	Sidewalk, Curb side : Cutout : Tree	1
D2	2677 Larkin St : Lombard St - Chestnut St	Planting site (plant) :: Planting Site (plant)	Sidewalk, Curb side : Cutout : Tree	4
D2	2601x Van Ness Ave : Filbert St - Greenwich St	Planting site (plant) :: Planting Site (plant)	Sidewalk, Curb side : Cutout : Empty	1
D2	2601x Van Ness Ave : Filbert St - Greenwich St	Planting site (plant) :: Planting Site (plant)	Sidewalk, Curb side : Cutout : Empty	2
D2	2601x Van Ness Ave : Filbert St - Greenwich St	Planting site (plant) :: Planting Site (plant)	Sidewalk, Curb side : Cutout : Empty	3
D2	2655 Van Ness Ave : Filbert St - Greenwich St	Planting site (plant) :: Planting Site (plant)	Sidewalk, Curb side : Cutout : Potential	1
D2	2655 Van Ness Ave : Filbert St - Greenwich St	Planting site (plant) :: Planting Site (plant)	Sidewalk, Curb side : Cutout : Potential	2
D2	2655 Van Ness Ave : Filbert St - Greenwich St	Planting site (plant) :: Planting Site (plant)	Sidewalk, Curb side : Cutout : Tree	3
D2	2835 Van Ness Ave : Lombard St - Chestnut St	Planting site (plant) :: Planting Site (plant)	Sidewalk, Curb side : Cutout : Tree	1
D2	2900X Van Ness Ave : Chestnut St - Francisco St	Planting site (plant) :: Planting Site (plant)	Median : Cutout : Tree	2
D2	2900X Van Ness Ave : Chestnut St - Francisco St	Planting site (plant) :: Planting Site (plant)	Median : Cutout : Empty	5
D2	2900X Van Ness Ave : Chestnut St - Francisco St	Planting site (plant) :: Planting Site (plant)	Median : Cutout : Tree	6
D2	2900X Van Ness Ave : Chestnut St - Francisco St	Planting site (plant) :: Planting Site (plant)	Median : Cutout : Empty	7
D2	2906 Van Ness Ave : Chestnut St - Francisco St	Planting site (plant) :: Planting Site (plant)	Sidewalk, Curb side : Cutout : Tree	1

Tree Planting Sites

District	Location	Planting Site Type	Request Type	Tree No.
D2	3150 Van Ness Ave : Bay St - North Point St	Planting site (plant) :: Planting Site (plant)	Sidewalk, Curb side : Cutout : Tree	3
D2	1451 Bay St : Octavia St - Laguna St	Planting site (plant) :: Planting Site (plant)	Sidewalk, Curb side : Cutout : Tree	4
D2	1451 Bay St : Octavia St - Laguna St	Planting site (plant) :: Planting Site (plant)	Sidewalk, Curb side : Cutout : Tree	6
D2	1500X North Point St : Laguna St - Buchanan St	Planting site (plant) :: Planting Site (plant)	Sidewalk, Property side : Cutout : Tree	6
D2	1500X North Point St : Laguna St - Buchanan St	Planting site (plant) :: Planting Site (plant)	Sidewalk, Property side : Cutout : Tree	7
D2	1632 North Point St : Buchanan St - Webster St	Planting site (plant) :: Planting Site (plant)	Sidewalk, Curb side : Cutout : Empty	3
D2	3101 Van Ness Ave : North Point St - End: Block	Planting site (plant) :: Planting Site (plant)	Sidewalk, Curb side : Cutout : Tree	8
D2	2951 Buchanan St : Green St - Union St	Planting site (plant) :: Planting Site (plant)	Sidewalk, Curb side : Cutout : Potential	2
D2	3349 Buchanan St : Magnolia St - Chestnut St	Planting site (plant) :: Planting Site (plant)	Sidewalk, Curb side : Cutout : Tree	1
D2	1631 Chestnut St : Octavia St - Laguna St	Planting site (plant) :: Planting Site (plant)	Sidewalk, Curb side : Cutout : Tree	1
D2	1815 Chestnut St : Buchanan St - Webster St	Planting site (plant) :: Planting Site (plant)	Sidewalk, Curb side : Cutout : Empty	1
D2	1688 Lombard St : Gough St - Octavia St	Planting site (plant) :: Planting Site (plant)	Sidewalk, Curb side : Cutout : Empty	1
D2	1734 Lombard St : Octavia St - Laguna St	Planting site (plant) :: Planting Site (plant)	Sidewalk, Curb side : Cutout : Tree	1
D2	1800 Lombard St : Laguna St - Buchanan St	Planting site (plant) :: Planting Site (plant)	Sidewalk, Curb side : Cutout : Tree	1
D2	1820 Lombard St : Laguna St - Buchanan St	Planting site (plant) :: Planting Site (plant)	Sidewalk, Curb side : Cutout : Tree	1
D2	1920 Lombard St : Buchanan St - Webster St	Planting site (plant) :: Planting Site (plant)	Sidewalk, Curb side : Cutout : Tree	1
D2	1945X Lombard St : Buchanan St - Webster St	Planting site (plant) :: Planting Site (plant)	Sidewalk, Curb side : Cutout : Tree	1
D2	2760 Octavia St : Green St - Union St	Planting site (plant) :: Planting Site (plant)	Sidewalk, Curb side : Cutout : Empty	1
D2	2762 Octavia St : Green St - Union St	Planting site (plant) :: Planting Site (plant)	Sidewalk, Curb side : Cutout : Tree	1
D2	1931 Union St : Laguna St - Charlton Ct	Planting site (plant) :: Planting Site (plant)	Sidewalk, Curb side : Cutout : Tree	1
D2	1905 Gough St : Sacramento St - Clay St	Planting site (plant) :: Planting Site (plant)	Sidewalk, Curb side : Cutout : Tree	2
D2	2435 Laguna St : Jackson St - Pacific Ave	Planting site (plant) :: Planting Site (plant)	Sidewalk, Curb side : Cutout : Tree	4
D2	2135 Sacramento St : Octavia St - Laguna St	Planting site (plant) :: Planting Site (plant)	Sidewalk, Curb side : Cutout : Tree	2
D2	2300 Sacramento St : Buchanan St - Webster St	Planting site (plant) :: Planting Site (plant)	Sidewalk, Curb side : Cutout : Tree	5
D2	2300 Sacramento St : Buchanan St - Webster St	Planting site (plant) :: Planting Site (plant)	Sidewalk, Curb side : Cutout : Tree	6
D2	2300 Sacramento St : Buchanan St - Webster St	Planting site (plant) :: Planting Site (plant)	Sidewalk, Curb side : Cutout : Tree	7
D2	1900 Pierce St : Pine St - California St	Planting site (plant) :: Planting Site (plant)	Sidewalk, Curb side : Cutout : Tree	1
D2	2319 Pine St : Fillmore St - Steiner St	Planting site (plant) :: Planting Site (plant)	Sidewalk, Curb side : Cutout : Tree	2
D2	2445 Pine St : Steiner St - Pierce St	Planting site (plant) :: Planting Site (plant)	Sidewalk, Curb side : Cutout : Tree	16
D2	2183 Sutter St : Steiner St - Pierce St	Planting site (plant) :: Planting Site (plant)	Sidewalk, Curb side : Cutout : Tree	4
D2	2402 California St : Fillmore St - Steiner St	Planting site (plant) :: Planting Site (plant)	Sidewalk, Curb side : Cutout : Empty	1

District	Location	Planting Site Type	Request Type	Tree No.
D2	2501 Jackson St : Steiner St - Pierce St	Planting site (plant) :: Planting Site (plant)	Sidewalk, Curb side : Cutout : Empty	17
D2	2770 Sacramento St : Pierce St - Scott St	Planting site (plant) :: Planting Site (plant)	Sidewalk, Curb side : Cutout : Empty	1
D2	2547 Washington St : Fillmore St - Steiner St	Planting site (plant) :: Planting Site (plant)	Sidewalk, Curb side : Cutout : Tree	2
D2	45 Avila St : Chestnut St - Alhambra St	Planting site (plant) :: Planting Site (plant)	Sidewalk, Curb side : Cutout : Tree	1
D2	2159 Chestnut St : Steiner St - Pierce St	Planting site (plant) :: Planting Site (plant)	Sidewalk, Curb side : Cutout : Tree	2
D2	3100X Fillmore St : Filbert St - Pixley St	Planting site (plant) :: Planting Site (plant)	Sidewalk, Curb side : Cutout : Tree	1
D2	2360 Greenwich St : Steiner St - Pierce St	Planting site (plant) :: Planting Site (plant)	Sidewalk, Curb side : Cutout : Tree	1
D2	2363 Greenwich St : Steiner St - Pierce St	Planting site (plant) :: Planting Site (plant)	Sidewalk, Curb side : Cutout : Empty	1
D2	2468 Greenwich St : Pierce St - Scott St	Planting site (plant) :: Planting Site (plant)	Sidewalk, Curb side : Cutout : Tree	2
D2	2125 Lombard St : Fillmore St - Steiner St	Planting site (plant) :: Planting Site (plant)	Sidewalk, Curb side : Cutout : Empty	1
D2	2352 Lombard St : Pierce St - Scott St	Planting site (plant) :: Planting Site (plant)	Sidewalk, Curb side : Cutout : Tree	1
D2	2358 Lombard St : Pierce St - Scott St	Planting site (plant) :: Planting Site (plant)	Sidewalk, Curb side : Cutout : Empty	1
D2	3298 Pierce St : Lombard St - Chestnut St	Planting site (plant) :: Planting Site (plant)	Sidewalk, Curb side : Cutout : Tree	1
D2	33 Toledo Way : Mallorca Way - Pierce St	Planting site (plant) :: Planting Site (plant)	Sidewalk, Curb side : Cutout : Tree	1
D2	2861 Webster St : Green St - Union St	Planting site (plant) :: Planting Site (plant)	Sidewalk, Curb side : Cutout : Tree	1
D2	2861 Webster St : Green St - Union St	Planting site (plant) :: Planting Site (plant)	Sidewalk, Curb side : Cutout : Empty	2
D2	2861 Webster St : Green St - Union St	Planting site (plant) :: Planting Site (plant)	Sidewalk, Curb side : Cutout : Tree	3
D2	36 Cervantes Blvd : Alhambra St - Beach St	Planting site (plant) :: Planting Site (plant)	Sidewalk, Curb side : Cutout : Tree	1
D2	234 Mallorca Way : Capra Way - Beach St	Planting site (plant) :: Planting Site (plant)	Sidewalk, Curb side : Cutout : Tree	1
D2	2100 Bay St : Scott St - Divisadero St	Planting site (plant) :: Planting Site (plant)	Sidewalk, Curb side : Cutout : Tree	1
D2	2150 North Point St : Scott St - Divisadero St	Planting site (plant) :: Planting Site (plant)	Sidewalk, Curb side : Cutout : Tree	2
D2	2150 North Point St : Scott St - Divisadero St	Planting site (plant) :: Planting Site (plant)	Sidewalk, Curb side : Cutout : Tree	3
D2	2900 Baker St : Greenwich St - Lombard St	Planting site (plant) :: Planting Site (plant)	Sidewalk, Curb side : Cutout : Empty	1
D2	2798 Greenwich St : Broderick St - Baker St	Planting site (plant) :: Planting Site (plant)	Sidewalk, Curb side : Cutout : Empty	1
D2	2524 Lombard St : Divisadero St - Broderick St	Planting site (plant) :: Planting Site (plant)	Sidewalk, Curb side : Cutout : Tree	1
D2	2680 Lombard St : Richardson Ave - Baker St	Planting site (plant) :: Planting Site (plant)	Sidewalk, Curb side : Cutout : Abandoned	1
D2	2680 Lombard St : Richardson Ave - Baker St	Planting site (plant) :: Planting Site (plant)	Sidewalk, Curb side : Cutout : Abandoned	2
D2	155 Richardson Ave : Baker St - Francisco St	Planting site (plant) :: Planting Site (plant)	Sidewalk, Curb side : Cutout : Empty	1
D2	2145 Baker St : Washington St - Jackson St	Planting site (plant) :: Planting Site (plant)	Sidewalk, Curb side : Cutout : Empty	5
D2	2324 Divisadero St : Washington St - Jackson St	Planting site (plant) :: Planting Site (plant)	Sidewalk, Curb side : Cutout : Tree	1
D2	3040 Jackson St : Baker St - Lyon St	Planting site (plant) :: Planting Site (plant)	Sidewalk, Curb side : Cutout : Empty	1

Tree Planting Sites

District	Location	Planting Site Type	Request Type	Tree No.
D2	2400 Geary Blvd : Baker St - Lyon St	Planting site (plant) :: Planting Site (plant)	Median : Cutout : Abandoned	1
D2	2400 Geary Blvd : Baker St - Lyon St	Planting site (plant) :: Planting Site (plant)	Median : Cutout : Abandoned	5
D2	2806 Pine St : Broderick St - Baker St	Planting site (plant) :: Planting Site (plant)	Sidewalk, Curb side : Cutout : Tree	1
D2	2814 Pine St : Broderick St - Baker St	Planting site (plant) :: Planting Site (plant)	Sidewalk, Curb side : Cutout : Empty	1
D2	2817 Pine St : Broderick St - Baker St	Planting site (plant) :: Planting Site (plant)	Sidewalk, Curb side : Cutout : Tree	1
D2	2925 Pine St : Baker St - Lyon St	Planting site (plant) :: Planting Site (plant)	Sidewalk, Curb side : Cutout : Tree	1
D2	2512 Post St : Baker St - Lyon St	Planting site (plant) :: Planting Site (plant)	Sidewalk, Curb side : Cutout : Empty	2
D2	10X Masonic Ave : Geary Blvd - Anza St	Planting site (plant) :: Planting Site (plant)	Median : Cutout : Abandoned	2
D2	3400 California St : Laurel St - Locust St	Planting site (plant) :: Planting Site (plant)	Sidewalk, Curb side : Cutout : Empty	1
D2	3468 California St : Laurel St - Locust St	Planting site (plant) :: Planting Site (plant)	Sidewalk, Curb side : Cutout : Empty	1
D2	3240 Clay St : Lyon St - Presidio Ave	Planting site (plant) :: Planting Site (plant)	Sidewalk, Curb side : Cutout : Empty	1
D2	3437 Clay St : Walnut St - Laurel St	Planting site (plant) :: Planting Site (plant)	Sidewalk, Curb side : Cutout : Empty	1
D2	3437 Clay St : Walnut St - Laurel St	Planting site (plant) :: Planting Site (plant)	Sidewalk, Curb side : Cutout : Empty	3
D2	240 Laurel St : Washington St - Clay St	Planting site (plant) :: Planting Site (plant)	Sidewalk, Curb side : Cutout : Tree	1
D2	240 Laurel St : Washington St - Clay St	Planting site (plant) :: Planting Site (plant)	Sidewalk, Curb side : Cutout : Empty	2
D2	250 Laurel St : Washington St - Clay St	Planting site (plant) :: Planting Site (plant)	Sidewalk, Curb side : Cutout : Empty	2
D2	250 Laurel St : Washington St - Clay St	Planting site (plant) :: Planting Site (plant)	Sidewalk, Curb side : Cutout : Empty	4
D2	250 Laurel St : Washington St - Clay St	Planting site (plant) :: Planting Site (plant)	Sidewalk, Curb side : Cutout : Empty	6
D2	250 Laurel St : Washington St - Clay St	Planting site (plant) :: Planting Site (plant)	Sidewalk, Curb side : Cutout : Empty	9
D2	267 Laurel St : Washington St - Clay St	Planting site (plant) :: Planting Site (plant)	Sidewalk, Curb side : Cutout : Empty	2
D2	267 Laurel St : Washington St - Clay St	Planting site (plant) :: Planting Site (plant)	Sidewalk, Curb side : Cutout : Empty	3
D2	306 Laurel St : Clay St - Sacramento St	Planting site (plant) :: Planting Site (plant)	Sidewalk, Curb side : Cutout : Empty	1
D2	3200 Pacific Ave : Presidio Blvd - Walnut St	Planting site (plant) :: Planting Site (plant)	Sidewalk, Curb side : Cutout : Empty	2
D2	150 Presidio Ave : Jackson St - Washington St	Planting site (plant) :: Planting Site (plant)	Sidewalk, Curb side : Cutout : Empty	1
D2	150 Presidio Ave : Jackson St - Washington St	Planting site (plant) :: Planting Site (plant)	Sidewalk, Curb side : Cutout : Empty	2
D2	150 Presidio Ave : Jackson St - Washington St	Planting site (plant) :: Planting Site (plant)	Sidewalk, Curb side : Cutout : Empty	3
D2	3257 Sacramento St : Lyon St - Presidio Ave	Planting site (plant) :: Planting Site (plant)	Sidewalk, Curb side : Cutout : Empty	1
D2	413 Walnut St : Sacramento St - California St	Planting site (plant) :: Planting Site (plant)	Sidewalk, Curb side : Cutout : Empty	1
D2	3352 Washington St : Presidio Ave - Walnut St	Planting site (plant) :: Planting Site (plant)	Sidewalk, Curb side : Cutout : Empty	1
D2	3700X California St : Maple St - Commonwealth Ave	Planting site (plant) :: Planting Site (plant)	Sidewalk, Curb side : Cutout : Empty	1
D2	200X Cherry St : Washington St - Clay St	Planting site (plant) :: Planting Site (plant)	Sidewalk, Curb side : Cutout : Empty	1

District	Location	Planting Site Type	Request Type	Tree No.
D2	336 Cherry St : Clay St - Sacramento St	Planting site (plant) :: Planting Site (plant)	Sidewalk, Curb side : Cutout : Tree	1
D2	336 Cherry St : Clay St - Sacramento St	Planting site (plant) :: Planting Site (plant)	Sidewalk, Curb side : Cutout : Empty	2
D2	342 Cherry St : Clay St - Sacramento St	Planting site (plant) :: Planting Site (plant)	Sidewalk, Curb side : Cutout : Empty	1
D2	3798 Clay St : Spruce St - Maple St	Planting site (plant) :: Planting Site (plant)	Sidewalk, Curb side : Yard : Empty	3
D2	3641 Jackson St : Spruce St - Maple St	Planting site (plant) :: Planting Site (plant)	Sidewalk, Curb side : Cutout : Empty	1
D2	3725 Jackson St : Maple St - Cherry St	Planting site (plant) :: Planting Site (plant)	Sidewalk, Curb side : Cutout : Empty	1
D2	30 Jordan Ave : California St - Euclid Ave	Planting site (plant) :: Planting Site (plant)	Sidewalk, Curb side : Cutout : Empty	2
D2	76 Jordan Ave : California St - Euclid Ave	Planting site (plant) :: Planting Site (plant)	Sidewalk, Curb side : Cutout : Empty	1
D2	90 Jordan Ave : California St - Euclid Ave	Planting site (plant) :: Planting Site (plant)	Sidewalk, Curb side : Cutout : Empty	1
D2	90 Jordan Ave : California St - Euclid Ave	Planting site (plant) :: Planting Site (plant)	Sidewalk, Curb side : Cutout : Empty	2
D2	91 Jordan Ave : California St - Euclid Ave	Planting site (plant) :: Planting Site (plant)	Sidewalk, Curb side : Yard : Empty	2
D2	98 Jordan Ave : California St - Euclid Ave	Planting site (plant) :: Planting Site (plant)	Sidewalk, Curb side : Cutout : Empty	1
D2	98 Jordan Ave : California St - Euclid Ave	Planting site (plant) :: Planting Site (plant)	Sidewalk, Curb side : Yard : Empty	2
D2	207 Maple St : Washington St - Clay St	Planting site (plant) :: Planting Site (plant)	Sidewalk, Curb side : Cutout : Empty	1
D2	215 Maple St : Washington St - Clay St	Planting site (plant) :: Planting Site (plant)	Sidewalk, Curb side : Cutout : Empty	1
D2	306 Maple St : Clay St - Sacramento St	Planting site (plant) :: Planting Site (plant)	Sidewalk, Curb side : Cutout : Empty	1
D2	400 Maple St : Sacramento St - California St	Planting site (plant) :: Planting Site (plant)	Sidewalk, Curb side : Cutout : Empty	4
D2	400 Maple St : Sacramento St - California St	Planting site (plant) :: Planting Site (plant)	Sidewalk, Curb side : Cutout : Empty	5
D2	400 Maple St : Sacramento St - California St	Planting site (plant) :: Planting Site (plant)	Sidewalk, Curb side : Cutout : Empty	6
D2	3698 Sacramento St : Locust St - Spruce St	Planting site (plant) :: Planting Site (plant)	Sidewalk, Curb side : Cutout : Empty	1
D2	3698 Sacramento St : Locust St - Spruce St	Planting site (plant) :: Planting Site (plant)	Sidewalk, Curb side : Cutout : Empty	2
D2	3727 Sacramento St : Spruce St - Maple St	Planting site (plant) :: Planting Site (plant)	Sidewalk, Curb side : Cutout : Empty	2
D2	3892 Sacramento St : Maple St - Cherry St	Planting site (plant) :: Planting Site (plant)	Sidewalk, Curb side : Cutout : Empty	1
D2	3892 Sacramento St : Maple St - Cherry St	Planting site (plant) :: Planting Site (plant)	Sidewalk, Curb side : Cutout : Empty	2
D2	219 Spruce St : Washington St - Clay St	Planting site (plant) :: Planting Site (plant)	Sidewalk, Curb side : Cutout : Empty	1
D2	3800 Washington St : Maple St - Cherry St	Planting site (plant) :: Planting Site (plant)	Sidewalk, Curb side : Cutout : Empty	2
D2	145 Commonwealth Ave : Euclid Ave - Geary Blvd	Planting site (plant) :: Planting Site (plant)	Sidewalk, Curb side : Yard : Tree	1
D2	145 Commonwealth Ave : Euclid Ave - Geary Blvd	Planting site (plant) :: Planting Site (plant)	Sidewalk, Curb side : Cutout : Tree	1
D2	160 Commonwealth Ave : Euclid Ave - Geary Blvd	Planting site (plant) :: Planting Site (plant)	Sidewalk, Curb side : Cutout : Tree	
D2	179 Commonwealth Ave : Euclid Ave - Geary Blvd	Planting site (plant) :: Planting Site (plant)	Sidewalk, Curb side : Cutout : Empty	1
D2	146 Parker Ave : Euclid Ave - Geary Blvd	Planting site (plant) :: Planting Site (plant)	Sidewalk, Curb side : Cutout : Empty	2

Tree Planting Sites

District	Location	Planting Site Type	Request Type	Tree No.
D2	197 Parker Ave : Euclid Ave - Geary Blvd	Planting site (plant) :: Planting Site (plant)	Sidewalk, Curb side : Cutout : Empty	1
D2	197 Parker Ave : Euclid Ave - Geary Blvd	Planting site (plant) :: Planting Site (plant)	Sidewalk, Curb side : Cutout : Empty	2
D2	391 Arguello Blvd : Euclid Ave - Clement St	Planting site (plant) :: Planting Site (plant)	Sidewalk, Curb side : Cutout : Empty	1
D2	431 Arguello Blvd : Clement St - Geary Blvd	Planting site (plant) :: Planting Site (plant)	Sidewalk, Curb side : Cutout : Empty	1
D2	531 Arguello Blvd : Geary Blvd - Anza St	Planting site (plant) :: Planting Site (plant)	Sidewalk, Curb side : Cutout : Empty	1
D2	234 Arguello Blvd : Sacramento St - California St	Planting site (plant) :: Planting Site (plant)	Sidewalk, Curb side : Cutout : Empty	1
D2	3838 California St : Jordan Ave - Palm Ave	Planting site (plant) :: Planting Site (plant)	Sidewalk, Curb side : Cutout : Empty	4
D2	3935 Clay St : Cherry St - Arguello Blvd	Planting site (plant) :: Planting Site (plant)	Sidewalk, Curb side : Cutout : Empty	3
D2	3935 Clay St : Cherry St - Arguello Blvd	Planting site (plant) :: Planting Site (plant)	Sidewalk, Curb side : Cutout : Empty	4
D2	3935 Clay St : Cherry St - Arguello Blvd	Planting site (plant) :: Planting Site (plant)	Sidewalk, Curb side : Cutout : Empty	5
D2	3951 Sacramento St : Cherry St - Arguello Blvd	Planting site (plant) :: Planting Site (plant)	Sidewalk, Curb side : Cutout : Tree	1
D2	3961 Sacramento St : Cherry St - Arguello Blvd	Planting site (plant) :: Planting Site (plant)	Sidewalk, Curb side : Cutout : Tree	1
D2	3965 Sacramento St : Cherry St - Arguello Blvd	Planting site (plant) :: Planting Site (plant)	Sidewalk, Curb side : Cutout : Tree	1
D2	3903 Washington St : Cherry St - Arguello Blvd	Planting site (plant) :: Planting Site (plant)	Sidewalk, Curb side : Cutout : Empty	2
D2	142 05th Ave : Lake St - California St	Planting site (plant) :: Planting Site (plant)	Sidewalk, Curb side : Cutout : Empty	2
D2	153 05th Ave : Lake St - California St	Planting site (plant) :: Planting Site (plant)	Sidewalk, Curb side : Cutout : Empty	1
D2	7 07th Ave : Start: 01-99 Block - Lake St	Planting site (plant) :: Planting Site (plant)	Sidewalk, Curb side : Cutout : Tree	1
D2	2760 Octavia St : Green St - Union St	Planting site (plant) :: Planting Site (plant)	Sidewalk, Curb side : Cutout : Empty	1
D3	22x Drumm St : California St - Sacramento St	Planting site (plant) :: Planting Site (plant)	Median : Yard : Tree	5
D3	22x Drumm St : California St - Sacramento St	Planting site (plant) :: Planting Site (plant)	Median : Yard : Tree	6
D3	100 Broadway : Front St - Battery St	Planting site (plant) :: Planting Site (plant)	Sidewalk, Curb side : Cutout : Tree	3
D3	900 Front St : Vallejo St - Green St	Planting site (plant) :: Planting Site (plant)	Sidewalk, Curb side : Cutout : Tree	9
D3	900 Front St : Vallejo St - Green St	Planting site (plant) :: Planting Site (plant)	Sidewalk, Curb side : Cutout : Tree	10
D3	500X The Embarcadero : Broadway - Green St	Planting site (plant) :: Planting Site (plant)	Sidewalk, Curb side : Cutout : Abandoned	5
D3	500X The Embarcadero : Broadway - Green St	Planting site (plant) :: Planting Site (plant)	Sidewalk, Curb side : Cutout : Abandoned	10
D3	1120 The Embarcadero : Green St - Lombard St	Planting site (plant) :: Planting Site (plant)	Sidewalk, Curb side : Cutout : Tree	4
D3	1120 The Embarcadero : Green St - Lombard St	Planting site (plant) :: Planting Site (plant)	Sidewalk, Curb side : Cutout : Tree	7
D3	1120 The Embarcadero : Green St - Lombard St	Planting site (plant) :: Planting Site (plant)	Sidewalk, Curb side : Cutout : Tree	10
D3	471 Greenwich St : Child St - Grant Ave	Planting site (plant) :: Planting Site (plant)	Sidewalk, Curb side : Cutout : Empty	1
D3	1 Lombard St : The Embarcadero - Sansome St	Planting site (plant) :: Planting Site (plant)	Sidewalk, Curb side : Cutout : Tree	3
D3	333 Lombard St : Kearny St - Child St	Planting site (plant) :: Planting Site (plant)	Sidewalk, Curb side : Cutout : Tree	1

District	Location	Planting Site Type	Request Type	Tree No.
D3	1700 Montgomery St : Chestnut St - Francisco St	Planting site (plant) :: Planting Site (plant)	Sidewalk, Curb side : Cutout : Tree	1
D3	1300 Sansome St : Filbert St - Greenwich St	Planting site (plant) :: Planting Site (plant)	Sidewalk, Curb side : Cutout : Empty	8
D3	1900 The Embarcadero : Kearny St - Grant Ave	Planting site (plant) :: Planting Site (plant)	Sidewalk, Curb side : Cutout : Empty	6
D3	251 Broadway : Battery St - Sansome St	Planting site (plant) :: Planting Site (plant)	Sidewalk, Curb side : Cutout : Empty	5
D3	251 Broadway : Battery St - Sansome St	Planting site (plant) :: Planting Site (plant)	Sidewalk, Curb side : Cutout : Empty	6
D3	251 Broadway : Battery St - Sansome St	Planting site (plant) :: Planting Site (plant)	Sidewalk, Curb side : Cutout : Empty	12
D3	350 Broadway : Osgood Pl - Bartol St	Planting site (plant) :: Planting Site (plant)	Sidewalk, Curb side : Cutout : Tree	3
D3	435 Broadway : Montgomery St - Rowland St	Planting site (plant) :: Planting Site (plant)	Sidewalk, Curb side : Cutout : Tree	1
D3	150 Columbus Ave : Jackson St - Kearny St	Planting site (plant) :: Planting Site (plant)	Sidewalk, Curb side : Cutout : Empty	3
D3	1011 Kearny St : Pacific Ave - Nottingham Pl	Planting site (plant) :: Planting Site (plant)	Sidewalk, Curb side : Cutout : Tree	1
D3	1011 Kearny St : Pacific Ave - Nottingham Pl	Planting site (plant) :: Planting Site (plant)	Sidewalk, Curb side : Cutout : Tree	3
D3	1011 Kearny St : Pacific Ave - Nottingham Pl	Planting site (plant) :: Planting Site (plant)	Sidewalk, Curb side : Cutout : Tree	4
D3	1200x Kearny St : Vallejo St - Green St	Planting site (plant) :: Planting Site (plant)	Sidewalk, Curb side : Cutout : Tree	3
D3	1339 Kearny St : Green St - Union St	Planting site (plant) :: Planting Site (plant)	Sidewalk, Curb side : Cutout : Empty	1
D3	800 Montgomery St : Jackson St - Gold St	Planting site (plant) :: Planting Site (plant)	Sidewalk, Curb side : Cutout : Empty	1
D3	1022 Montgomery St : Broadway - Vallejo St	Planting site (plant) :: Planting Site (plant)	Sidewalk, Curb side : Cutout : Tree	3
D3	955 Sansome St : Broadway - Vallejo St	Planting site (plant) :: Planting Site (plant)	Sidewalk, Curb side : Cutout : Tree	2
D3	998 Sansome St : Broadway - Vallejo St	Planting site (plant) :: Planting Site (plant)	Sidewalk, Curb side : Cutout : Tree	2
D3	471 Vallejo St : Start: 400-499 Block - Kearny St	Planting site (plant) :: Planting Site (plant)	Sidewalk, Curb side : Cutout : Tree	1
D3	728 Washington St : Kearny St - Walter U Lum Pl	Planting site (plant) :: Planting Site (plant)	Sidewalk, Curb side : Cutout : Abandoned	2
D3	585X Bush St : Chatham Pl - Stockton St	Planting site (plant) :: Planting Site (plant)	Sidewalk, Curb side : Cutout : Empty	4
D3	585X Bush St : Chatham Pl - Stockton St	Planting site (plant) :: Planting Site (plant)	Sidewalk, Curb side : Cutout : Empty	6
D3	845 California St : Pratt Pl - Joice St	Planting site (plant) :: Planting Site (plant)	Sidewalk, Curb side : Cutout : Empty	2
D3	875 California St : Joice St - Miles Pl	Planting site (plant) :: Planting Site (plant)	Sidewalk, Curb side : Cutout : Tree	1
D3	875 California St : Joice St - Miles Pl	Planting site (plant) :: Planting Site (plant)	Sidewalk, Curb side : Cutout : Tree	2
D3	930 Pine St : Vine Ter - Taylor St	Planting site (plant) :: Planting Site (plant)	Sidewalk, Curb side : Cutout : Tree	1
D3	1200 Taylor St : Clay St - Washington St	Planting site (plant) :: Planting Site (plant)	Sidewalk, Curb side : Cutout : Tree	2
D3	500X Columbus Ave : Green St - Union St	Planting site (plant) :: Planting Site (plant)	Median : Cutout : Tree	6
D3	535 Columbus Ave : Green St - Union St	Planting site (plant) :: Planting Site (plant)	Sidewalk, Curb side : Cutout : Tree	1
D3	801x Greenwich St : Columbus Ave - Mason St	Planting site (plant) :: Planting Site (plant)	Median : Yard : Tree	1
D3	1731 Mason St : Green St - Winter Pl	Planting site (plant) :: Planting Site (plant)	Sidewalk, Curb side : Cutout : Empty	1

Tree Planting Sites

District	Location	Planting Site Type	Request Type	Tree No.
D3	401 Bay St : Mason St - Taylor St	Planting site (plant) :: Planting Site (plant)	Sidewalk, Curb side : Cutout : Tree	5
D3	301 Francisco St : Stockton St - Worden St	Planting site (plant) :: Planting Site (plant)	Sidewalk, Curb side : Cutout : Tree	15
D3	390 Francisco St : Worden St - Powell St	Planting site (plant) :: Planting Site (plant)	Sidewalk, Curb side : Cutout : Tree	1
D3	722 Lombard St : Mason St - Newell St	Planting site (plant) :: Planting Site (plant)	Sidewalk, Curb side : Cutout : Tree	1
D3	2154 Mason St : Lombard St - Chestnut St	Planting site (plant) :: Planting Site (plant)	Sidewalk, Curb side : Cutout : Tree	1
D3	2335 Mason St : Francisco St - Vandewater St	Planting site (plant) :: Planting Site (plant)	Sidewalk, Curb side : Cutout : Tree	2
D3	2380 Mason St : Vandewater St - Bay St	Planting site (plant) :: Planting Site (plant)	Sidewalk, Curb side : Cutout : Tree	4
D3	2351 Powell St : Bay St - North Point St	Planting site (plant) :: Planting Site (plant)	Sidewalk, Curb side : Cutout : Tree	5
D3	84 Vandewater St : Powell St - Mason St	Planting site (plant) :: Planting Site (plant)	Sidewalk, Curb side : Cutout : Tree	1
D3	1150 Columbus Ave : Jones St - Bay St	Planting site (plant) :: Planting Site (plant)	Sidewalk, Curb side : Cutout : Tree	2
D3	1150 Columbus Ave : Jones St - Bay St	Planting site (plant) :: Planting Site (plant)	Sidewalk, Curb side : Cutout : Empty	4
D3	1150 Columbus Ave : Jones St - Bay St	Planting site (plant) :: Planting Site (plant)	Sidewalk, Curb side : Cutout : Empty	6
D3	1132 Green St : Hamlin St - Hyde St	Planting site (plant) :: Planting Site (plant)	Sidewalk, Curb side : Cutout : Potential	1
D3	2115 Hyde St : Filbert St - Greenwich St	Planting site (plant) :: Planting Site (plant)	Sidewalk, Curb side : Cutout : Tree	2
D3	2115 Hyde St : Filbert St - Greenwich St	Planting site (plant) :: Planting Site (plant)	Sidewalk, Curb side : Cutout : Tree	3
D3	2200 Hyde St : Greenwich St - Lombard St	Planting site (plant) :: Planting Site (plant)	Sidewalk, Curb side : Cutout : Tree	2
D3	2317 Jones St : Lombard St - Chestnut St	Planting site (plant) :: Planting Site (plant)	Sidewalk, Curb side : Cutout : Tree	1
D3	2323 Jones St : Lombard St - Chestnut St	Planting site (plant) :: Planting Site (plant)	Sidewalk, Curb side : Cutout : Tree	1
D3	1832 Leavenworth St : Vallejo St - Green St	Planting site (plant) :: Planting Site (plant)	Sidewalk, Curb side : Cutout : Tree	5
D3	1835 Leavenworth St : Vallejo St - Green St	Planting site (plant) :: Planting Site (plant)	Sidewalk, Curb side : Cutout : Tree	1
D3	2314 Leavenworth St : Lombard St - Chestnut St	Planting site (plant) :: Planting Site (plant)	Sidewalk, Curb side : Cutout : Tree	2
D3	800 Lombard St : Taylor St - Jones St	Planting site (plant) :: Planting Site (plant)	Sidewalk, Curb side : Cutout : Empty	1
D3	800 Lombard St : Taylor St - Jones St	Planting site (plant) :: Planting Site (plant)	Sidewalk, Curb side : Cutout : Tree	3
D3	800 Lombard St : Taylor St - Jones St	Planting site (plant) :: Planting Site (plant)	Sidewalk, Curb side : Cutout : Tree	4
D3	948 Lombard St : Jones St - Leavenworth St	Planting site (plant) :: Planting Site (plant)	Sidewalk, Curb side : Cutout : Tree	1
D3	1706 Hyde St : Broadway - Vallejo St	Planting site (plant) :: Planting Site (plant)	Sidewalk, Curb side : Cutout : Tree	2
D3	1517 Jones St : Jackson St - Pacific Ave	Planting site (plant) :: Planting Site (plant)	Sidewalk, Curb side : Cutout : Empty	2
D3	1717 Jones St : Broadway - Glover St	Planting site (plant) :: Planting Site (plant)	Sidewalk, Curb side : Cutout : Tree	1
D3	1183 Pacific Ave : Phoenix Ter - Jones St	Planting site (plant) :: Planting Site (plant)	Sidewalk, Curb side : Cutout : Tree	1
D3	1451 Pacific Ave : McCormick St - Larkin St	Planting site (plant) :: Planting Site (plant)	Sidewalk, Curb side : Cutout : Tree	2
D3	1501 Sacramento St : Hyde St - Larkin St	Planting site (plant) :: Planting Site (plant)	Sidewalk, Curb side : Cutout : Empty	1

District	Location	Planting Site Type	Request Type	Tree No.
D3	545 Jones St : O'Farrell St - Geary St	Planting site (plant) :: Planting Site (plant)	Sidewalk, Curb side : Cutout : Empty	1
D3	610 Leavenworth St : Geary St - Post St	Planting site (plant) :: Planting Site (plant)	Sidewalk, Curb side : Cutout : Tree	1
D3	1001 Pine St : Taylor St - Jones St	Planting site (plant) :: Planting Site (plant)	Sidewalk, Curb side : Cutout : Tree	2
D3	1001 Pine St : Taylor St - Jones St	Planting site (plant) :: Planting Site (plant)	Sidewalk, Curb side : Cutout : Tree	3
D3	1001 Pine St : Taylor St - Jones St	Planting site (plant) :: Planting Site (plant)	Sidewalk, Curb side : Cutout : Tree	5
D3	1055 Pine St : Taylor St - Jones St	Planting site (plant) :: Planting Site (plant)	Sidewalk, Curb side : Cutout : Tree	2
D3	1035 Sutter St : Hyde St - Larkin St	Planting site (plant) :: Planting Site (plant)	Sidewalk, Curb side : Cutout : Abandoned	1
D3	841 Taylor St : Mulford Aly - Pine St	Planting site (plant) :: Planting Site (plant)	Sidewalk, Curb side : Cutout : Tree	1
D3	1501 California St : Larkin St - Polk St	Planting site (plant) :: Planting Site (plant)	Sidewalk, Curb side : Cutout : Empty	1
D3	1515 California St : Larkin St - Polk St	Planting site (plant) :: Planting Site (plant)	Sidewalk, Curb side : Cutout : Tree	1
D3	1675 California St : Polk St - Van Ness Ave	Planting site (plant) :: Planting Site (plant)	Sidewalk, Curb side : Cutout : Tree	5
D3	1720 Clay St : Polk St - Van Ness Ave	Planting site (plant) :: Planting Site (plant)	Sidewalk, Curb side : Cutout : Empty	1
D3	12 Frank Norris St : Larkin St - Polk St	Planting site (plant) :: Planting Site (plant)	Sidewalk, Curb side : Cutout : Tree	2
D3	81 Frank Norris St : Larkin St - Polk St	Planting site (plant) :: Planting Site (plant)	Sidewalk, Curb side : Cutout : Tree	4
D3	80x Hemlock St : Larkin St - Polk St	Planting site (plant) :: Planting Site (plant)	Sidewalk, Curb side : Cutout : Tree	1
D3	1323 Polk St : Bush St - Austin St	Planting site (plant) :: Planting Site (plant)	Sidewalk, Curb side : Pot : Tree	2
D3	1507 Polk St : California St - Sacramento St	Planting site (plant) :: Planting Site (plant)	Sidewalk, Curb side : Pot : Tree	1
D3	1515 Polk St : California St - Sacramento St	Planting site (plant) :: Planting Site (plant)	Sidewalk, Curb side : Pot : Tree	1
D3	1540 Polk St : California St - Sacramento St	Planting site (plant) :: Planting Site (plant)	Sidewalk, Curb side : Cutout : Empty	1
D3	1300 Van Ness Ave : Sutter St - Fern St	Planting site (plant) :: Planting Site (plant)	Sidewalk, Curb side : Cutout : Potential	1
D3	1395 Van Ness Ave : Fern St - Bush St	Planting site (plant) :: Planting Site (plant)	Sidewalk, Curb side : Cutout : Potential	1
D3	1395 Van Ness Ave : Fern St - Bush St	Planting site (plant) :: Planting Site (plant)	Sidewalk, Curb side : Cutout : Potential	2
D3	1415 Van Ness Ave : Bush St - Austin St	Planting site (plant) :: Planting Site (plant)	Sidewalk, Curb side : Cutout : Tree	1
D3	1501 Van Ness Ave : Pine St - California St	Planting site (plant) :: Planting Site (plant)	Sidewalk, Curb side : Cutout : Tree	1
D3	1525 Van Ness Ave : Pine St - California St	Planting site (plant) :: Planting Site (plant)	Sidewalk, Curb side : Cutout : Tree	2
D3	1595 Van Ness Ave : Pine St - California St	Planting site (plant) :: Planting Site (plant)	Sidewalk, Curb side : Cutout : Tree	2
D3	1645 Van Ness Ave : California St - Sacramento St	Planting site (plant) :: Planting Site (plant)	Sidewalk, Curb side : Cutout : Potential	1
D3	1645 Van Ness Ave : California St - Sacramento St	Planting site (plant) :: Planting Site (plant)	Sidewalk, Curb side : Cutout : Potential	2
D3	1699 Van Ness Ave : California St - Sacramento St	Planting site (plant) :: Planting Site (plant)	Sidewalk, Curb side : Cutout : Potential	1
D3	1701 Van Ness Ave : Sacramento St - Clay St	Planting site (plant) :: Planting Site (plant)	Sidewalk, Curb side : Cutout : Tree	1
D3	1725 Van Ness Ave : Sacramento St - Clay St	Planting site (plant) :: Planting Site (plant)	Sidewalk, Curb side : Cutout : Potential	1

Tree Planting Sites

District	Location	Planting Site Type	Request Type	Tree No.
D3	2137 Polk St : Broadway - Vallejo St	Planting site (plant) :: Planting Site (plant)	Sidewalk, Curb side : Cutout : Tree	5
D3	2137 Polk St : Broadway - Vallejo St	Planting site (plant) :: Planting Site (plant)	Sidewalk, Curb side : Cutout : Tree	6
D3	2000 Van Ness Ave : Jackson St - Pacific Ave	Planting site (plant) :: Planting Site (plant)	Sidewalk, Curb side : Cutout : Tree	1
D3	2101 Van Ness Ave : Pacific Ave - Broadway	Planting site (plant) :: Planting Site (plant)	Sidewalk, Curb side : Cutout : Tree	1
D3	2101 Van Ness Ave : Pacific Ave - Broadway	Planting site (plant) :: Planting Site (plant)	Sidewalk, Curb side : Cutout : Tree	2
D3	2101 Van Ness Ave : Pacific Ave - Broadway	Planting site (plant) :: Planting Site (plant)	Sidewalk, Curb side : Cutout : Tree	3
D3	2101 Van Ness Ave : Pacific Ave - Broadway	Planting site (plant) :: Planting Site (plant)	Sidewalk, Curb side : Cutout : Tree	4
D3	2101 Van Ness Ave : Pacific Ave - Broadway	Planting site (plant) :: Planting Site (plant)	Sidewalk, Curb side : Cutout : Tree	5
D3	2128 Van Ness Ave : Pacific Ave - Broadway	Planting site (plant) :: Planting Site (plant)	Sidewalk, Curb side : Cutout : Tree	1
D3	2128 Van Ness Ave : Pacific Ave - Broadway	Planting site (plant) :: Planting Site (plant)	Sidewalk, Curb side : Cutout : Tree	2
D3	2146 Van Ness Ave : Pacific Ave - Broadway	Planting site (plant) :: Planting Site (plant)	Sidewalk, Curb side : Cutout : Tree	1
D3	2146 Van Ness Ave : Pacific Ave - Broadway	Planting site (plant) :: Planting Site (plant)	Sidewalk, Curb side : Cutout : Tree	2
D3	2151 Van Ness Ave : Pacific Ave - Broadway	Planting site (plant) :: Planting Site (plant)	Sidewalk, Curb side : Cutout : Empty	1
D3	2211 Van Ness Ave : Broadway - Vallejo St	Planting site (plant) :: Planting Site (plant)	Sidewalk, Curb side : Cutout : Potential	1
D3	2249 Van Ness Ave : Broadway - Vallejo St	Planting site (plant) :: Planting Site (plant)	Sidewalk, Curb side : Cutout : Tree	1
D3	2250 Van Ness Ave : Broadway - Vallejo St	Planting site (plant) :: Planting Site (plant)	Sidewalk, Curb side : Cutout : Tree	1
D3	2305 Van Ness Ave : Vallejo St - Green St	Planting site (plant) :: Planting Site (plant)	Sidewalk, Curb side : Cutout : Tree	1
D3	2327 Van Ness Ave : Vallejo St - Green St	Planting site (plant) :: Planting Site (plant)	Sidewalk, Curb side : Cutout : Tree	1
D3	2363 Van Ness Ave : Vallejo St - Green St	Planting site (plant) :: Planting Site (plant)	Sidewalk, Curb side : Cutout : Tree	2
D3	2363 Van Ness Ave : Vallejo St - Green St	Planting site (plant) :: Planting Site (plant)	Sidewalk, Curb side : Cutout : Tree	3
D3	2400 Van Ness Ave : Green St - Union St	Planting site (plant) :: Planting Site (plant)	Sidewalk, Curb side : Cutout : Potential	1
D3	20 Drumm St : California St - Sacramento St	Planting site (plant) :: Planting Site (plant)	Sidewalk, Curb side : Cutout : Tree	5
D3	10 Jackson St : Drumm St - Davis St	Planting site (plant) :: Planting Site (plant)	Sidewalk, Curb side : Cutout : Tree	4
D3	1300X The Embarcadero : Green St - Lombard St	Planting site (plant) :: Planting Site (plant)	Sidewalk, Curb side : Cutout : Tree	2
D3	947 Bush St : Taylor St - Jones St	Planting site (plant) :: Planting Site (plant)	Sidewalk, Curb side : Cutout : Tree	4
D4	1220 47th Ave : Lincoln Way - Irving St	Planting site (plant) :: Planting Site (plant)	Sidewalk, Curb side : Cutout : Tree	1
D4	1384 47th Ave : Irving St - Judah St	Planting site (plant) :: Planting Site (plant)	Sidewalk, Curb side : Cutout : Empty	1
D4	1396X 48th Ave : Irving St - Judah St	Planting site (plant) :: Planting Site (plant)	Sidewalk, Curb side : Cutout : Tree	1
D4	4520 Irving St : 46th Ave - 47th Ave	Planting site (plant) :: Planting Site (plant)	Sidewalk, Curb side : Cutout : Tree	1
D4	4523 Irving St : 46th Ave - 47th Ave	Planting site (plant) :: Planting Site (plant)	Sidewalk, Curb side : Cutout : Tree	1
D4	4739X Irving St : 48th Ave - La Playa St	Planting site (plant) :: Planting Site (plant)	Sidewalk, Curb side : Cutout : Empty	1

District	Location	Planting Site Type	Request Type	Tree No.
D4	4739X Irving St : 48th Ave - La Playa St	Planting site (plant) :: Planting Site (plant)	Sidewalk, Curb side : Cutout : Empty	2
D4	4160X Judah St : 46th Ave - 47th Ave	Planting site (plant) :: Planting Site (plant)	Sidewalk, Curb side : Cutout : Abandoned	1
D4	3925 Noriega St : 46th Ave - 47th Ave	Planting site (plant) :: Planting Site (plant)	Sidewalk, Curb side : Cutout : Tree	1
D4	3925 Noriega St : 46th Ave - 47th Ave	Planting site (plant) :: Planting Site (plant)	Sidewalk, Curb side : Cutout : Tree	2
D4	2494 47th Ave : Taraval St - Ulloa St	Planting site (plant) :: Planting Site (plant)	Sidewalk, Curb side : Cutout : Tree	1
D4	3627 Taraval St : 46th Ave - 47th Ave	Planting site (plant) :: Planting Site (plant)	Sidewalk, Curb side : Cutout : Empty	1
D4	2401 39th Ave : Taraval St - Ulloa St	Planting site (plant) :: Planting Site (plant)	Sidewalk, Curb side : Cutout : Empty	1
D4	2401 39th Ave : Taraval St - Ulloa St	Planting site (plant) :: Planting Site (plant)	Sidewalk, Curb side : Cutout : Empty	2
D4	1601 42nd Ave : Lawton St - Moraga St	Planting site (plant) :: Planting Site (plant)	Sidewalk, Curb side : Cutout : Empty	1
D4	1251 40th Ave : Lincoln Way - Irving St	Planting site (plant) :: Planting Site (plant)	Sidewalk, Curb side : Cutout : Empty	1
D4	1210 41st Ave : Lincoln Way - Irving St	Planting site (plant) :: Planting Site (plant)	Sidewalk, Curb side : Cutout : Empty	1
D4	1360 43rd Ave : Irving St - Judah St	Planting site (plant) :: Planting Site (plant)	Sidewalk, Curb side : Cutout : Empty	8
D4	1250 44th Ave : Lincoln Way - Irving St	Planting site (plant) :: Planting Site (plant)	Sidewalk, Curb side : Cutout : Tree	1
D4	3628 Judah St : 41st Ave - 42nd Ave	Planting site (plant) :: Planting Site (plant)	Sidewalk, Curb side : Cutout : Tree	1
D4	1300X 37th Ave : Irving St - Judah St	Planting site (plant) :: Planting Site (plant)	Sidewalk, Curb side : Cutout : Tree	4
D4	3712 Irving St : 38th Ave - 39th Ave	Planting site (plant) :: Planting Site (plant)	Sidewalk, Curb side : Cutout : Empty	2
D4	2100 Sunset Blvd : Quintara St - Rivera St	Planting site (plant) :: Planting Site (plant)	Sidewalk, Property side : Yard : Tree	26
D4	2100 Sunset Blvd : Quintara St - Rivera St	Planting site (plant) :: Planting Site (plant)	Sidewalk, Property side : Yard : Tree	27
D4	2101X Sunset Blvd : Quintara St - Rivera St	Planting site (plant) :: Planting Site (plant)	Sidewalk, Curb side : Cutout : Tree	25
D4	2403X Sunset Blvd : Taraval St - Ulloa St	Planting site (plant) :: Planting Site (plant)	Sidewalk, Curb side : Cutout : Abandoned	9
D4	2213 Taraval St : 32nd Ave - 33rd Ave	Planting site (plant) :: Planting Site (plant)	Sidewalk, Curb side : Cutout : Tree	2
D4	2000X Vicente St : 31st Ave - 32nd Ave	Planting site (plant) :: Planting Site (plant)	Sidewalk, Curb side : Cutout : Landscaping	2
D4	2422 27th Ave : Taraval St - Ulloa St	Planting site (plant) :: Planting Site (plant)	Sidewalk, Curb side : Cutout : Tree	1
D4	2450 27th Ave : Taraval St - Ulloa St	Planting site (plant) :: Planting Site (plant)	Sidewalk, Curb side : Cutout : Empty	1
D4	2443 29th Ave : Taraval St - Ulloa St	Planting site (plant) :: Planting Site (plant)	Sidewalk, Curb side : Cutout : Empty	1
D4	2247 27th Ave : Rivera St - Santiago St	Planting site (plant) :: Planting Site (plant)	Sidewalk, Curb side : Cutout : Tree	1
D4	2320 31st Ave : Santiago St - Taraval St	Planting site (plant) :: Planting Site (plant)	Sidewalk, Curb side : Cutout : Tree	1
D4	2345 Ortega St : 30th Ave - 31st Ave	Planting site (plant) :: Planting Site (plant)	Sidewalk, Curb side : Cutout : Empty	3
D4	1755 26th Ave : Moraga St - Noriega St	Planting site (plant) :: Planting Site (plant)	Sidewalk, Curb side : Cutout : Empty	1
D4	1601X 28th Ave : Lawton St - Moraga St	Planting site (plant) :: Planting Site (plant)	Sidewalk, Property side : Cutout : Empty	2
D4	1601X 28th Ave : Lawton St - Moraga St	Planting site (plant) :: Planting Site (plant)	Sidewalk, Curb side : Cutout : Empty	3

Tree Planting Sites

District	Location	Planting Site Type	Request Type	Tree No.
D4	1415 28th Ave : Judah St - Kirkham St	Planting site (plant) :: Planting Site (plant)	Sidewalk, Curb side : Cutout : Empty	1
D4	1466 28th Ave : Judah St - Kirkham St	Planting site (plant) :: Planting Site (plant)	Sidewalk, Curb side : Cutout : Empty	1
D4	2565 Judah St : 30th Ave - 31st Ave	Planting site (plant) :: Planting Site (plant)	Sidewalk, Curb side : Cutout : Empty	1
D4	1290 25th Ave : Lincoln Way - Irving St	Planting site (plant) :: Planting Site (plant)	Sidewalk, Curb side : Cutout : Empty	2
D4	1310 Ortega St : 20th Ave - 21st Ave	Planting site (plant) :: Planting Site (plant)	Sidewalk, Curb side : Cutout : Tree	1
D4	2101 24th Ave : Quintara St - Rivera St	Planting site (plant) :: Planting Site (plant)	Sidewalk, Curb side : Cutout : Empty	1
D4	2309 24th Ave : Santiago St - Taraval St	Planting site (plant) :: Planting Site (plant)	Sidewalk, Curb side : Cutout : Tree	1
D4	2385 25th Ave : Santiago St - Taraval St	Planting site (plant) :: Planting Site (plant)	Sidewalk, Curb side : Cutout : Tree	2
D4	1500 Taraval St : 25th Ave - 26th Ave	Planting site (plant) :: Planting Site (plant)	Sidewalk, Curb side : Cutout : Empty	1
D4	2619 24th Ave : Vicente St - Wawona St	Planting site (plant) :: Planting Site (plant)	Sidewalk, Curb side : Cutout : Tree	1
D4	1604 Irving St : 17th Ave - 18th Ave	Planting site (plant) :: Planting Site (plant)	Sidewalk, Curb side : Cutout : Empty	2
D4	1704 Irving St : 18th Ave - 19th Ave	Planting site (plant) :: Planting Site (plant)	Sidewalk, Curb side : Cutout : Empty	1
D5	100 Oak St : Franklin St - Gough St	Planting site (plant) :: Planting Site (plant)	Sidewalk, Curb side : Cutout : Tree	8
D5	255X Larch St : Van Ness Ave - Franklin St	Planting site (plant) :: Planting Site (plant)	Sidewalk, Curb side : Cutout : Abandoned	12
D5	1500 Geary Blvd : Laguna St - Webster St	Planting site (plant) :: Planting Site (plant)	Sidewalk, Curb side : Cutout : Tree	9
D5	1401 Gough St : Post St - Sutter St	Planting site (plant) :: Planting Site (plant)	Sidewalk, Curb side : Cutout : Empty	1
D5	1401 Gough St : Post St - Sutter St	Planting site (plant) :: Planting Site (plant)	Sidewalk, Curb side : Cutout : Empty	2
D5	1800 Laguna St : Bush St - Pine St	Planting site (plant) :: Planting Site (plant)	Sidewalk, Curb side : Cutout : Tree	1
D5	1900 Pine St : Octavia St - Laguna St	Planting site (plant) :: Planting Site (plant)	Sidewalk, Curb side : Cutout : Tree	5
D5	1963 Pine St : Octavia St - Laguna St	Planting site (plant) :: Planting Site (plant)	Sidewalk, Curb side : Cutout : Tree	1
D5	1580 Post St : Gough St - Laguna St	Planting site (plant) :: Planting Site (plant)	Sidewalk, Curb side : Cutout : Abandoned	1
D5	1615 Sutter St : Octavia St - Laguna St	Planting site (plant) :: Planting Site (plant)	Sidewalk, Curb side : Cutout : Empty	5
D5	1771 Sutter St : Laguna St - Buchanan St	Planting site (plant) :: Planting Site (plant)	Sidewalk, Curb side : Cutout : Tree	1
D5	704 Buchanan St : Hayes St - Ivy St	Planting site (plant) :: Planting Site (plant)	Sidewalk, Curb side : Cutout : Empty	2
D5	1350X Eddy St : Buchanan St - Webster St	Planting site (plant) :: Planting Site (plant)	Sidewalk, Curb side : Cutout : Abandoned	3
D5	800X Golden Gate Ave : Gough St - Laguna St	Planting site (plant) :: Planting Site (plant)	Sidewalk, Curb side : Cutout : Abandoned	15
D5	800X Golden Gate Ave : Gough St - Laguna St	Planting site (plant) :: Planting Site (plant)	Sidewalk, Curb side : Cutout : Abandoned	36
D5	847 Golden Gate Ave : Gough St - Laguna St	Planting site (plant) :: Planting Site (plant)	Sidewalk, Curb side : Cutout : Empty	1
D5	887 Golden Gate Ave : Gough St - Laguna St	Planting site (plant) :: Planting Site (plant)	Sidewalk, Curb side : Cutout : Empty	1
D5	925 Golden Gate Ave : Gough St - Laguna St	Planting site (plant) :: Planting Site (plant)	Sidewalk, Curb side : Cutout : Empty	2
D5	1150 Golden Gate Ave : Laguna St - Webster St	Planting site (plant) :: Planting Site (plant)	Sidewalk, Curb side : Cutout : Empty	3

District	Location	Planting Site Type	Request Type	Tree No.
D5	725 Gough St : McAllister St - Golden Gate Ave	Planting site (plant) :: Planting Site (plant)	Sidewalk, Curb side : Cutout : Tree	2
D5	801x Gough St : Golden Gate Ave - Elm St	Planting site (plant) :: Planting Site (plant)	Sidewalk, Curb side : Cutout : Empty	6
D5	651 Grove St : Laguna St - Buchanan St	Planting site (plant) :: Planting Site (plant)	Sidewalk, Curb side : Cutout : Tree	11
D5	651 Grove St : Laguna St - Buchanan St	Planting site (plant) :: Planting Site (plant)	Sidewalk, Curb side : Cutout : Tree	14
D5	739 Laguna St : Birch St - Fulton St	Planting site (plant) :: Planting Site (plant)	Sidewalk, Curb side : Cutout : Empty	1
D5	768 McAllister St : Gough St - Laguna St	Planting site (plant) :: Planting Site (plant)	Sidewalk, Curb side : Cutout : Empty	1
D5	601X Octavia St : Grove St - Birch St	Planting site (plant) :: Planting Site (plant)	Sidewalk, Curb side : Cutout : Empty	1
D5	1001 Turk St : Gough St - Laguna St	Planting site (plant) :: Planting Site (plant)	Sidewalk, Curb side : Cutout : Tree	6
D5	1100X Webster St : Turk St - Eddy St	Planting site (plant) :: Planting Site (plant)	Median : Cutout : Tree	2
D5	295 Buchanan St : Laussat St - Haight St	Planting site (plant) :: Planting Site (plant)	Sidewalk, Curb side : Cutout : Empty	1
D5	333 Fell St : Gough St - Octavia St	Planting site (plant) :: Planting Site (plant)	Sidewalk, Curb side : Cutout : Empty	3
D5	540 Fell St : Laguna St - Buchanan St	Planting site (plant) :: Planting Site (plant)	Sidewalk, Curb side : Cutout : Tree	1
D5	155 Haight St : Octavia St - Laguna St	Planting site (plant) :: Planting Site (plant)	Sidewalk, Curb side : Cutout : Tree	2
D5	215X Haight St : Laguna St - Buchanan St	Planting site (plant) :: Planting Site (plant)	Sidewalk, Curb side : Cutout : Empty	2
D5	342 Haight St : Buchanan St - Webster St	Planting site (plant) :: Planting Site (plant)	Sidewalk, Curb side : Cutout : Empty	1
D5	156 Hermann St : Buchanan St - Webster St	Planting site (plant) :: Planting Site (plant)	Sidewalk, Curb side : Cutout : Tree	1
D5	550 Linden St : Laguna St - Buchanan St	Planting site (plant) :: Planting Site (plant)	Sidewalk, Curb side : Cutout : Empty	2
D5	620 Linden St : Buchanan St - End: 600-699 Block	Planting site (plant) :: Planting Site (plant)	Sidewalk, Curb side : Cutout : Tree	3
D5	98 McCoppin St : Valencia St - End: 101-114 Block	Planting site (plant) :: Planting Site (plant)	Sidewalk, Curb side : Cutout : Potential	2
D5	301X Oak St : Octavia St - Laguna St	Planting site (plant) :: Planting Site (plant)	Sidewalk, Curb side : Cutout : Empty	1
D5	404 Oak St : Laguna St - Buchanan St	Planting site (plant) :: Planting Site (plant)	Sidewalk, Curb side : Cutout : Empty	1
D5	428 Oak St : Laguna St - Buchanan St	Planting site (plant) :: Planting Site (plant)	Sidewalk, Curb side : Cutout : Empty	1
D5	595 Oak St : Buchanan St - Webster St	Planting site (plant) :: Planting Site (plant)	Sidewalk, Curb side : Cutout : Empty	4
D5	8 Octavia St, Frontage East : Start: Block - Haight St	Planting site (plant) :: Planting Site (plant)	: : Tree	7
D5	8 Octavia St, Frontage East : Start: Block - Haight St	Planting site (plant) :: Planting Site (plant)	: : Tree	8
D5	250 Octavia St, Frontage East : Lily St - Oak St	Planting site (plant) :: Planting Site (plant)	Sidewalk, Curb side : Cutout : Tree	5
D5	6x Octavia St, Frontage West : Waller St - Haight St	Planting site (plant) :: Planting Site (plant)	Median : Cutout : Abandoned	13
D5	774 Fell St : Webster St - Fillmore St	Planting site (plant) :: Planting Site (plant)	Sidewalk, Curb side : Cutout : Tree	1
D5	1010 Fell St : Pierce St - Scott St	Planting site (plant) :: Planting Site (plant)	Sidewalk, Curb side : Cutout : Tree	3
D5	149 Fillmore St : Germania St - Waller St	Planting site (plant) :: Planting Site (plant)	Sidewalk, Curb side : Cutout : Empty	1
D5	501 Fillmore St : Oak St - Fell St	Planting site (plant) :: Planting Site (plant)	Sidewalk, Curb side : Cutout : Empty	1

Tree Planting Sites

District	Location	Planting Site Type	Request Type	Tree No.
D5	478 Haight St : Webster St - Fillmore St	Planting site (plant) :: Planting Site (plant)	Sidewalk, Curb side : Cutout : Empty	1
D5	739 Haight St : Pierce St - Scott St	Planting site (plant) :: Planting Site (plant)	Sidewalk, Curb side : Cutout : Empty	1
D5	604 Oak St : Webster St - Fillmore St	Planting site (plant) :: Planting Site (plant)	Sidewalk, Curb side : Cutout : Empty	1
D5	899 Oak St : Steiner St - Pierce St	Planting site (plant) :: Planting Site (plant)	Sidewalk, Curb side : Cutout : Empty	3
D5	212 Pierce St : Haight St - Page St	Planting site (plant) :: Planting Site (plant)	Sidewalk, Curb side : Cutout : Empty	4
D5	556 Scott St : Fell St - Hayes St	Planting site (plant) :: Planting Site (plant)	Sidewalk, Curb side : Cutout : Empty	4
D5	479 Steiner St : Page St - Oak St	Planting site (plant) :: Planting Site (plant)	Sidewalk, Curb side : Cutout : Empty	2
D5	830 Hayes St : Webster St - Fillmore St	Planting site (plant) :: Planting Site (plant)	Sidewalk, Curb side : Cutout : Empty	2
D5	1095 Pierce St : Elm St - Turk St	Planting site (plant) :: Planting Site (plant)	Sidewalk, Curb side : Cutout : Tree	2
D5	1101 Pierce St : Turk St - Eddy St	Planting site (plant) :: Planting Site (plant)	Sidewalk, Curb side : Cutout : Empty	2
D5	1150 Pierce St : Turk St - Eddy St	Planting site (plant) :: Planting Site (plant)	Sidewalk, Curb side : Cutout : Empty	1
D5	1150 Pierce St : Turk St - Eddy St	Planting site (plant) :: Planting Site (plant)	Sidewalk, Curb side : Cutout : Empty	5
D5	1150 Pierce St : Turk St - Eddy St	Planting site (plant) :: Planting Site (plant)	Sidewalk, Curb side : Cutout : Empty	7
D5	1181 Pierce St : Turk St - Eddy St	Planting site (plant) :: Planting Site (plant)	Sidewalk, Curb side : Cutout : Empty	3
D5	1102 Scott St : Turk St - Eddy St	Planting site (plant) :: Planting Site (plant)	Sidewalk, Curb side : Cutout : Empty	1
D5	1499 Turk St : Fillmore St - Steiner St	Planting site (plant) :: Planting Site (plant)	Sidewalk, Curb side : Cutout : Empty	11
D5	1620 Turk St : Pierce St - Scott St	Planting site (plant) :: Planting Site (plant)	Sidewalk, Curb side : Cutout : Empty	1
D5	421 Arguello Blvd : Clement St - Geary Blvd	Planting site (plant) :: Planting Site (plant)	Sidewalk, Curb side : Cutout : Empty	1
D5	2102 Bush St : Cottage Row - Webster St	Planting site (plant) :: Planting Site (plant)	Sidewalk, Curb side : Cutout : Tree	1
D5	2185 Bush St : Fillmore St - Cottage Row	Planting site (plant) :: Planting Site (plant)	Sidewalk, Curb side : Cutout : Tree	2
D5	2201 Bush St : Fillmore St - Steiner St	Planting site (plant) :: Planting Site (plant)	Sidewalk, Curb side : Cutout : Empty	1
D5	1561 Fillmore St : O'Farrell St - Geary Blvd	Planting site (plant) :: Planting Site (plant)	Sidewalk, Curb side : Cutout : Empty	1
D5	1850 Fillmore St : Sutter St - Bush St	Planting site (plant) :: Planting Site (plant)	Sidewalk, Curb side : Cutout : Tree	7
D5	1795 Geary Blvd : Webster St - Fillmore St	Planting site (plant) :: Planting Site (plant)	Sidewalk, Curb side : Cutout : Empty	2
D5	42 Orben Pl : Pine St - California St	Planting site (plant) :: Planting Site (plant)	Sidewalk, Curb side : Cutout : Tree	2
D5	1300 Pierce St : Ellis St - O'Farrell St	Planting site (plant) :: Planting Site (plant)	Sidewalk, Curb side : Cutout : Empty	5
D5	1850 Pierce St : Bush St - Pine St	Planting site (plant) :: Planting Site (plant)	Sidewalk, Curb side : Cutout : Tree	7
D5	1850 Pierce St : Bush St - Pine St	Planting site (plant) :: Planting Site (plant)	Sidewalk, Curb side : Cutout : Tree	8
D5	1850 Pierce St : Bush St - Pine St	Planting site (plant) :: Planting Site (plant)	Sidewalk, Curb side : Cutout : Tree	9
D5	1600 Scott St : Post St - Sutter St	Planting site (plant) :: Planting Site (plant)	Sidewalk, Curb side : Cutout : Tree	2
D5	1910 Steiner St : Bush St - Wilmot St	Planting site (plant) :: Planting Site (plant)	Sidewalk, Curb side : Cutout : Tree	1

District	Location	Planting Site Type	Request Type	Tree No.
D5	1955 Steiner St : Wilmot St - Pine St	Planting site (plant) :: Planting Site (plant)	Sidewalk, Curb side : Cutout : Tree	1
D5	1955 Steiner St : Wilmot St - Pine St	Planting site (plant) :: Planting Site (plant)	Sidewalk, Curb side : Cutout : Tree	2
D5	1363 Divisadero St : Ellis St - O'Farrell St	Planting site (plant) :: Planting Site (plant)	Sidewalk, Curb side : Cutout : Empty	2
D5	1839 Divisadero St : Bush St - Pine St	Planting site (plant) :: Planting Site (plant)	Sidewalk, Curb side : Cutout : Abandoned	1
D5	1853 Divisadero St : Bush St - Pine St	Planting site (plant) :: Planting Site (plant)	Sidewalk, Curb side : Cutout : Abandoned	1
D5	537 Baker St : Grove St - Fulton St	Planting site (plant) :: Planting Site (plant)	Sidewalk, Curb side : Cutout : Empty	1
D5	930 Divisadero St : McAllister St - Golden Gate Ave	Planting site (plant) :: Planting Site (plant)	Sidewalk, Curb side : Cutout : Empty	1
D5	1200X Divisadero St : Eddy St - Ellis St	Planting site (plant) :: Planting Site (plant)	Median : Cutout : Tree	5
D5	1200x Divisadero St : Eddy St - Ellis St	Planting site (plant) :: Planting Site (plant)	Median : Cutout : Tree	6
D5	1200X Divisadero St : Eddy St - Ellis St	Planting site (plant) :: Planting Site (plant)	Median : Cutout : Tree	7
D5	1360 Fulton St : Divisadero St - Broderick St	Planting site (plant) :: Planting Site (plant)	Sidewalk, Curb side : Cutout : Empty	1
D5	1442 Fulton St : Broderick St - Baker St	Planting site (plant) :: Planting Site (plant)	Sidewalk, Curb side : Cutout : Potential	3
D5	1445 Fulton St : Broderick St - Baker St	Planting site (plant) :: Planting Site (plant)	Sidewalk, Curb side : Cutout : Empty	1
D5	1499X Fulton St : Broderick St - Baker St	Planting site (plant) :: Planting Site (plant)	Sidewalk, Curb side : Cutout : Tree	1
D5	1499X Fulton St : Broderick St - Baker St	Planting site (plant) :: Planting Site (plant)	Sidewalk, Curb side : Cutout : Tree	2
D5	422 Lyon St : Hayes St - Grove St	Planting site (plant) :: Planting Site (plant)	Sidewalk, Curb side : Cutout : Empty	1
D5	610 Lyon St : Fulton St - McAllister St	Planting site (plant) :: Planting Site (plant)	Sidewalk, Curb side : Cutout : Empty	2
D5	1700 McAllister St : Broderick St - Baker St	Planting site (plant) :: Planting Site (plant)	Sidewalk, Curb side : Cutout : Empty	1
D5	1715 McAllister St : Broderick St - Baker St	Planting site (plant) :: Planting Site (plant)	Sidewalk, Curb side : Cutout : Empty	2
D5	75X Saint Josephs Ave : Turk St - Eddy St	Planting site (plant) :: Planting Site (plant)	Sidewalk, Curb side : Cutout : Empty	2
D5	2100X Turk Blvd : Lyon St - Central Ave	Planting site (plant) :: Planting Site (plant)	Sidewalk, Curb side : Cutout : Tree	10
D5	2100X Turk Blvd : Lyon St - Central Ave	Planting site (plant) :: Planting Site (plant)	Sidewalk, Curb side : Cutout : Tree	11
D5	2100X Turk Blvd : Lyon St - Central Ave	Planting site (plant) :: Planting Site (plant)	Sidewalk, Curb side : Cutout : Tree	12
D5	2100X Turk Blvd : Lyon St - Central Ave	Planting site (plant) :: Planting Site (plant)	Sidewalk, Curb side : Cutout : Tree	13
D5	2100X Turk Blvd : Lyon St - Central Ave	Planting site (plant) :: Planting Site (plant)	Sidewalk, Curb side : Cutout : Tree	14
D5	2100X Turk Blvd : Lyon St - Central Ave	Planting site (plant) :: Planting Site (plant)	Sidewalk, Curb side : Cutout : Tree	15
D5	2100X Turk Blvd : Lyon St - Central Ave	Planting site (plant) :: Planting Site (plant)	Sidewalk, Curb side : Cutout : Tree	16
D5	2100X Turk Blvd : Lyon St - Central Ave	Planting site (plant) :: Planting Site (plant)	Sidewalk, Curb side : Cutout : Tree	17
D5	2100X Turk Blvd : Lyon St - Central Ave	Planting site (plant) :: Planting Site (plant)	Sidewalk, Curb side : Cutout : Tree	18
D5	2100X Turk Blvd : Lyon St - Central Ave	Planting site (plant) :: Planting Site (plant)	Sidewalk, Curb side : Cutout : Tree	19
D5	2100X Turk Blvd : Lyon St - Central Ave	Planting site (plant) :: Planting Site (plant)	Sidewalk, Curb side : Cutout : Tree	20

Tree Planting Sites

District	Location	Planting Site Type	Request Type	Tree No.
D5	2100X Turk Blvd : Lyon St - Central Ave	Planting site (plant) :: Planting Site (plant)	Sidewalk, Curb side : Cutout : Tree	21
D5	2100X Turk Blvd : Lyon St - Central Ave	Planting site (plant) :: Planting Site (plant)	Sidewalk, Curb side : Cutout : Tree	22
D5	62 Baker St : Haight St - Page St	Planting site (plant) :: Planting Site (plant)	Sidewalk, Curb side : Cutout : Empty	1
D5	200 Baker St : Oak St - Fell St	Planting site (plant) :: Planting Site (plant)	Sidewalk, Curb side : Cutout : Empty	3
D5	220 Divisadero St : Castro St - Haight St	Planting site (plant) :: Planting Site (plant)	Sidewalk, Curb side : Cutout : Empty	1
D5	1294X Fell St : Divisadero St - Broderick St	Planting site (plant) :: Planting Site (plant)	Sidewalk, Curb side : Cutout : Empty	2
D5	1300 Fell St : Broderick St - Baker St	Planting site (plant) :: Planting Site (plant)	Sidewalk, Curb side : Cutout : Empty	2
D5	1350 Fell St : Broderick St - Baker St	Planting site (plant) :: Planting Site (plant)	Sidewalk, Curb side : Cutout : Empty	1
D5	850 Haight St : Scott St - Divisadero St	Planting site (plant) :: Planting Site (plant)	Sidewalk, Curb side : Cutout : Empty	1
D5	1451 Hayes St : Broderick St - Baker St	Planting site (plant) :: Planting Site (plant)	Sidewalk, Curb side : Cutout : Empty	1
D5	1499X Hayes St : Broderick St - Baker St	Planting site (plant) :: Planting Site (plant)	Sidewalk, Curb side : Cutout : Empty	1
D5	1025 Oak St : Scott St - Divisadero St	Planting site (plant) :: Planting Site (plant)	Sidewalk, Curb side : Cutout : Empty	1
D5	1200X Oak St : Broderick St - Baker St	Planting site (plant) :: Planting Site (plant)	Sidewalk, Curb side : Cutout : Empty	4
D5	1285 Oak St : Broderick St - Baker St	Planting site (plant) :: Planting Site (plant)	Sidewalk, Curb side : Cutout : Empty	2
D5	1256 Page St : Baker St - Lyon St	Planting site (plant) :: Planting Site (plant)	Sidewalk, Curb side : Cutout : Empty	1
D5	406 Ashbury St : Oak St - Page St	Planting site (plant) :: Planting Site (plant)	Sidewalk, Curb side : Cutout : Empty	1
D5	408 Ashbury St : Oak St - Page St	Planting site (plant) :: Planting Site (plant)	Sidewalk, Curb side : Cutout : Empty	2
D5	625 Ashbury St : Haight St - Waller St	Planting site (plant) :: Planting Site (plant)	Sidewalk, Curb side : Cutout : Empty	4
D5	714 Ashbury St : Waller St - Frederick St	Planting site (plant) :: Planting Site (plant)	Sidewalk, Curb side : Cutout : Empty	2
D5	729 Ashbury St : Waller St - Frederick St	Planting site (plant) :: Planting Site (plant)	Sidewalk, Curb side : Cutout : Empty	1
D5	789 Buena Vista Ave West : Frederick St - Central Ave	Planting site (plant) :: Planting Site (plant)	Sidewalk, Curb side : Cutout : Empty	1
D5	141 Central Ave : Haight St - Page St	Planting site (plant) :: Planting Site (plant)	Sidewalk, Curb side : Cutout : Empty	1
D5	145 Delmar St : Frederick St - Piedmont St	Planting site (plant) :: Planting Site (plant)	Sidewalk, Curb side : Cutout : Abandoned	1
D5	115 Frederick St : Masonic Ave - Delmar St	Planting site (plant) :: Planting Site (plant)	Sidewalk, Curb side : Cutout : Tree	2
D5	281 Frederick St : Downey St - Clayton St	Planting site (plant) :: Planting Site (plant)	Sidewalk, Curb side : Cutout : Empty	1
D5	1366 Haight St : Central Ave - Masonic Ave	Planting site (plant) :: Planting Site (plant)	Sidewalk, Curb side : Cutout : Tree	1
D5	1466 Haight St : Masonic Ave - Ashbury St	Planting site (plant) :: Planting Site (plant)	Sidewalk, Curb side : Cutout : Empty	1
D5	1014 Masonic Ave : Oak St - Page St	Planting site (plant) :: Planting Site (plant)	Sidewalk, Curb side : Cutout : Tree	1
D5	1321 Masonic Ave : Waller St - Frederick St	Planting site (plant) :: Planting Site (plant)	Sidewalk, Curb side : Cutout : Empty	1
D5	1641 Page St : Ashbury St - Clayton St	Planting site (plant) :: Planting Site (plant)	Sidewalk, Curb side : Cutout : Empty	1
D5	1649 Page St : Ashbury St - Clayton St	Planting site (plant) :: Planting Site (plant)	Sidewalk, Curb side : Cutout : Empty	1

District	Location	Planting Site Type	Request Type	Tree No.
D5	1670 Page St : Ashbury St - Clayton St	Planting site (plant) :: Planting Site (plant)	Sidewalk, Curb side : Cutout : Tree	1
D5	748 Central Ave : Fulton St - McAllister St	Planting site (plant) :: Planting Site (plant)	Sidewalk, Curb side : Cutout : Empty	1
D5	1516 Fell St : Lyon St - Central Ave	Planting site (plant) :: Planting Site (plant)	Sidewalk, Curb side : Cutout : Empty	1
D5	1708 Fell St : Masonic Ave - Ashbury St	Planting site (plant) :: Planting Site (plant)	Sidewalk, Curb side : Cutout : Empty	1
D5	1801 Grove St : Masonic Ave - Ashbury St	Planting site (plant) :: Planting Site (plant)	Sidewalk, Curb side : Cutout : Empty	14
D5	1801 Grove St : Masonic Ave - Ashbury St	Planting site (plant) :: Planting Site (plant)	Sidewalk, Curb side : Cutout : Empty	17
D5	46 Hemway Ter : Fulton St - End: 01-99 Block	Planting site (plant) :: Planting Site (plant)	Sidewalk, Curb side : Cutout : Empty	1
D5	699X Lyon St : Fulton St - McAllister St	Planting site (plant) :: Planting Site (plant)	Sidewalk, Curb side : Cutout : Empty	1
D5	9 Tamalpais Ter : Turk Blvd - Golden Gate Ave	Planting site (plant) :: Planting Site (plant)	Sidewalk, Curb side : Cutout : Empty	1
D5	9 Tamalpais Ter : Turk Blvd - Golden Gate Ave	Planting site (plant) :: Planting Site (plant)	Sidewalk, Curb side : Cutout : Empty	2
D5	35 Belvedere St : Haight St - Waller St	Planting site (plant) :: Planting Site (plant)	Sidewalk, Curb side : Cutout : Empty	1
D5	19 Beulah St : Cole St - Shrader St	Planting site (plant) :: Planting Site (plant)	Sidewalk, Curb side : Cutout : Empty	1
D5	2 Carl St : Clayton St - Cole St	Planting site (plant) :: Planting Site (plant)	Sidewalk, Curb side : Cutout : Empty	1
D5	2 Carl St : Clayton St - Cole St	Planting site (plant) :: Planting Site (plant)	Sidewalk, Curb side : Cutout : Empty	3
D5	435 Frederick St : Cole St - Shrader St	Planting site (plant) :: Planting Site (plant)	Sidewalk, Curb side : Cutout : Empty	1
D5	2085 Oak St : Shrader St - Stanyan St	Planting site (plant) :: Planting Site (plant)	Sidewalk, Curb side : Cutout : Empty	3
D5	16 Parnassus Ave : Clayton St - Belvedere St	Planting site (plant) :: Planting Site (plant)	Sidewalk, Curb side : Cutout : Empty	3
D5	405 Shrader St : Oak St - Page St	Planting site (plant) :: Planting Site (plant)	Sidewalk, Curb side : Cutout : Tree	2
D5	1504 Waller St : Clayton St - Belvedere St	Planting site (plant) :: Planting Site (plant)	Sidewalk, Curb side : Cutout : Empty	5
D5	1354 16th Ave : Irving St - Judah St	Planting site (plant) :: Planting Site (plant)	Sidewalk, Curb side : Cutout : Empty	1
D5	1349 17th Ave : Irving St - Judah St	Planting site (plant) :: Planting Site (plant)	Sidewalk, Curb side : Cutout : Empty	1
D5	1365 17th Ave : Irving St - Judah St	Planting site (plant) :: Planting Site (plant)	Sidewalk, Curb side : Cutout : Empty	2
D5	1434 Irving St : 15th Ave - 16th Ave	Planting site (plant) :: Planting Site (plant)	Sidewalk, Curb side : Cutout : Empty	1
D5	1534 Irving St : 16th Ave - 17th Ave	Planting site (plant) :: Planting Site (plant)	Sidewalk, Curb side : Cutout : Empty	1
D5	1227 14th Ave : Lincoln Way - Irving St	Planting site (plant) :: Planting Site (plant)	Sidewalk, Curb side : Cutout : Empty	1
D5	917 Irving St : 10th Ave - 11th Ave	Planting site (plant) :: Planting Site (plant)	Sidewalk, Curb side : Cutout : Empty	1
D5	1104 Irving St : 12th Ave - Funston Ave	Planting site (plant) :: Planting Site (plant)	Sidewalk, Curb side : Cutout : Empty	1
D5	835 Judah St : Funston Ave - 14th Ave	Planting site (plant) :: Planting Site (plant)	Sidewalk, Curb side : Cutout : Empty	3
D5	1326 04th Ave : Irving St - Parnassus Ave	Planting site (plant) :: Planting Site (plant)	Sidewalk, Curb side : Cutout : Empty	1
D5	1366 04th Ave : Irving St - Parnassus Ave	Planting site (plant) :: Planting Site (plant)	Sidewalk, Curb side : Cutout : Empty	1
D5	1264 06th Ave : Hugo St - Irving St	Planting site (plant) :: Planting Site (plant)	Sidewalk, Curb side : Cutout : Empty	1

Tree Planting Sites

District	Location	Planting Site Type	Request Type	Tree No.
D5	1300 07th Ave : Irving St - Judah St	Planting site (plant) :: Planting Site (plant)	Sidewalk, Curb side : Cutout : Tree	1
D5	1315 07th Ave : Irving St - Judah St	Planting site (plant) :: Planting Site (plant)	Sidewalk, Curb side : Cutout : Empty	1
D5	1391 08th Ave : Irving St - Judah St	Planting site (plant) :: Planting Site (plant)	Sidewalk, Curb side : Cutout : Empty	1
D5	233 Hugo St : 03rd Ave - 04th Ave	Planting site (plant) :: Planting Site (plant)	Sidewalk, Curb side : Cutout : Empty	1
D5	418 Hugo St : 05th Ave - 06th Ave	Planting site (plant) :: Planting Site (plant)	Sidewalk, Curb side : Cutout : Empty	3
D5	250 Irving St : 03rd Ave - 04th Ave	Planting site (plant) :: Planting Site (plant)	Sidewalk, Curb side : Cutout : Tree	2
D5	624 Irving St : 07th Ave - 08th Ave	Planting site (plant) :: Planting Site (plant)	Sidewalk, Curb side : Cutout : Empty	1
D5	642 Irving St : 07th Ave - 08th Ave	Planting site (plant) :: Planting Site (plant)	Sidewalk, Curb side : Cutout : Empty	1
D5	744 Irving St : 08th Ave - 09th Ave	Planting site (plant) :: Planting Site (plant)	Sidewalk, Curb side : Cutout : Empty	1
D5	754 Irving St : 08th Ave - 09th Ave	Planting site (plant) :: Planting Site (plant)	Sidewalk, Curb side : Cutout : Empty	1
D5	26 Judah St : 05th Ave - 06th Ave	Planting site (plant) :: Planting Site (plant)	Sidewalk, Curb side : Cutout : Empty	1
D5	100 Judah St : 06th Ave - 07th Ave	Planting site (plant) :: Planting Site (plant)	Sidewalk, Property side : Cutout : Tree	1
D5	100 Judah St : 06th Ave - 07th Ave	Planting site (plant) :: Planting Site (plant)	Sidewalk, Curb side : Cutout : Empty	3
D5	100 Judah St : 06th Ave - 07th Ave	Planting site (plant) :: Planting Site (plant)	Sidewalk, Curb side : Cutout : Tree	4
D5	128 Kirkham St : 05th Ave - 06th Ave	Planting site (plant) :: Planting Site (plant)	Sidewalk, Curb side : Cutout : Empty	1
D5	1217 02nd Ave : Lincoln Way - Hugo St	Planting site (plant) :: Planting Site (plant)	Sidewalk, Curb side : Cutout : Empty	1
D5	1223 02nd Ave : Lincoln Way - Hugo St	Planting site (plant) :: Planting Site (plant)	Sidewalk, Curb side : Cutout : Empty	1
D5	1223 Arguello Blvd : Lincoln Way - Hugo St	Planting site (plant) :: Planting Site (plant)	Sidewalk, Curb side : Cutout : Empty	1
D5	1283 Arguello Blvd : Hugo St - Carl St	Planting site (plant) :: Planting Site (plant)	Sidewalk, Curb side : Cutout : Empty	1
D5	109 Edgewood Ave : Farnsworth Ln - Belmont Ave	Planting site (plant) :: Planting Site (plant)	Sidewalk, Curb side : Cutout : Empty	4
D5	75 Farnsworth Ln : Edgewood Ave - End: 50-99 Block	Planting site (plant) :: Planting Site (plant)	Sidewalk, Curb side : Yard : Empty	2
D5	2 Hugo St : Arguello Blvd - 02nd Ave	Planting site (plant) :: Planting Site (plant)	Sidewalk, Curb side : Cutout : Empty	2
D5	145 Irving St : 02nd Ave - 03rd Ave	Planting site (plant) :: Planting Site (plant)	Sidewalk, Curb side : Cutout : Tree	2
D5	1253 Willard St : Frederick St - Carl St	Planting site (plant) :: Planting Site (plant)	Sidewalk, Curb side : Cutout : Empty	1
D5	1505 Willard St : Belmont Ave - Woodland Ave	Planting site (plant) :: Planting Site (plant)	Sidewalk, Curb side : Cutout : Tree	1
D5	1525 Willard St : Belmont Ave - Woodland Ave	Planting site (plant) :: Planting Site (plant)	Sidewalk, Curb side : Cutout : Empty	1
D5	1531 Willard St : Belmont Ave - Woodland Ave	Planting site (plant) :: Planting Site (plant)	Sidewalk, Curb side : Cutout : Empty	1
D5	1569 Willard St : Belmont Ave - Woodland Ave	Planting site (plant) :: Planting Site (plant)	Sidewalk, Curb side : Cutout : Empty	1
D5	4862 17th St : Cole St - Shrader St	Planting site (plant) :: Planting Site (plant)	Sidewalk, Curb side : Cutout : Tree	1
D5	146 Alma St : Cole St - Shrader St	Planting site (plant) :: Planting Site (plant)	Sidewalk, Curb side : Cutout : Tree	4
D5	246 Alma St : Shrader St - Stanyan St	Planting site (plant) :: Planting Site (plant)	Sidewalk, Curb side : Cutout : Tree	1

District	Location	Planting Site Type	Request Type	Tree No.
D5	246 Alma St : Shrader St - Stanyan St	Planting site (plant) :: Planting Site (plant)	Sidewalk, Curb side : Cutout : Tree	2
D5	251 Alma St : Shrader St - Stanyan St	Planting site (plant) :: Planting Site (plant)	Sidewalk, Curb side : Cutout : Empty	1
D5	252 Alma St : Shrader St - Stanyan St	Planting site (plant) :: Planting Site (plant)	Sidewalk, Curb side : Cutout : Tree	1
D5	252 Alma St : Shrader St - Stanyan St	Planting site (plant) :: Planting Site (plant)	Sidewalk, Curb side : Cutout : Empty	3
D5	1025 Clayton St : Parnassus Ave - Ashbury St	Planting site (plant) :: Planting Site (plant)	Sidewalk, Curb side : Cutout : Empty	1
D5	200 Grattan St : Shrader St - Stanyan St	Planting site (plant) :: Planting Site (plant)	Sidewalk, Curb side : Cutout : Empty	3
D5	1210 Shrader St : Grattan St - Alma St	Planting site (plant) :: Planting Site (plant)	Sidewalk, Curb side : Cutout : Tree	2
D5	1210 Shrader St : Grattan St - Alma St	Planting site (plant) :: Planting Site (plant)	Sidewalk, Curb side : Cutout : Empty	7
D5	1180 Stanyan St : Alma St - Rivoli St	Planting site (plant) :: Planting Site (plant)	Sidewalk, Curb side : Cutout : Empty	1
D5	1180 Stanyan St : Alma St - Rivoli St	Planting site (plant) :: Planting Site (plant)	Sidewalk, Curb side : Cutout : Empty	2
D5	1180 Stanyan St : Alma St - Rivoli St	Planting site (plant) :: Planting Site (plant)	Sidewalk, Curb side : Cutout : Empty	3
D5	1180 Stanyan St : Alma St - Rivoli St	Planting site (plant) :: Planting Site (plant)	Sidewalk, Curb side : Cutout : Empty	6
D5	12 Woodland Ave : Parnassus Ave - Woodland Ave	Planting site (plant) :: Planting Site (plant)	Sidewalk, Curb side : Cutout : Tree	1
D5	29 Woodland Ave : Parnassus Ave - Woodland Ave	Planting site (plant) :: Planting Site (plant)	Sidewalk, Curb side : Cutout : Tree	1
D5	35 Woodland Ave : Parnassus Ave - Woodland Ave	Planting site (plant) :: Planting Site (plant)	Sidewalk, Curb side : Cutout : Tree	1
D5	38 Woodland Ave : Parnassus Ave - Woodland Ave	Planting site (plant) :: Planting Site (plant)	Sidewalk, Curb side : Cutout : Tree	1
D5	46 Woodland Ave : Parnassus Ave - Woodland Ave	Planting site (plant) :: Planting Site (plant)	Sidewalk, Curb side : Cutout : Tree	1
D5	59 Woodland Ave : Parnassus Ave - Woodland Ave	Planting site (plant) :: Planting Site (plant)	Sidewalk, Curb side : Cutout : Tree	2
D5	63 Woodland Ave : Parnassus Ave - Woodland Ave	Planting site (plant) :: Planting Site (plant)	Sidewalk, Curb side : Cutout : Tree	1
D5	1098 Clayton St : Parnassus Ave - Ashbury St	Planting site (plant) :: Planting Site (plant)	Sidewalk, Curb side : Cutout : Empty	4
D5	247 Downey St : Frederick St - Ashbury St	Planting site (plant) :: Planting Site (plant)	Sidewalk, Curb side : Cutout : Empty	1
D5	253 Downey St : Frederick St - Ashbury St	Planting site (plant) :: Planting Site (plant)	Sidewalk, Curb side : Cutout : Empty	1
D5	2104 Bush St : Cottage Row - Webster St	Planting site (plant) :: Planting Site (plant)	Sidewalk, Curb side : Cutout : Tree	1
D5	1499X Fulton St : Broderick St - Baker St	Planting site (plant) :: Planting Site (plant)	Sidewalk, Curb side : Cutout : Tree	3
D5	901 Hayes St : Fillmore St - Steiner St	Planting site (plant) :: Planting Site (plant)	Sidewalk, Curb side : :	2
D5	475 Hickory St : Laguna St - Buchanan St	Planting site (plant) :: Planting Site (plant)	Sidewalk, Curb side : Cutout : Tree	3
D5	475 Hickory St : Laguna St - Buchanan St	Planting site (plant) :: Planting Site (plant)	Sidewalk, Curb side : Cutout : Tree	4
D5	475 Hickory St : Laguna St - Buchanan St	Planting site (plant) :: Planting Site (plant)	Sidewalk, Curb side : Cutout : Tree	5
D5	500 Ivy St : Laguna St - Buchanan St	Planting site (plant) :: Planting Site (plant)	Sidewalk, Curb side : Cutout : Empty	17
D5	500 Ivy St : Laguna St - Buchanan St	Planting site (plant) :: Planting Site (plant)	Sidewalk, Curb side : Cutout : Tree	19
D5	500 Ivy St : Laguna St - Buchanan St	Planting site (plant) :: Planting Site (plant)	Sidewalk, Curb side : Cutout : Tree	20

Tree Planting Sites

District	Location	Planting Site Type	Request Type	Tree No.
D5	600 Ivy St : Buchanan St - Webster St	Planting site (plant) :: Planting Site (plant)	Sidewalk, Curb side : Cutout : Empty	2
D5	600 Ivy St : Buchanan St - Webster St	Planting site (plant) :: Planting Site (plant)	Sidewalk, Curb side : Cutout : Empty	3
D5	600 Ivy St : Buchanan St - Webster St	Planting site (plant) :: Planting Site (plant)	Sidewalk, Curb side : Cutout : Empty	4
D5	201 Rivoli St : Shrader St - Stanyan St	Planting site (plant) :: Planting Site (plant)	Sidewalk, Curb side : Cutout : Empty	2
D5	201 Rivoli St : Shrader St - Stanyan St	Planting site (plant) :: Planting Site (plant)	Sidewalk, Curb side : Cutout : Empty	3
D5	1840 Sutter St : Buchanan St - Webster St	Planting site (plant) :: Planting Site (plant)	Sidewalk, Curb side : Cutout : Empty	3
D5	1881 Sutter St : Buchanan St - Webster St	Planting site (plant) :: Planting Site (plant)	Sidewalk, Curb side : Cutout : Tree	5
D6	639 Geary St : Jones St - Leavenworth St	Planting site (plant) :: Planting Site (plant)	Sidewalk, Curb side : Cutout : Tree	1
D6	650 Hyde St : Geary St - Post St	Planting site (plant) :: Planting Site (plant)	Sidewalk, Curb side : Cutout : Empty	2
D6	955 Hyde St : Bush St - Pine St	Planting site (plant) :: Planting Site (plant)	Sidewalk, Curb side : Cutout : Tree	1
D6	1154 Larkin St : Fern St - Bush St	Planting site (plant) :: Planting Site (plant)	Sidewalk, Curb side : Cutout : Tree	1
D6	601 Leavenworth St : Geary St - Post St	Planting site (plant) :: Planting Site (plant)	Sidewalk, Curb side : Cutout : Empty	1
D6	400X Larkin St : Golden Gate Ave - Turk St	Planting site (plant) :: Planting Site (plant)	Sidewalk, Curb side : Cutout : Empty	1
D6	664 Larkin St : Willow St - Ellis St	Planting site (plant) :: Planting Site (plant)	Sidewalk, Curb side : Cutout : Empty	2
D6	690 Larkin St : Willow St - Ellis St	Planting site (plant) :: Planting Site (plant)	Sidewalk, Curb side : Cutout : Tree	1
D6	346 Leavenworth St : Eddy St - Ellis St	Planting site (plant) :: Planting Site (plant)	Sidewalk, Curb side : Cutout : Tree	1
D6	124 Turk St : Taylor St - Jones St	Planting site (plant) :: Planting Site (plant)	Sidewalk, Curb side : Cutout : Empty	1
D6	165 Turk St : Taylor St - Jones St	Planting site (plant) :: Planting Site (plant)	Sidewalk, Curb side : Cutout : Empty	1
D6	201 Turk St : Jones St - Leavenworth St	Planting site (plant) :: Planting Site (plant)	Sidewalk, Curb side : Cutout : Tree	2
D6	201 Turk St : Jones St - Leavenworth St	Planting site (plant) :: Planting Site (plant)	Sidewalk, Curb side : Cutout : Tree	4
D6	201 Turk St : Jones St - Leavenworth St	Planting site (plant) :: Planting Site (plant)	Sidewalk, Curb side : Cutout : Empty	7
D6	499X Turk St : Dodge Pl - Larkin St	Planting site (plant) :: Planting Site (plant)	Sidewalk, Curb side : Cutout : Potential	1
D6	110 Gough St : Page St - Lily St	Planting site (plant) :: Planting Site (plant)	Sidewalk, Curb side : Cutout : Empty	2
D6	110 Gough St : Page St - Lily St	Planting site (plant) :: Planting Site (plant)	Sidewalk, Curb side : Cutout : Empty	3
D6	1390 Market St : Larkin St - Polk St	Planting site (plant) :: Planting Site (plant)	Sidewalk, Curb side : Cutout : Tree	8
D6	750 Eddy St : Polk St - Van Ness Ave	Planting site (plant) :: Planting Site (plant)	Sidewalk, Curb side : Cutout : Tree	1
D6	301 Larkin St : McAllister St - Golden Gate Ave	Planting site (plant) :: Planting Site (plant)	Sidewalk, Curb side : Cutout : Empty	5
D6	950 Ofarrell St : Polk St - Van Ness Ave	Planting site (plant) :: Planting Site (plant)	Sidewalk, Curb side : Cutout : Empty	3
D6	733 Polk St : Willow St - Ellis St	Planting site (plant) :: Planting Site (plant)	Sidewalk, Curb side : Cutout : Tree	1
D6	840 Polk St : Olive St - O'Farrell St	Planting site (plant) :: Planting Site (plant)	Sidewalk, Curb side : Cutout : Tree	1
D6	750 Van Ness Ave : Turk St - Eddy St	Planting site (plant) :: Planting Site (plant)	Sidewalk, Curb side : Cutout : Empty	2

District	Location	Planting Site Type	Request Type	Tree No.
D6	770 Van Ness Ave : Turk St - Eddy St	Planting site (plant) :: Planting Site (plant)	Sidewalk, Curb side : Cutout : Tree	2
D6	1000 Van Ness Ave : O'Farrell St - Alice B Toklas Pl	Planting site (plant) :: Planting Site (plant)	Sidewalk, Curb side : Cutout : Tree	3
D6	333 11th St : Folsom St - Harrison St	Planting site (plant) :: Planting Site (plant)	Sidewalk, Curb side : Cutout : Empty	4
D6	399X 12th St : Bernice St - Harrison St	Planting site (plant) :: Planting Site (plant)	Sidewalk, Curb side : Cutout : Empty	2
D6	1418 Harrison St : 10th St - 11th St	Planting site (plant) :: Planting Site (plant)	Sidewalk, Curb side : Cutout : Empty	3
D6	75 Sheridan St : 09th St - 10th St	Planting site (plant) :: Planting Site (plant)	Sidewalk, Curb side : Cutout : Tree	1
D6	151 10th St : Minna St - Natoma St	Planting site (plant) :: Planting Site (plant)	Sidewalk, Curb side : Cutout : Empty	1
D6	180 11th St : Natoma St - Howard St	Planting site (plant) :: Planting Site (plant)	Sidewalk, Curb side : Cutout : Tree	2
D6	2x 12th St : Market St - Stevenson St	Planting site (plant) :: Planting Site (plant)	Sidewalk, Curb side : Cutout : Tree	2
D6	61 Grace St : Mission St - Howard St	Planting site (plant) :: Planting Site (plant)	Sidewalk, Curb side : Cutout : Tree	1
D6	90X Lafayette St : Natoma St - Howard St	Planting site (plant) :: Planting Site (plant)	Sidewalk, Curb side : Cutout : Tree	1
D6	38 08th St : Stevenson St - Mission St	Planting site (plant) :: Planting Site (plant)	Front Yard : Cutout : Empty	1
D6	290 08th St : Clementina St - Folsom St	Planting site (plant) :: Planting Site (plant)	Sidewalk, Curb side : Cutout : Empty	1
D6	35 09th St : Market St - Jessie St	Planting site (plant) :: Planting Site (plant)	Sidewalk, Curb side : Cutout : Empty	2
D6	325 09th St : Folsom St - Ringold St	Planting site (plant) :: Planting Site (plant)	Sidewalk, Curb side : Cutout : Tree	3
D6	140 Langton St : Decker Aly - Harrison St	Planting site (plant) :: Planting Site (plant)	Sidewalk, Curb side : Cutout : Tree	1
D6	1275 Market St : Hyde St - Larkin St	Planting site (plant) :: Planting Site (plant)	Sidewalk, Curb side : Cutout : Empty	4
D6	701 Minna St : 08th St - 09th St	Planting site (plant) :: Planting Site (plant)	Sidewalk, Curb side : Cutout : Tree	2
D6	701 Minna St : 08th St - 09th St	Planting site (plant) :: Planting Site (plant)	Sidewalk, Curb side : Cutout : Tree	4
D6	163X 06th St : Minna St - Natoma St	Planting site (plant) :: Planting Site (plant)	Sidewalk, Curb side : Cutout : Tree	1
D6	466 Clementina St : 05th St - 06th St	Planting site (plant) :: Planting Site (plant)	Sidewalk, Curb side : Cutout : Tree	1
D6	469 Clementina St : 05th St - 06th St	Planting site (plant) :: Planting Site (plant)	Sidewalk, Curb side : Cutout : Tree	1
D6	469 Clementina St : 05th St - 06th St	Planting site (plant) :: Planting Site (plant)	Sidewalk, Curb side : Cutout : Tree	3
D6	480 Clementina St : 05th St - 06th St	Planting site (plant) :: Planting Site (plant)	Sidewalk, Curb side : Cutout : Tree	1
D6	201x Shipley St : 05th St - Falmouth St	Planting site (plant) :: Planting Site (plant)	Sidewalk, Curb side : Cutout : Empty	1
D6	410 Tehama St : 05th St - 06th St	Planting site (plant) :: Planting Site (plant)	Sidewalk, Curb side : Cutout : Tree	3
D6	414 Tehama St : 05th St - 06th St	Planting site (plant) :: Planting Site (plant)	Sidewalk, Curb side : Cutout : Tree	1
D6	700 Folsom St : 03rd St - Mabini St	Planting site (plant) :: Planting Site (plant)	Sidewalk, Curb side : Yard : Empty	16
D6	800X The Embarcadero : Green St - Lombard St	Planting site (plant) :: Planting Site (plant)	Sidewalk, Curb side : Cutout : Abandoned	45
D6	875 California St : Joice St - Miles Pl	Planting site (plant) :: Planting Site (plant)	Sidewalk, Curb side : Cutout : Tree	3
D6	490x Clementina St : 05th St - 06th St	Planting site (plant) :: Planting Site (plant)	Sidewalk, Curb side : Cutout : Tree	2

Tree Planting Sites

District	Location	Planting Site Type	Request Type	Tree No.
D6	490x Clementina St : 05th St - 06th St	Planting site (plant) :: Planting Site (plant)	Sidewalk, Curb side : Cutout : Tree	3
D6	607 Eddy St : Larkin St - Polk St	Planting site (plant) :: Planting Site (plant)	Sidewalk, Curb side : Cutout : Tree	1
D6	825 Polk St : Ellis St - Olive St	Planting site (plant) :: Planting Site (plant)	Sidewalk, Curb side : Cutout : Tree	1
D6	825 Polk St : Ellis St - Olive St	Planting site (plant) :: Planting Site (plant)	Sidewalk, Curb side : Cutout : Tree	2
D7	700X Brotherhood Way : Junipero Serra Blvd Off Ramp - Chumasero Dr	Planting site (plant) :: Planting Site (plant)	Median : Cutout : Empty	4
D7	300 Junipero Serra Blvd : Ocean Ave - Stonecrest Dr	Planting site (plant) :: Planting Site (plant)	Sidewalk, Curb side : Cutout : Empty	14
D7	2974 19th Ave : Sloat Blvd - Ocean Ave	Planting site (plant) :: Planting Site (plant)	Sidewalk, Curb side : Cutout : Empty	2
D7	80X Junipero Serra Blvd : Woodacre Dr - Ocean Ave	Planting site (plant) :: Planting Site (plant)	Sidewalk, Curb side : Cutout : Tree	7
D7	80X Junipero Serra Blvd : Woodacre Dr - Ocean Ave	Planting site (plant) :: Planting Site (plant)	Median : Yard : Tree	8
D7	80X Junipero Serra Blvd : Woodacre Dr - Ocean Ave	Planting site (plant) :: Planting Site (plant)	Sidewalk, Curb side : Cutout : Empty	15
D7	80X Junipero Serra Blvd : Woodacre Dr - Ocean Ave	Planting site (plant) :: Planting Site (plant)	Sidewalk, Curb side : Cutout : Tree	20
D7	80X Junipero Serra Blvd : Woodacre Dr - Ocean Ave	Planting site (plant) :: Planting Site (plant)	Sidewalk, Curb side : Cutout : Tree	21
D7	1590 Portola Dr : Start: Block - 15th Ave	Planting site (plant) :: Planting Site (plant)	Sidewalk, Curb side : Yard : Potential	1
D7	1427 Ulloa St : 15th Ave - 16th Ave	Planting site (plant) :: Planting Site (plant)	Sidewalk, Curb side : Cutout : Empty	1
D7	539 Vicente St : 16th Ave - 17th Ave	Planting site (plant) :: Planting Site (plant)	Sidewalk, Curb side : Cutout : Empty	1
D7	2035 15th Ave : Pacheco St - Quintara St	Planting site (plant) :: Planting Site (plant)	Sidewalk, Curb side : Yard : Empty	2
D7	1448 11th Ave : Judah St - Kirkham St	Planting site (plant) :: Planting Site (plant)	Sidewalk, Curb side : Cutout : Empty	1
D7	1483 Funston Ave : Judah St - Kirkham St	Planting site (plant) :: Planting Site (plant)	Sidewalk, Curb side : Cutout : Empty	1
D7	349x Moraga St : 09th Ave - 10th Ave	Planting site (plant) :: Planting Site (plant)	Sidewalk, Curb side : Cutout : Empty	1
D7	66 Aerial Way : Pacheco St - Funston Ave	Planting site (plant) :: Planting Site (plant)	Sidewalk, Property side : Yard : Tree	2
D7	325 Castenada Ave : San Marcos Ave - Unnamed #032	Planting site (plant) :: Planting Site (plant)	Sidewalk, Curb side : Yard : Empty	1
D7	407 Castenada Ave : Montalvo Ave - End: Block	Planting site (plant) :: Planting Site (plant)	Sidewalk, Curb side : Yard : Tree	1
D7	99x San Marcos Ave : Castenada Ave - Santa Rita Ave	Planting site (plant) :: Planting Site (plant)	Median : Cutout : Tree	24
D7	99x San Marcos Ave : Castenada Ave - Santa Rita Ave	Planting site (plant) :: Planting Site (plant)	Median : Cutout : Tree	25
D7	99x San Marcos Ave : Castenada Ave - Santa Rita Ave	Planting site (plant) :: Planting Site (plant)	Median : Cutout : Tree	26
D7	121X San Marcos Ave : Castenada Ave - Santa Rita Ave	Planting site (plant) :: Planting Site (plant)	Median : Cutout : Tree	1
D7	121X San Marcos Ave : Castenada Ave - Santa Rita Ave	Planting site (plant) :: Planting Site (plant)	Median : Cutout : Tree	2
D7	171X San Marcos Ave : Santa Rita - Unnamed 032	Planting site (plant) :: Planting Site (plant)	Median : Cutout : Tree	1
D7	171X San Marcos Ave : Santa Rita - Unnamed 032	Planting site (plant) :: Planting Site (plant)	Median : Cutout : Tree	2
D7	187X San Marcos Ave : Santa Rita - Unnamed 032	Planting site (plant) :: Planting Site (plant)	Median : Cutout : Tree	1
D7	199X San Marcos Ave : Santa Rita - Unnamed 032	Planting site (plant) :: Planting Site (plant)	Median : Cutout : Tree	1

District	Location	Planting Site Type	Request Type	Tree No.
D7	217X San Marcos Ave : Unnamed 032 - Split Street	Planting site (plant) :: Planting Site (plant)	Median : Cutout : Tree	1
D7	19 Forest Side Ave : Taraval St - Ulloa St	Planting site (plant) :: Planting Site (plant)	Sidewalk, Curb side : Cutout : Empty	1
D7	35 Forest Side Ave : Taraval St - Ulloa St	Planting site (plant) :: Planting Site (plant)	Sidewalk, Curb side : Cutout : Tree	1
D7	201 Vicente St : Madrone Ave - Forest Side Ave	Planting site (plant) :: Planting Site (plant)	Sidewalk, Curb side : Cutout : Tree	1
D7	200 Wawona St : Vicente St - 14th Ave	Planting site (plant) :: Planting Site (plant)	Sidewalk, Curb side : Cutout : Tree	5
D7	551 Junipero Serra Blvd : Paloma Ave - Winston Dr	Planting site (plant) :: Planting Site (plant)	Sidewalk, Curb side : Yard : Empty	2
D7	174 Bright St : Stanley St - Randolph St	Planting site (plant) :: Planting Site (plant)	Sidewalk, Curb side : Yard : Empty	1
D7	214 Bright St : Randolph St - Sargent St	Planting site (plant) :: Planting Site (plant)	Sidewalk, Curb side : Cutout : Tree	1
D7	545 Randolph St : Arch St - Vernon St	Planting site (plant) :: Planting Site (plant)	Sidewalk, Curb side : Cutout : Empty	1
D7	615 Shields St : Vernon St - Ralston St	Planting site (plant) :: Planting Site (plant)	Sidewalk, Curb side : Cutout : Abandoned	1
D7	129 Ashton Ave : Grafton Ave - Holloway Ave	Planting site (plant) :: Planting Site (plant)	Sidewalk, Curb side : Yard : Empty	1
D7	137 Ashton Ave : Grafton Ave - Holloway Ave	Planting site (plant) :: Planting Site (plant)	Sidewalk, Curb side : Cutout : Empty	2
D7	159 Dorantes Ave : San Marcos Ave - Montalvo Ave	Planting site (plant) :: Planting Site (plant)	Sidewalk, Curb side : Yard : Tree	3
D7	50 Garcia Ave : Idora Ave - Pacheco St	Planting site (plant) :: Planting Site (plant)	Sidewalk, Curb side : Yard : Empty	5
D7	350 Laguna Honda Blvd : Plaza St - Dewey Blvd	Planting site (plant) :: Planting Site (plant)	Sidewalk, Curb side : Cutout : Empty	5
D7	310 Magellan Ave : Unnamed 036 - Dorantes Ave	Planting site (plant) :: Planting Site (plant)	Sidewalk, Curb side : Yard : Potential	3
D7	1980 08th Ave : Linares Ave - Pacheco St	Planting site (plant) :: Planting Site (plant)	Sidewalk, Curb side : Yard : Tree	1
D7	1662 08th Ave : Lawton St - Moraga St	Planting site (plant) :: Planting Site (plant)	Sidewalk, Curb side : Cutout : Empty	1
D7	2 Vasquez Ave : Woodside Ave - Laguna Honda Blvd	Planting site (plant) :: Planting Site (plant)	Sidewalk, Curb side : Cutout : Tree	1
D7	2 Vasquez Ave : Woodside Ave - Laguna Honda Blvd	Planting site (plant) :: Planting Site (plant)	Sidewalk, Curb side : Yard : Tree	1
D7	1801 Ocean Ave : Dorado Ter - Ashton Ave	Planting site (plant) :: Planting Site (plant)	Sidewalk, Curb side : Cutout : Tree	2
D7	1801 Ocean Ave : Dorado Ter - Ashton Ave	Planting site (plant) :: Planting Site (plant)	Sidewalk, Curb side : Cutout : Empty	3
D7	290 Granada Ave : Holloway Ave - Ocean Ave	Planting site (plant) :: Planting Site (plant)	Sidewalk, Curb side : Cutout : Tree	2
D7	863X Ocean Ave : Howth St - Geneva Ave	Planting site (plant) :: Planting Site (plant)	Side Yard : Yard : Empty	
D7	553 Staples Ave : Phelan Ave - Hazelwood Ave	Planting site (plant) :: Planting Site (plant)	Sidewalk, Property side : Yard : Tree	1
D7	218 Marietta Dr : Arroyo Way - El Sereno Ct	Planting site (plant) :: Planting Site (plant)	Median : Cutout : Abandoned	1
D7	330 Monterey Blvd : Congo St - Detroit St	Planting site (plant) :: Planting Site (plant)	Sidewalk, Curb side : Cutout : Empty	1
D7	371 Monterey Blvd : Congo St - Detroit St	Planting site (plant) :: Planting Site (plant)	Sidewalk, Curb side : Cutout : Tree	1
D7	147 Monterey Blvd : Acadia St - Baden St	Planting site (plant) :: Planting Site (plant)	Sidewalk, Curb side : Cutout : Tree	1
D7	160 Monterey Blvd : Acadia St - Baden St	Planting site (plant) :: Planting Site (plant)	Sidewalk, Curb side : Cutout : Empty	3
D7	1400X Junipero Serra Blvd : Junipero Serra Blvd Off Ramp - Junipero Serra Blvd Off Ramp	Planting site (plant) :: Planting Site (plant)	Median : Cutout : Potential	20

Tree Planting Sites

District	Location	Planting Site Type	Request Type	Tree No.
D7	1400X Junipero Serra Blvd : Junipero Serra Blvd Off Ramp - Junipero Serra Blvd Off Ramp	Planting site (plant) :: Planting Site (plant)	Median : Cutout : Potential	22
D7	1400X Junipero Serra Blvd : Junipero Serra Blvd Off Ramp - Junipero Serra Blvd Off Ramp	Planting site (plant) :: Planting Site (plant)	Median : Cutout : Potential	23
D7	1400X Junipero Serra Blvd : Junipero Serra Blvd Off Ramp - Junipero Serra Blvd Off Ramp	Planting site (plant) :: Planting Site (plant)	Median : Cutout : Potential	24
D7	1400X Junipero Serra Blvd : Junipero Serra Blvd Off Ramp - Junipero Serra Blvd Off Ramp	Planting site (plant) :: Planting Site (plant)	Median : Cutout : Potential	25
D7	1400X Junipero Serra Blvd : Junipero Serra Blvd Off Ramp - Junipero Serra Blvd Off Ramp	Planting site (plant) :: Planting Site (plant)	Median : Cutout : Potential	26
D8	420X Portola Dr : Portola Dr - Glenview Dr	Planting site (plant) :: Planting Site (plant)	Median : Yard : Empty	8
D8	1506 Masonic Ave : Java St - Piedmont St	Planting site (plant) :: Planting Site (plant)	Sidewalk, Curb side : Cutout : Empty	1
D8	1511 Masonic Ave : Java St - Piedmont St	Planting site (plant) :: Planting Site (plant)	Sidewalk, Curb side : Cutout : Empty	1
D8	1067 Ashbury St : Downey St - Clayton St	Planting site (plant) :: Planting Site (plant)	Sidewalk, Curb side : Cutout : Empty	1
D8	1079 Ashbury St : Downey St - Clayton St	Planting site (plant) :: Planting Site (plant)	Sidewalk, Curb side : Cutout : Empty	1
D8	1079 Ashbury St : Downey St - Clayton St	Planting site (plant) :: Planting Site (plant)	Sidewalk, Curb side : Cutout : Empty	3
D8	306 Corbett Ave : Mars St - 19th St	Planting site (plant) :: Planting Site (plant)	Sidewalk, Curb side : Cutout : Empty	2
D8	17 Amethyst Way : Amber Dr - Turquoise Way	Planting site (plant) :: Planting Site (plant)	Sidewalk, Curb side : Cutout : Abandoned	2
D8	100X Portola Dr : Market St - Diamond Heights Blvd	Planting site (plant) :: Planting Site (plant)	Median : Cutout : Empty	1
D8	100X Portola Dr : Market St - Diamond Heights Blvd	Planting site (plant) :: Planting Site (plant)	Median : Cutout : Empty	2
D8	100X Portola Dr : Market St - Diamond Heights Blvd	Planting site (plant) :: Planting Site (plant)	Median : Cutout : Empty	3
D8	100X Portola Dr : Market St - Diamond Heights Blvd	Planting site (plant) :: Planting Site (plant)	Median : Cutout : Empty	4
D8	100X Portola Dr : Market St - Diamond Heights Blvd	Planting site (plant) :: Planting Site (plant)	Median : Cutout : Empty	5
D8	100X Portola Dr : Market St - Diamond Heights Blvd	Planting site (plant) :: Planting Site (plant)	Median : Cutout : Empty	6
D8	100X Portola Dr : Market St - Diamond Heights Blvd	Planting site (plant) :: Planting Site (plant)	Median : Cutout : Empty	7
D8	100X Portola Dr : Market St - Diamond Heights Blvd	Planting site (plant) :: Planting Site (plant)	Median : Cutout : Empty	8
D8	100X Portola Dr : Market St - Diamond Heights Blvd	Planting site (plant) :: Planting Site (plant)	Median : Cutout : Empty	9
D8	100X Portola Dr : Market St - Diamond Heights Blvd	Planting site (plant) :: Planting Site (plant)	Median : Cutout : Empty	10
D8	100X Portola Dr : Market St - Diamond Heights Blvd	Planting site (plant) :: Planting Site (plant)	Median : Cutout : Empty	11
D8	100X Portola Dr : Market St - Diamond Heights Blvd	Planting site (plant) :: Planting Site (plant)	Median : Cutout : Empty	13
D8	100X Portola Dr : Market St - Diamond Heights Blvd	Planting site (plant) :: Planting Site (plant)	Median : Cutout : Empty	14
D8	100X Portola Dr : Market St - Diamond Heights Blvd	Planting site (plant) :: Planting Site (plant)	Median : Cutout : Empty	15
D8	100X Portola Dr : Market St - Diamond Heights Blvd	Planting site (plant) :: Planting Site (plant)	Median : Cutout : Empty	16
D8	100X Portola Dr : Market St - Diamond Heights Blvd	Planting site (plant) :: Planting Site (plant)	Median : Cutout : Empty	17

District	Location	Planting Site Type	Request Type	Tree No.
D8	100X Portola Dr : Market St - Diamond Heights Blvd	Planting site (plant) :: Planting Site (plant)	Median : Cutout : Empty	18
D8	100X Portola Dr : Market St - Diamond Heights Blvd	Planting site (plant) :: Planting Site (plant)	Median : Cutout : Empty	19
D8	100X Portola Dr : Market St - Diamond Heights Blvd	Planting site (plant) :: Planting Site (plant)	Median : Cutout : Empty	20
D8	100X Portola Dr : Market St - Diamond Heights Blvd	Planting site (plant) :: Planting Site (plant)	Median : Cutout : Empty	21
D8	110 Mangels Ave : Baden St - Nordhoff St	Planting site (plant) :: Planting Site (plant)	Sidewalk, Curb side : Cutout : Empty	3
D8	1240 Alemany Blvd : Lyell St - Silver Ave	Planting site (plant) :: Planting Site (plant)	Sidewalk, Curb side : Cutout : Tree	1
D8	1384 Alemany Blvd : Silver Ave - Tingley St	Planting site (plant) :: Planting Site (plant)	Sidewalk, Curb side : Cutout : Empty	1
D8	800x Bosworth St : Lippard Ave - Chilton Ave	Planting site (plant) :: Planting Site (plant)	Sidewalk, Curb side : Cutout : Empty	6
D8	102 Conrad St : Arbor St - Poppy Ln	Planting site (plant) :: Planting Site (plant)	Sidewalk, Curb side : Cutout : Empty	1
D8	159 Gold Mine Dr : Ora Way - Opalo Ln	Planting site (plant) :: Planting Site (plant)	Sidewalk, Curb side : Cutout : Empty	1
D8	216 Sussex St : Conrad St - Swiss Ave	Planting site (plant) :: Planting Site (plant)	Sidewalk, Curb side : Cutout : Empty	1
D8	4207 25th St : Castro St - Diamond St	Planting site (plant) :: Planting Site (plant)	Sidewalk, Curb side : Cutout : Tree	1
D8	4219 26th St : Castro St - Diamond St	Planting site (plant) :: Planting Site (plant)	Sidewalk, Curb side : Cutout : Empty	1
D8	576 28th St : Castro St - Diamond St	Planting site (plant) :: Planting Site (plant)	Sidewalk, Curb side : Cutout : Empty	1
D8	612 28th St : Diamond St - Douglass St	Planting site (plant) :: Planting Site (plant)	Sidewalk, Curb side : Cutout : Empty	2
D8	612 28th St : Diamond St - Douglass St	Planting site (plant) :: Planting Site (plant)	Sidewalk, Curb side : Cutout : Empty	5
D8	449 Clipper St : Castro St - Diamond St	Planting site (plant) :: Planting Site (plant)	Sidewalk, Curb side : Cutout : Empty	1
D8	519 Clipper St : Diamond St - Douglass St	Planting site (plant) :: Planting Site (plant)	Sidewalk, Curb side : Cutout : Empty	1
D8	682 Clipper St : Douglass St - Grand View Ave	Planting site (plant) :: Planting Site (plant)	Sidewalk, Curb side : Cutout : Empty	2
D8	1308 Diamond St : Cesar Chavez St - 27th St	Planting site (plant) :: Planting Site (plant)	Sidewalk, Curb side : Pot : Empty	1
D8	1309 Diamond St : Cesar Chavez St - 27th St	Planting site (plant) :: Planting Site (plant)	Sidewalk, Curb side : Cutout : Empty	1
D8	3931 22nd St : Castro St - Collingwood St	Planting site (plant) :: Planting Site (plant)	Sidewalk, Curb side : Cutout : Empty	1
D8	4232 25th St : Castro St - Diamond St	Planting site (plant) :: Planting Site (plant)	Sidewalk, Curb side : Cutout : Empty	1
D8	4282 25th St : Castro St - Diamond St	Planting site (plant) :: Planting Site (plant)	Sidewalk, Curb side : Cutout : Empty	1
D8	4290 25th St : Castro St - Diamond St	Planting site (plant) :: Planting Site (plant)	Sidewalk, Curb side : Cutout : Empty	2
D8	490 Eureka St : 21st St - 22nd St	Planting site (plant) :: Planting Site (plant)	Sidewalk, Curb side : Cutout : Empty	1
D8	546 Jersey St : Diamond St - Douglass St	Planting site (plant) :: Planting Site (plant)	Sidewalk, Curb side : Cutout : Empty	1
D8	4124 18th St : Castro St - Collingwood St	Planting site (plant) :: Planting Site (plant)	Sidewalk, Curb side : Cutout : Empty	1
D8	4321 18th St : Diamond St - Eureka St	Planting site (plant) :: Planting Site (plant)	Sidewalk, Curb side : Cutout : Empty	1
D8	4134 19th St : Castro St - Collingwood St	Planting site (plant) :: Planting Site (plant)	Sidewalk, Curb side : Cutout : Empty	5
D8	4110 21st St : Diamond St - Eureka St	Planting site (plant) :: Planting Site (plant)	Sidewalk, Curb side : Cutout : Empty	3

Tree Planting Sites

District	Location	Planting Site Type	Request Type	Tree No.
D8	444 Castro St : Market St - 18th St	Planting site (plant) :: Planting Site (plant)	Sidewalk, Curb side : Cutout : Tree	1
D8	210 Collingwood St : 19th St - 20th St	Planting site (plant) :: Planting Site (plant)	Sidewalk, Curb side : Cutout : Tree	1
D8	210 Collingwood St : 19th St - 20th St	Planting site (plant) :: Planting Site (plant)	Sidewalk, Curb side : Cutout : Empty	2
D8	3 Diamond St : 17th St - Market St	Planting site (plant) :: Planting Site (plant)	Sidewalk, Curb side : Cutout : Empty	1
D8	206 Diamond St : 19th St - 20th St	Planting site (plant) :: Planting Site (plant)	Sidewalk, Curb side : Cutout : Empty	1
D8	219 Diamond St : 19th St - 20th St	Planting site (plant) :: Planting Site (plant)	Sidewalk, Curb side : Cutout : Tree	4
D8	332 Eureka St : 20th St - 21st St	Planting site (plant) :: Planting Site (plant)	Sidewalk, Curb side : Cutout : Empty	2
D8	1034 14th St : Divisadero St - Roosevelt Way	Planting site (plant) :: Planting Site (plant)	Sidewalk, Curb side : Cutout : Tree	2
D8	4050 17th St : 17th St - Diamond St	Planting site (plant) :: Planting Site (plant)	Sidewalk, Curb side : Cutout : Tree	2
D8	100X Castro St : 14th St - Henry St	Planting site (plant) :: Planting Site (plant)	Sidewalk, Curb side : Cutout : Empty	6
D8	200 Henry St : Castro St - End: 200-299 Block	Planting site (plant) :: Planting Site (plant)	Sidewalk, Curb side : Cutout : Tree	4
D8	200 Henry St : Castro St - End: 200-299 Block	Planting site (plant) :: Planting Site (plant)	Sidewalk, Curb side : Cutout : Tree	6
D8	18 Roosevelt Way : 14th St - Buena Vista Ter	Planting site (plant) :: Planting Site (plant)	Sidewalk, Curb side : Cutout : Abandoned	4
D8	3411 16th St : Church St - Harlow St	Planting site (plant) :: Planting Site (plant)	Sidewalk, Curb side : Cutout : Tree	2
D8	3411 16th St : Church St - Harlow St	Planting site (plant) :: Planting Site (plant)	Sidewalk, Curb side : Cutout : Tree	4
D8	77 Beaver St : Noe St - Castro St	Planting site (plant) :: Planting Site (plant)	Sidewalk, Curb side : Cutout : Empty	1
D8	45 Belcher St : Duboce Ave - 14th St	Planting site (plant) :: Planting Site (plant)	Sidewalk, Curb side : Cutout : Empty	1
D8	160 Church St : Reservoir St - 14th St	Planting site (plant) :: Planting Site (plant)	Sidewalk, Curb side : Cutout : Empty	2
D8	348 Church St : 15th St - 16th St	Planting site (plant) :: Planting Site (plant)	Sidewalk, Curb side : Cutout : Empty	2
D8	545 Duboce Ave : Steiner St - Walter St	Planting site (plant) :: Planting Site (plant)	Sidewalk, Curb side : Cutout : Empty	2
D8	264 Sanchez St : Market St - 16th St	Planting site (plant) :: Planting Site (plant)	Sidewalk, Curb side : Cutout : Tree	1
D8	390 Sanchez St : 16th St - 17th St	Planting site (plant) :: Planting Site (plant)	Sidewalk, Curb side : Cutout : Empty	4
D8	4000 19th St : Noe St - Hartford St	Planting site (plant) :: Planting Site (plant)	Sidewalk, Curb side : Cutout : Tree	2
D8	4012 19th St : Noe St - Hartford St	Planting site (plant) :: Planting Site (plant)	Sidewalk, Curb side : Cutout : Tree	1
D8	84 Hartford St : 17th St - 18th St	Planting site (plant) :: Planting Site (plant)	Sidewalk, Curb side : Cutout : Empty	2
D8	950 Church St : Hill St - 22nd St	Planting site (plant) :: Planting Site (plant)	Sidewalk, Curb side : Cutout : Empty	5
D8	1134 Church St : 23rd St - Elizabeth St	Planting site (plant) :: Planting Site (plant)	Sidewalk, Curb side : Cutout : Empty	1
D8	1010 Noe St : 23rd St - Elizabeth St	Planting site (plant) :: Planting Site (plant)	Sidewalk, Curb side : Cutout : Empty	1
D8	4056 26th St : Sanchez St - Noe St	Planting site (plant) :: Planting Site (plant)	Sidewalk, Curb side : Cutout : Empty	1
D8	1711 Castro St : 26th St - Cesar Chavez St	Planting site (plant) :: Planting Site (plant)	Sidewalk, Curb side : Cutout : Tree	1
D8	1614 Church St : 28th St - Valley St	Planting site (plant) :: Planting Site (plant)	Sidewalk, Curb side : Cutout : Empty	1

District	Location	Planting Site Type	Request Type	Tree No.
D8	1449 Noe St : 27th St - Duncan St	Planting site (plant) :: Planting Site (plant)	Sidewalk, Curb side : Cutout : Empty	2
D8	1474 Noe St : Duncan St - 28th St	Planting site (plant) :: Planting Site (plant)	Sidewalk, Curb side : Cutout : Empty	1
D8	1519 Noe St : 28th St - Valley St	Planting site (plant) :: Planting Site (plant)	Sidewalk, Curb side : Cutout : Empty	1
D8	1558 Noe St : Valley St - 29th St	Planting site (plant) :: Planting Site (plant)	Sidewalk, Curb side : Cutout : Empty	1
D8	1590 Noe St : Valley St - 29th St	Planting site (plant) :: Planting Site (plant)	Sidewalk, Curb side : Cutout : Empty	1
D8	1210 Sanchez St : 25th St - Clipper St	Planting site (plant) :: Planting Site (plant)	Sidewalk, Curb side : Cutout : Empty	1
D8	1350 Sanchez St : Cesar Chavez St - 27th St	Planting site (plant) :: Planting Site (plant)	Sidewalk, Curb side : Cutout : Empty	1
D8	1360 Sanchez St : Cesar Chavez St - 27th St	Planting site (plant) :: Planting Site (plant)	Sidewalk, Curb side : Cutout : Empty	1
D8	1360 Sanchez St : Cesar Chavez St - 27th St	Planting site (plant) :: Planting Site (plant)	Sidewalk, Curb side : Cutout : Empty	2
D8	1480 Sanchez St : Duncan St - 28th St	Planting site (plant) :: Planting Site (plant)	Sidewalk, Curb side : Cutout : Empty	1
D8	1534 Sanchez St : 28th St - Valley St	Planting site (plant) :: Planting Site (plant)	Sidewalk, Curb side : Cutout : Empty	1
D8	559 29th St : Noe St - Castro St	Planting site (plant) :: Planting Site (plant)	Sidewalk, Curb side : Cutout : Empty	1
D8	500 30th St : Noe St - Laidley St	Planting site (plant) :: Planting Site (plant)	Sidewalk, Curb side : Cutout : Empty	1
D8	500 30th St : Noe St - Laidley St	Planting site (plant) :: Planting Site (plant)	Sidewalk, Curb side : Cutout : Empty	4
D8	500 30th St : Noe St - Laidley St	Planting site (plant) :: Planting Site (plant)	Sidewalk, Curb side : Cutout : Empty	5
D8	500 30th St : Noe St - Laidley St	Planting site (plant) :: Planting Site (plant)	Sidewalk, Curb side : Cutout : Empty	6
D8	500 30th St : Noe St - Laidley St	Planting site (plant) :: Planting Site (plant)	Sidewalk, Curb side : Cutout : Tree	7
D8	205 Beacon St : Miguel St - Harry St	Planting site (plant) :: Planting Site (plant)	Sidewalk, Curb side : Cutout : Empty	4
D8	1740 Church St : 29th St - Day St	Planting site (plant) :: Planting Site (plant)	Sidewalk, Curb side : Cutout : Empty	1
D8	1780 Church St : Day St - 30th St	Planting site (plant) :: Planting Site (plant)	Sidewalk, Curb side : Cutout : Empty	1
D8	308 Day St : Sanchez St - Noe St	Planting site (plant) :: Planting Site (plant)	Sidewalk, Curb side : Cutout : Empty	1
D8	344 Day St : Sanchez St - Noe St	Planting site (plant) :: Planting Site (plant)	Sidewalk, Curb side : Cutout : Empty	1
D8	350 Laidley St : Miguel St - Mateo St	Planting site (plant) :: Planting Site (plant)	Sidewalk, Curb side : Cutout : Empty	1
D8	203 Randall St : Whitney St - Sanchez St	Planting site (plant) :: Planting Site (plant)	Sidewalk, Curb side : Cutout : Empty	1
D8	1697 Sanchez St : Day St - 30th St	Planting site (plant) :: Planting Site (plant)	Sidewalk, Curb side : Cutout : Empty	3
D8	1697 Sanchez St : Day St - 30th St	Planting site (plant) :: Planting Site (plant)	Sidewalk, Curb side : Cutout : Empty	4
D8	236 Whitney St : Fairmount St - Chenery St	Planting site (plant) :: Planting Site (plant)	Sidewalk, Curb side : Cutout : Empty	1
D8	427 Laidley St : Mateo St - Roanoke St	Planting site (plant) :: Planting Site (plant)	Sidewalk, Curb side : Cutout : Empty	4
D8	489X Laidley St : Mateo St - Roanoke St	Planting site (plant) :: Planting Site (plant)	Sidewalk, Curb side : Cutout : Empty	1
D8	500 Laidley St : Roanoke St - Castro St	Planting site (plant) :: Planting Site (plant)	Sidewalk, Curb side : Cutout : Empty	1
D8	224 Miguel St : Laidley St - Chenery St	Planting site (plant) :: Planting Site (plant)	Sidewalk, Curb side : Cutout : Empty	1

Tree Planting Sites

District	Location	Planting Site Type	Request Type	Tree No.
D8	310 Miguel St : Chenery St - Arlington St	Planting site (plant) :: Planting Site (plant)	Sidewalk, Curb side : Cutout : Tree	3
D8	101 Roanoke St : Laidley St - Chenery St	Planting site (plant) :: Planting Site (plant)	Sidewalk, Curb side : Cutout : Empty	2
D8	1295 Alemany Blvd : Lyell St - Silver Ave	Planting site (plant) :: Planting Site (plant)	Sidewalk, Curb side : Cutout : Tree	1
D8	4016 Mission St : Bosworth St - Trumbull St	Planting site (plant) :: Planting Site (plant)	Sidewalk, Curb side : Cutout : Empty	1
D8	4298 Mission St : Maynard St - Silver Ave	Planting site (plant) :: Planting Site (plant)	Sidewalk, Curb side : Cutout : Potential	3
D8	3415 22nd St : Guerrero St - Ames St	Planting site (plant) :: Planting Site (plant)	Sidewalk, Curb side : Cutout : Empty	1
D8	3415 22nd St : Guerrero St - Ames St	Planting site (plant) :: Planting Site (plant)	Sidewalk, Curb side : Cutout : Tree	4
D8	3783 24th St : Chattanooga St - Church St	Planting site (plant) :: Planting Site (plant)	Sidewalk, Curb side : Cutout : Empty	4
D8	237 Chattanooga St : 23rd St - 24th St	Planting site (plant) :: Planting Site (plant)	Sidewalk, Curb side : Cutout : Empty	1
D8	848 Dolores St : 21st St - 22nd St	Planting site (plant) :: Planting Site (plant)	Sidewalk, Curb side : Cutout : Tree	1
D8	861 Dolores St : 21st St - 22nd St	Planting site (plant) :: Planting Site (plant)	Sidewalk, Curb side : Cutout : Empty	1
D8	1040 Dolores St : 23rd St - 24th St	Planting site (plant) :: Planting Site (plant)	Sidewalk, Curb side : Cutout : Tree	2
D8	1041 Dolores St : 23rd St - 24th St	Planting site (plant) :: Planting Site (plant)	Sidewalk, Curb side : Cutout : Empty	1
D8	1069 Dolores St : 23rd St - 24th St	Planting site (plant) :: Planting Site (plant)	Sidewalk, Curb side : Cutout : Tree	1
D8	487 Dolores St : Dorland St - 18th St	Planting site (plant) :: Planting Site (plant)	Sidewalk, Curb side : Cutout : Tree	1
D8	500X Dolores St : 18th St - 19th St	Planting site (plant) :: Planting Site (plant)	Sidewalk, Curb side : Cutout : Empty	3
D8	500X Dolores St : 18th St - 19th St	Planting site (plant) :: Planting Site (plant)	Sidewalk, Curb side : Cutout : Empty	7
D8	673 Guerrero St : 18th St - 19th St	Planting site (plant) :: Planting Site (plant)	Sidewalk, Curb side : Cutout : Tree	1
D8	680 Guerrero St : 18th St - 19th St	Planting site (plant) :: Planting Site (plant)	Sidewalk, Curb side : Cutout : Empty	1
D8	823 Guerrero St : 20th St - Liberty St	Planting site (plant) :: Planting Site (plant)	Sidewalk, Curb side : Cutout : Tree	1
D8	1933 15th St : Dolores St - Landers St	Planting site (plant) :: Planting Site (plant)	Sidewalk, Curb side : Cutout : Empty	1
D8	119 Church St : Duboce Ave - Reservoir St	Planting site (plant) :: Planting Site (plant)	Sidewalk, Curb side : Cutout : Empty	2
D8	161 Church St : Reservoir St - 14th St	Planting site (plant) :: Planting Site (plant)	Sidewalk, Curb side : Cutout : Tree	2
D8	237 Church St : Market St - 15th St	Planting site (plant) :: Planting Site (plant)	Sidewalk, Curb side : Cutout : Tree	1
D8	435 Church St : 16th St - Chula Ln	Planting site (plant) :: Planting Site (plant)	Sidewalk, Curb side : Cutout : Empty	4
D8	35 Dolores St : Clinton Park - 14th St	Planting site (plant) :: Planting Site (plant)	Sidewalk, Curb side : Cutout : Tree	5
D8	301 Dolores St : 16th St - Chula Ln	Planting site (plant) :: Planting Site (plant)	Sidewalk, Curb side : Cutout : Empty	4
D8	310 Dolores St : 16th St - Chula Ln	Planting site (plant) :: Planting Site (plant)	Sidewalk, Curb side : Cutout : Tree	2
D8	320 Dolores St : 16th St - Chula Ln	Planting site (plant) :: Planting Site (plant)	Sidewalk, Curb side : Cutout : Empty	1
D8	347 Dolores St : Chula Ln - 17th St	Planting site (plant) :: Planting Site (plant)	Sidewalk, Curb side : Cutout : Empty	1
D8	100x Guerrero St : Duboce Ave - Clinton Park	Planting site (plant) :: Planting Site (plant)	Median : Cutout : Empty	1

District	Location	Planting Site Type	Request Type	Tree No.
D8	100x Guerrero St : Brosnan St - 14th St	Planting site (plant) :: Planting Site (plant)	Median : Cutout : Empty	12
D8	150 Guerrero St : Clinton Park - 14th St	Planting site (plant) :: Planting Site (plant)	Sidewalk, Curb side : Cutout : Tree	1
D8	200x Guerrero St : 14th St - 15th St	Planting site (plant) :: Planting Site (plant)	Median : Cutout : Empty	2
D8	200x Guerrero St : 14th St - 15th St	Planting site (plant) :: Planting Site (plant)	Median : Cutout : Empty	3
D8	307 Guerrero St : 15th St - 16th St	Planting site (plant) :: Planting Site (plant)	Sidewalk, Curb side : Cutout : Empty	1
D8	24 Landers St : 14th St - 15th St	Planting site (plant) :: Planting Site (plant)	Sidewalk, Curb side : Cutout : Empty	1
D8	2029 Market St : Dolores St - 14th St	Planting site (plant) :: Planting Site (plant)	Sidewalk, Curb side : Cutout : Empty	2
D9	90 Leese St : Park St - Richland Ave	Planting site (plant) :: Planting Site (plant)	Sidewalk, Curb side : Cutout : Empty	1
D9	4073 Mission St : Bosworth St - Trumbull St	Planting site (plant) :: Planting Site (plant)	Sidewalk, Curb side : Cutout : Empty	1
D9	4083 Mission St : Bosworth St - Trumbull St	Planting site (plant) :: Planting Site (plant)	Sidewalk, Curb side : Cutout : Empty	1
D9	212 Richland Ave : Leese St - Murray St	Planting site (plant) :: Planting Site (plant)	Sidewalk, Curb side : Cutout : Empty	1
D9	455 Silver Ave : Madrid St - Edinburg St	Planting site (plant) :: Planting Site (plant)	Sidewalk, Curb side : Cutout : Abandoned	1
D9	1348 Bacon St : Amherst St - Cambridge St	Planting site (plant) :: Planting Site (plant)	Sidewalk, Curb side : Cutout : Empty	1
D9	207 Oxford St : Silliman St - Felton St	Planting site (plant) :: Planting Site (plant)	Sidewalk, Curb side : Cutout : Tree	1
D9	400X Alemany Blvd : Folsom St - I-280 S Off Ramp	Planting site (plant) :: Planting Site (plant)	Sidewalk, Curb side : Cutout : Empty	9
D9	400X Alemany Blvd : Folsom St - I-280 S Off Ramp	Planting site (plant) :: Planting Site (plant)	Sidewalk, Curb side : Cutout : Empty	10
D9	519 Crescent Ave : Moultrie St - Anderson St	Planting site (plant) :: Planting Site (plant)	Sidewalk, Curb side : Cutout : Empty	1
D9	530 Moultrie St : Jarboe Ave - Tompkins Ave	Planting site (plant) :: Planting Site (plant)	Sidewalk, Curb side : Cutout : Empty	1
D9	538 Moultrie St : Jarboe Ave - Tompkins Ave	Planting site (plant) :: Planting Site (plant)	Sidewalk, Curb side : Cutout : Empty	1
D9	538 Moultrie St : Jarboe Ave - Tompkins Ave	Planting site (plant) :: Planting Site (plant)	Sidewalk, Curb side : Cutout : Empty	2
D9	299X Elsie St : Eugenia Ave - Cortland Ave	Planting site (plant) :: Planting Site (plant)	Sidewalk, Curb side : Cutout : Empty	1
D9	322 Elsie St : Santa Marina St - Holly Park Cir	Planting site (plant) :: Planting Site (plant)	Sidewalk, Curb side : Cutout : Empty	1
D9	2x Virginia Ave : Mission St - Coleridge St	Planting site (plant) :: Planting Site (plant)	Sidewalk, Curb side : Cutout : Empty	1
D9	278 30th St : Chenery St - Church St	Planting site (plant) :: Planting Site (plant)	Sidewalk, Curb side : Cutout : Empty	1
D9	1799 Church St : Day St - 30th St	Planting site (plant) :: Planting Site (plant)	Sidewalk, Curb side : Cutout : Tree	1
D9	1837 Church St : 30th St - Randall St	Planting site (plant) :: Planting Site (plant)	Sidewalk, Curb side : Cutout : Empty	1
D9	1790 Dolores St : 30th St - San Jose Ave	Planting site (plant) :: Planting Site (plant)	Sidewalk, Curb side : Cutout : Empty	1
D9	1792 Dolores St : 30th St - San Jose Ave	Planting site (plant) :: Planting Site (plant)	Sidewalk, Curb side : Cutout : Empty	1
D9	759X San Jose Ave : 29th St - 30th St	Planting site (plant) :: Planting Site (plant)	Sidewalk, Curb side : Cutout : Empty	8
D9	765X San Jose Ave : 29th St - 30th St	Planting site (plant) :: Planting Site (plant)	Sidewalk, Curb side : Cutout : Empty	9
D9	1422 Dolores St : 27th St - Duncan St	Planting site (plant) :: Planting Site (plant)	Sidewalk, Curb side : Cutout : Tree	1

Tree Planting Sites

District	Location	Planting Site Type	Request Type	Tree No.
D9	1461X Dolores St : Duncan St - 28th St	Planting site (plant) :: Planting Site (plant)	Sidewalk, Curb side : Cutout : Abandoned	1
D9	1601 Mission St : South Van Ness Ave - Plum St	Planting site (plant) :: Planting Site (plant)	Sidewalk, Curb side : Cutout : Tree	6
D9	1575 15th St : Minna St - Mission St	Planting site (plant) :: Planting Site (plant)	Sidewalk, Curb side : Cutout : Empty	2
D9	2901X 16th St : South Van Ness Ave - Capp St	Planting site (plant) :: Planting Site (plant)	Sidewalk, Curb side : Cutout : Empty	1
D9	2940 16th St : South Van Ness Ave - Capp St	Planting site (plant) :: Planting Site (plant)	Sidewalk, Curb side : Cutout : Tree	2
D9	2940 16th St : South Van Ness Ave - Capp St	Planting site (plant) :: Planting Site (plant)	Sidewalk, Curb side : Cutout : Tree	5
D9	3153 17th St : Shotwell St - South Van Ness Ave	Planting site (plant) :: Planting Site (plant)	Sidewalk, Curb side : Cutout : Empty	1
D9	3153 17th St : Shotwell St - South Van Ness Ave	Planting site (plant) :: Planting Site (plant)	Sidewalk, Curb side : Cutout : Empty	2
D9	3388 17th St : Hoff St - Valencia St	Planting site (plant) :: Planting Site (plant)	Sidewalk, Curb side : Cutout : Empty	2
D9	89 Capp St : Adair St - 16th St	Planting site (plant) :: Planting Site (plant)	Sidewalk, Curb side : Cutout : Empty	2
D9	629 South Van Ness Ave : 17th St - 18th St	Planting site (plant) :: Planting Site (plant)	Sidewalk, Curb side : Cutout : Empty	1
D9	3417 18th St : Mission St - San Carlos St	Planting site (plant) :: Planting Site (plant)	Sidewalk, Curb side : Cutout : Empty	1
D9	3331 20th St : Folsom St - Shotwell St	Planting site (plant) :: Planting Site (plant)	Sidewalk, Curb side : Cutout : Empty	1
D9	3025 21st St : Folsom St - Shotwell St	Planting site (plant) :: Planting Site (plant)	Sidewalk, Curb side : Cutout : Empty	2
D9	2404 Folsom St : 20th St - 21st St	Planting site (plant) :: Planting Site (plant)	Sidewalk, Curb side : Cutout : Empty	1
D9	2430 Folsom St : 20th St - 21st St	Planting site (plant) :: Planting Site (plant)	Sidewalk, Curb side : Cutout : Empty	1
D9	2250 Mission St : 18th St - 19th St	Planting site (plant) :: Planting Site (plant)	Sidewalk, Curb side : Cutout : Empty	1
D9	2577 Mission St : 21st St - 22nd St	Planting site (plant) :: Planting Site (plant)	Sidewalk, Curb side : Cutout : Empty	1
D9	640 Shotwell St : 20th St - 21st St	Planting site (plant) :: Planting Site (plant)	Sidewalk, Curb side : Cutout : Empty	1
D9	3150 24th St : Shotwell St - South Van Ness Ave	Planting site (plant) :: Planting Site (plant)	Sidewalk, Curb side : Cutout : Tree	1
D9	3255X 24th St : Capp St - Lilac St	Planting site (plant) :: Planting Site (plant)	Sidewalk, Curb side : Cutout : Empty	2
D9	3315 24th St : Mission St - Osage Aly	Planting site (plant) :: Planting Site (plant)	Sidewalk, Curb side : Cutout : Tree	1
D9	3364 25th St : Capp St - Lilac St	Planting site (plant) :: Planting Site (plant)	Sidewalk, Curb side : Cutout : Tree	2
D9	180 Bartlett St : 22nd St - 23rd St	Planting site (plant) :: Planting Site (plant)	Sidewalk, Curb side : Cutout : Empty	2
D9	481 Bartlett St : 25th St - 26th St	Planting site (plant) :: Planting Site (plant)	Sidewalk, Curb side : Cutout : Empty	1
D9	2750 Mission St : 23rd St - 24th St	Planting site (plant) :: Planting Site (plant)	Sidewalk, Curb side : Cutout : Empty	1
D9	2811 Mission St : 24th St - 25th St	Planting site (plant) :: Planting Site (plant)	Sidewalk, Curb side : Cutout : Empty	1
D9	1245 South Van Ness Ave : 23rd St - 24th St	Planting site (plant) :: Planting Site (plant)	Sidewalk, Curb side : Cutout : Empty	3
D9	3330 Cesar Chavez St : South Van Ness Ave - Mission St	Planting site (plant) :: Planting Site (plant)	Sidewalk, Curb side : Cutout : Empty	4
D9	3342 Cesar Chavez St : South Van Ness Ave - Mission St	Planting site (plant) :: Planting Site (plant)	Sidewalk, Curb side : Cutout : Empty	2
D9	3400x Cesar Chavez St : Mission St - Valencia St	Planting site (plant) :: Planting Site (plant)	Median : Cutout : Empty	4

District	Location	Planting Site Type	Request Type	Tree No.
D9	3400x Cesar Chavez St : Mission St - Valencia St	Planting site (plant) :: Planting Site (plant)	Median : Yard : Empty	13
D9	3415 Cesar Chavez St : Mission St - Valencia St	Planting site (plant) :: Planting Site (plant)	Sidewalk, Curb side : Cutout : Empty	1
D9	3215 Cesar Chavez St : Folsom St - Shotwell St	Planting site (plant) :: Planting Site (plant)	Sidewalk, Curb side : Cutout : Empty	12
D9	282 Precita Ave : Shotwell St - Folsom St	Planting site (plant) :: Planting Site (plant)	Sidewalk, Curb side : Cutout : Tree	1
D9	1515 South Van Ness Ave : 26th St - Cesar Chavez St	Planting site (plant) :: Planting Site (plant)	Sidewalk, Curb side : Cutout : Empty	1
D9	1515 South Van Ness Ave : 26th St - Cesar Chavez St	Planting site (plant) :: Planting Site (plant)	Sidewalk, Curb side : Cutout : Empty	4
D9	186 Bradford St : Powhattan Ave - Cortland Ave	Planting site (plant) :: Planting Site (plant)	Sidewalk, Curb side : Cutout : Empty	1
D9	1230 Cortland Ave : Prentiss St - Nevada St	Planting site (plant) :: Planting Site (plant)	Sidewalk, Curb side : Cutout : Empty	1
D9	1499X Cortland Ave : Bronte St - Bradford St	Planting site (plant) :: Planting Site (plant)	Sidewalk, Curb side : Cutout : Empty	1
D9	1199x Eugenia Ave : Ellsworth St - Gates St	Planting site (plant) :: Planting Site (plant)	Sidewalk, Curb side : Cutout : Tree	2
D9	250 Moultrie St : Powhattan Ave - Eugenia Ave	Planting site (plant) :: Planting Site (plant)	Sidewalk, Curb side : Cutout : Empty	1
D9	475 Nevada St : Tompkins Ave - Ogden Ave	Planting site (plant) :: Planting Site (plant)	Sidewalk, Curb side : Cutout : Tree	1
D9	620 Brussels St : Woolsey St - Dwight St	Planting site (plant) :: Planting Site (plant)	Sidewalk, Curb side : Cutout : Potential	1
D9	140 Mansell St : Girard St - Brussels St	Planting site (plant) :: Planting Site (plant)	Sidewalk, Curb side : Cutout : Empty	1
D9	330 Burrows St : Brussels St - Goettingen St	Planting site (plant) :: Planting Site (plant)	Sidewalk, Curb side : Cutout : Potential	1
D9	423 Burrows St : Goettingen St - Somerset St	Planting site (plant) :: Planting Site (plant)	Sidewalk, Curb side : Cutout : Tree	7
D9	423 Burrows St : Goettingen St - Somerset St	Planting site (plant) :: Planting Site (plant)	Sidewalk, Curb side : Cutout : Empty	9
D9	239 Felton St : Brussels St - Goettingen St	Planting site (plant) :: Planting Site (plant)	Sidewalk, Curb side : Cutout : Empty	2
D9	2715 San Bruno Ave : Bacon St - Wayland St	Planting site (plant) :: Planting Site (plant)	Sidewalk, Curb side : Cutout : Tree	1
D9	560 Franconia St : Mayflower St - Powhattan Ave	Planting site (plant) :: Planting Site (plant)	Front Yard : Cutout : Empty	1
D9	80X Brewster St : MacEdonia St - Rutledge St	Planting site (plant) :: Planting Site (plant)	Sidewalk, Curb side : Cutout : Empty	1
D9	80X Brewster St : MacEdonia St - Rutledge St	Planting site (plant) :: Planting Site (plant)	Sidewalk, Curb side : Cutout : Empty	2
D9	125 Mullen Ave : Peralta Ave - Unnamed #186	Planting site (plant) :: Planting Site (plant)	Sidewalk, Curb side : Cutout : Tree	1
D9	239 Mullen Ave : Franconia St - Montcalm St	Planting site (plant) :: Planting Site (plant)	Sidewalk, Curb side : Cutout : Empty	1
D9	180X Peralta Ave : Florida St - Mullen Ave	Planting site (plant) :: Planting Site (plant)	Sidewalk, Curb side : Cutout : Tree	1
D9	531 Precita Ave : Alabama St - Florida St	Planting site (plant) :: Planting Site (plant)	Sidewalk, Curb side : Cutout : Empty	1
D9	1669 York St : Montcalm St - Holladay Ave	Planting site (plant) :: Planting Site (plant)	Sidewalk, Curb side : Cutout : Tree	2
D9	2889 24th St : Bryant St - Florida St	Planting site (plant) :: Planting Site (plant)	Sidewalk, Curb side : Cutout : Tree	2
D9	2950 24th St : Alabama St - Harrison St	Planting site (plant) :: Planting Site (plant)	Sidewalk, Curb side : Cutout : Empty	1
D9	2962 24th St : Alabama St - Harrison St	Planting site (plant) :: Planting Site (plant)	Sidewalk, Curb side : Cutout : Empty	1
D9	3000X 25th St : Florida St - Alabama St	Planting site (plant) :: Planting Site (plant)	Sidewalk, Curb side : Cutout : Empty	1

Tree Planting Sites

District	Location	Planting Site Type	Request Type	Tree No.
D9	3000X 25th St : Florida St - Alabama St	Planting site (plant) :: Planting Site (plant)	Sidewalk, Curb side : Cutout : Tree	1
D9	3000X 25th St : Florida St - Alabama St	Planting site (plant) :: Planting Site (plant)	Sidewalk, Curb side : Cutout : Empty	2
D9	3100 25th St : Balmy St - Treat Ave	Planting site (plant) :: Planting Site (plant)	Sidewalk, Curb side : Cutout : Empty	7
D9	3100 25th St : Harrison St - Balmy St	Planting site (plant) :: Planting Site (plant)	Sidewalk, Curb side : Cutout : Empty	8
D9	1242 Alabama St : 24th St - 25th St	Planting site (plant) :: Planting Site (plant)	Sidewalk, Curb side : Cutout : Tree	1
D9	1200 Florida St : 24th St - 25th St	Planting site (plant) :: Planting Site (plant)	Sidewalk, Curb side : Cutout : Tree	2
D9	1200 Florida St : 24th St - 25th St	Planting site (plant) :: Planting Site (plant)	Sidewalk, Curb side : Cutout : Tree	5
D9	2951 Folsom St : 25th St - 26th St	Planting site (plant) :: Planting Site (plant)	Sidewalk, Curb side : Cutout : Empty	1
D9	3149 18th St : Harrison St - Treat Ave	Planting site (plant) :: Planting Site (plant)	Sidewalk, Curb side : Cutout : Empty	1
D9	2979 21st St : Treat Ave - Folsom St	Planting site (plant) :: Planting Site (plant)	Sidewalk, Curb side : Cutout : Empty	2
D9	850 Florida St : 20th St - 21st St	Planting site (plant) :: Planting Site (plant)	Sidewalk, Curb side : Cutout : Empty	1
D9	2500 Harrison St : 21st St - 22nd St	Planting site (plant) :: Planting Site (plant)	Sidewalk, Curb side : Cutout : Empty	1
D9	2701 17th St : Bryant St - Florida St	Planting site (plant) :: Planting Site (plant)	Sidewalk, Curb side : Cutout : Empty	2
D9	2889 24th St : Bryant St - Florida St	Planting site (plant) :: Planting Site (plant)	Sidewalk, Curb side : Cutout : Empty	1
D9	170x Prospect Ave : Esmeralda Ave - Virginia Ave	Planting site (plant) :: Planting Site (plant)	Sidewalk, Curb side : Cutout : Empty	2
D9	58X Virginia Ave : Mission St - Coleridge St	Planting site (plant) :: Planting Site (plant)	Median : Cutout : Empty	1
D10	500X Delta St : Raymond Ave - Leland Ave	Planting site (plant) :: Planting Site (plant)	Sidewalk, Curb side : Cutout : Empty	2
D10	144 Peabody St : Visitacion Ave - Sunnysdale Ave	Planting site (plant) :: Planting Site (plant)	Sidewalk, Curb side : Cutout : Potential	1
D10	600X Visitacion Ave : Desmond St - Talbert St	Planting site (plant) :: Planting Site (plant)	Sidewalk, Curb side : Cutout : Tree	2
D10	600X Visitacion Ave : Desmond St - Talbert St	Planting site (plant) :: Planting Site (plant)	Sidewalk, Curb side : Cutout : Tree	4
D10	600X Visitacion Ave : Desmond St - Talbert St	Planting site (plant) :: Planting Site (plant)	Sidewalk, Curb side : Cutout : Tree	5
D10	600X Visitacion Ave : Desmond St - Talbert St	Planting site (plant) :: Planting Site (plant)	Sidewalk, Curb side : Cutout : Tree	7
D10	300 Wilde Ave : Goettingen St - Rutland St	Planting site (plant) :: Planting Site (plant)	Sidewalk, Curb side : Cutout : Potential	1
D10	318 Wilde Ave : Goettingen St - Rutland St	Planting site (plant) :: Planting Site (plant)	Sidewalk, Curb side : Cutout : Potential	1
D10	324 Wilde Ave : Goettingen St - Rutland St	Planting site (plant) :: Planting Site (plant)	Sidewalk, Curb side : Cutout : Potential	1
D10	330 Wilde Ave : Goettingen St - Rutland St	Planting site (plant) :: Planting Site (plant)	Sidewalk, Curb side : Cutout : Tree	1
D10	367 Wilde Ave : Goettingen St - Rutland St	Planting site (plant) :: Planting Site (plant)	Sidewalk, Curb side : Cutout : Potential	1
D10	2380 San Bruno Ave : Hale St - Silver Ave	Planting site (plant) :: Planting Site (plant)	Sidewalk, Curb side : Cutout : Abandoned	1
D10	1751 Silver Ave : Elmira St - Ledyard St	Planting site (plant) :: Planting Site (plant)	Sidewalk, Curb side : Cutout : Abandoned	1
D10	2750 18th St : York St - Bryant St	Planting site (plant) :: Planting Site (plant)	Sidewalk, Curb side : Cutout : Empty	4
D10	585 York St : Mariposa St - 18th St	Planting site (plant) :: Planting Site (plant)	Sidewalk, Curb side : Cutout : Empty	2

District	Location	Planting Site Type	Request Type	Tree No.
D10	585 York St : Mariposa St - 18th St	Planting site (plant) :: Planting Site (plant)	Sidewalk, Curb side : Cutout : Empty	3
D10	111 Potrero Ave : Alameda St - 15th St	Planting site (plant) :: Planting Site (plant)	Sidewalk, Curb side : Cutout : Tree	1
D10	2233 17th St : San Bruno Ave - Utah St	Planting site (plant) :: Planting Site (plant)	Sidewalk, Curb side : Cutout : Empty	2
D10	501 Hampshire St : Mariposa St - 18th St	Planting site (plant) :: Planting Site (plant)	Sidewalk, Curb side : Cutout : Empty	5
D10	801 Hampshire St : 20th St - 21st St	Planting site (plant) :: Planting Site (plant)	Sidewalk, Curb side : Cutout : Empty	1
D10	848 Potrero Ave : 20th St - 21st St	Planting site (plant) :: Planting Site (plant)	Sidewalk, Curb side : Cutout : Empty	1
D10	1001 Hampshire St : 22nd St - 23rd St	Planting site (plant) :: Planting Site (plant)	Sidewalk, Curb side : Cutout : Empty	1
D10	1165 Kansas St : Humboldt St - 23rd St	Planting site (plant) :: Planting Site (plant)	Sidewalk, Curb side : Cutout : Empty	1
D10	800 Wisconsin St : 22nd St - Madera St	Planting site (plant) :: Planting Site (plant)	: : Empty	1
D10	2250 24th St : Rhode Island St - Kansas St	Planting site (plant) :: Planting Site (plant)	Sidewalk, Curb side : Cutout : Empty	4
D10	2749X 24th St : Potrero Ave - Hampshire St	Planting site (plant) :: Planting Site (plant)	Sidewalk, Curb side : Cutout : Empty	4
D10	2749X 24th St : Potrero Ave - Hampshire St	Planting site (plant) :: Planting Site (plant)	Sidewalk, Curb side : Cutout : Empty	5
D10	1400 Potrero Ave : 25th St - Hwy 101 S On Ramp	Planting site (plant) :: Planting Site (plant)	Sidewalk, Curb side : Cutout : Empty	3
D10	1346 Vermont St : 24th St - 25th St	Planting site (plant) :: Planting Site (plant)	Sidewalk, Curb side : Cutout : Empty	1
D10	1348 Vermont St : 24th St - 25th St	Planting site (plant) :: Planting Site (plant)	Sidewalk, Curb side : Cutout : Empty	1
D10	2345X Silver Ave : Quesada Ave - Quint St	Planting site (plant) :: Planting Site (plant)	Sidewalk, Curb side : Cutout : Abandoned	2
D10	40 Exeter St : Paul Ave - Salinas Ave	Planting site (plant) :: Planting Site (plant)	Sidewalk, Curb side : Cutout : Empty	1
D10	23 Wheat St : Paul Ave - Bay Shore Blvd	Planting site (plant) :: Planting Site (plant)	Sidewalk, Curb side : Cutout : Empty	1
D10	144 Harkness Ave : Girard St - Brussels St	Planting site (plant) :: Planting Site (plant)	Sidewalk, Curb side : Cutout : Potential	1
D10	230 Harkness Ave : Brussels St - Goettingen St	Planting site (plant) :: Planting Site (plant)	Sidewalk, Curb side : Cutout : Potential	1
D10	231 Harkness Ave : Brussels St - Goettingen St	Planting site (plant) :: Planting Site (plant)	Sidewalk, Curb side : Cutout : Potential	1
D10	125 Ordway St : Girard St - Brussels St	Planting site (plant) :: Planting Site (plant)	Sidewalk, Curb side : Cutout : Potential	2
D10	150 Wilde Ave : Girard St - Brussels St	Planting site (plant) :: Planting Site (plant)	Sidewalk, Curb side : Cutout : Potential	1
D10	6212 03rd St : Gilman Ave - Hollister Ave	Planting site (plant) :: Planting Site (plant)	Sidewalk, Curb side : Cutout : Empty	1
D10	75 Carr St : Paul Ave - Salinas Ave	Planting site (plant) :: Planting Site (plant)	Sidewalk, Curb side : Cutout : Empty	1
D10	5701 03rd St : Bancroft Ave - Carroll Ave	Planting site (plant) :: Planting Site (plant)	Sidewalk, Curb side : Cutout : Empty	1
D10	5701 03rd St : Bancroft Ave - Carroll Ave	Planting site (plant) :: Planting Site (plant)	Sidewalk, Curb side : Cutout : Empty	5
D10	2220X Ingalls St : Wallace Ave - Yosemite Ave	Planting site (plant) :: Planting Site (plant)	Sidewalk, Curb side : Cutout : Tree	1
D10	1999 Lane St : Thomas Ave - Underwood Ave	Planting site (plant) :: Planting Site (plant)	Sidewalk, Curb side : Yard : Potential	1
D10	1999 Lane St : Thomas Ave - Underwood Ave	Planting site (plant) :: Planting Site (plant)	Sidewalk, Curb side : Yard : Potential	2
D10	1999 Lane St : Thomas Ave - Underwood Ave	Planting site (plant) :: Planting Site (plant)	Sidewalk, Curb side : Yard : Potential	3

Tree Planting Sites

District	Location	Planting Site Type	Request Type	Tree No.
D10	2001X Lane St : Underwood Ave - Van Dyke Ave	Planting site (plant) :: Planting Site (plant)	Sidewalk, Curb side : Cutout : Tree	
D10	2031 Lane St : Underwood Ave - Van Dyke Ave	Planting site (plant) :: Planting Site (plant)	Sidewalk, Curb side : Cutout : Tree	
D10	2031 Lane St : Underwood Ave - Van Dyke Ave	Planting site (plant) :: Planting Site (plant)	Sidewalk, Curb side : Cutout : Empty	1
D10	2031 Lane St : Underwood Ave - Van Dyke Ave	Planting site (plant) :: Planting Site (plant)	Sidewalk, Curb side : Cutout : Empty	2
D10	1618 Quesada Ave : Lane St - 03rd St	Planting site (plant) :: Planting Site (plant)	Sidewalk, Curb side : Cutout : Empty	1
D10	1627 Quesada Ave : Lane St - 03rd St	Planting site (plant) :: Planting Site (plant)	Sidewalk, Curb side : Cutout : Empty	1
D10	201X Cashmere St : Whitney Young Cir - La Salle Ave	Planting site (plant) :: Planting Site (plant)	Sidewalk, Curb side : Cutout : Abandoned	14
D10	50 Dedman Ct : Whitney Young Cir - Dedman Ct	Planting site (plant) :: Planting Site (plant)	Sidewalk, Curb side : Cutout : Tree	2
D10	1582 La Salle Ave : Cashmere St - Mendell St	Planting site (plant) :: Planting Site (plant)	Sidewalk, Curb side : Cutout : Empty	1
D10	1221 Newhall St : McKinnon Ave - Newcomb Ave	Planting site (plant) :: Planting Site (plant)	Sidewalk, Curb side : Cutout : Tree	4
D10	2 Madera St : Arkansas St - Wisconsin St	Planting site (plant) :: Planting Site (plant)	Sidewalk, Curb side : Cutout : Empty	2
D10	2 Madera St : Arkansas St - Wisconsin St	Planting site (plant) :: Planting Site (plant)	Sidewalk, Curb side : Cutout : Empty	3
D10	354 Arkansas St : 18th St - 19th St	Planting site (plant) :: Planting Site (plant)	Sidewalk, Curb side : Cutout : Empty	1
D10	45 Southern Heights Ave : Carolina St - De Haro St	Planting site (plant) :: Planting Site (plant)	Sidewalk, Curb side : Cutout : Potential	3
D10	226 Missouri St : Mariposa St - 18th St	Planting site (plant) :: Planting Site (plant)	Sidewalk, Curb side : Cutout : Empty	1
D10	1625 Owens St : Unnamed Private - Campus Way	Planting site (plant) :: Planting Site (plant)	Sidewalk, Curb side : Cutout : Empty	2
D10	1625 Owens St : Unnamed Private - Campus Way	Planting site (plant) :: Planting Site (plant)	Sidewalk, Curb side : Cutout : Empty	8
D10	2011 03rd St : Mariposa St - 18th St	Planting site (plant) :: Planting Site (plant)	Sidewalk, Curb side : Cutout : Empty	1
D10	2472 03rd St : 20th St - 22nd St	Planting site (plant) :: Planting Site (plant)	Sidewalk, Curb side : Cutout : Empty	2
D10	1300X Fairfax Ave : Lane St - Mendell St	Planting site (plant) :: Planting Site (plant)	Sidewalk, Curb side : Cutout : Empty	4
D10	50 Mendell St : Cargo Way - Newhall St	Planting site (plant) :: Planting Site (plant)	Sidewalk, Curb side : Cutout : Empty	5
D10	1100X Evans Ave : Jennings St - Keith St	Planting site (plant) :: Planting Site (plant)	Sidewalk, Curb side : Cutout : Empty	5
D10	1201 Evans Ave : Keith St - Mendell St	Planting site (plant) :: Planting Site (plant)	Sidewalk, Curb side : Cutout : Empty	3
D10	1300 Evans Ave : Keith St - Mendell St	Planting site (plant) :: Planting Site (plant)	Sidewalk, Curb side : Cutout : Tree	20
D10	100 Jennings St : Cargo Way - Burke Ave	Planting site (plant) :: Planting Site (plant)	Sidewalk, Curb side : Cutout : Abandoned	3
D10	100 Jennings St : Cargo Way - Burke Ave	Planting site (plant) :: Planting Site (plant)	Sidewalk, Curb side : Cutout : Abandoned	8
D10	100 Jennings St : Cargo Way - Burke Ave	Planting site (plant) :: Planting Site (plant)	Sidewalk, Curb side : Cutout : Abandoned	11
D10	2X Newhall St : Jennings St - End: 01-99 Block	Planting site (plant) :: Planting Site (plant)	Sidewalk, Curb side : Cutout : Abandoned	2
D10	60 Reuel Ct : Hudson Ave - Reuel Ct	Planting site (plant) :: Planting Site (plant)	Sidewalk, Curb side : Cutout : Abandoned	1
D10	72 Bertha Ln : Harbor Rd - Hudson Ave	Planting site (plant) :: Planting Site (plant)	Sidewalk, Curb side : Cutout : Abandoned	2
D10	7 Carpenter Ct : Start: 01-11 Block - Whitney Young Cir	Planting site (plant) :: Planting Site (plant)	Sidewalk, Curb side : Cutout : Tree	1

District	Location	Planting Site Type	Request Type	Tree No.
D10	27 Commer Ct : Start: 01-99 Block - Garlington Ct	Planting site (plant) :: Planting Site (plant)	Sidewalk, Curb side : Cutout : Abandoned	2
D10	41 Garlington Ct : La Salle Ave - Commer Ct	Planting site (plant) :: Planting Site (plant)	Sidewalk, Curb side : Cutout : Abandoned	2
D10	35 Hudson Ave : Start: 1000-1029 Block Ingalls St	Planting site (plant) :: Planting Site (plant)	Sidewalk, Curb side : Cutout : Abandoned	1
D10	65 Hudson Ave : Start: 1000-1029 Block Ingalls St	Planting site (plant) :: Planting Site (plant)	Sidewalk, Curb side : Cutout : Abandoned	1
D10	65 Hudson Ave : Start: 1000-1029 Block Ingalls St	Planting site (plant) :: Planting Site (plant)	Sidewalk, Curb side : Cutout : Abandoned	2
D10	65 Hudson Ave : Start: 1000-1029 Block Ingalls St	Planting site (plant) :: Planting Site (plant)	Sidewalk, Curb side : Cutout : Abandoned	3
D10	65 Hudson Ave : Start: 1000-1029 Block Ingalls St	Planting site (plant) :: Planting Site (plant)	Sidewalk, Curb side : Cutout : Abandoned	4
D10	65 Hudson Ave : Start: 1000-1029 Block Ingalls St	Planting site (plant) :: Planting Site (plant)	Sidewalk, Curb side : Cutout : Abandoned	5
D10	65 Hudson Ave : Start: 1000-1029 Block Ingalls St	Planting site (plant) :: Planting Site (plant)	Sidewalk, Curb side : Cutout : Abandoned	6
D10	65 Hudson Ave : Start: 1000-1029 Block Ingalls St	Planting site (plant) :: Planting Site (plant)	Sidewalk, Curb side : Cutout : Abandoned	7
D10	65 Hudson Ave : Start: 1000-1029 Block Ingalls St	Planting site (plant) :: Planting Site (plant)	Sidewalk, Curb side : Cutout : Abandoned	8
D10	65 Hudson Ave : Start: 1000-1029 Block Ingalls St	Planting site (plant) :: Planting Site (plant)	Sidewalk, Curb side : Cutout : Abandoned	9
D10	65 Hudson Ave : Start: 1000-1029 Block Ingalls St	Planting site (plant) :: Planting Site (plant)	Sidewalk, Curb side : Cutout : Abandoned	10
D10	65 Hudson Ave : Start: 1000-1029 Block Ingalls St	Planting site (plant) :: Planting Site (plant)	Sidewalk, Curb side : Cutout : Abandoned	11
D10	96 Hudson Ave : Start: 1000-1029 Block Ingalls St	Planting site (plant) :: Planting Site (plant)	Sidewalk, Curb side : Cutout : Abandoned	1
D10	1487 McKinnon Ave : Start: 1400-1499 Block - Lane St	Planting site (plant) :: Planting Site (plant)	Sidewalk, Curb side : Cutout : Tree	1
D10	1439 Oakdale Ave : Keith St - Lane St	Planting site (plant) :: Planting Site (plant)	Sidewalk, Curb side : Cutout : Tree	1
D10	1200 Ingalls St : Beatrice Ln - La Salle Ave	Planting site (plant) :: Planting Site (plant)	Sidewalk, Curb side : Cutout : Potential	10
D10	1235 Quesada Ave : Hawes St - Ingalls St	Planting site (plant) :: Planting Site (plant)	Sidewalk, Curb side : Cutout : Empty	1
D10	1200x Shafter Ave : Hawes St - Ingalls St	Planting site (plant) :: Planting Site (plant)	Median : Cutout : Tree	1
D10	1325x Thomas Ave : Ingalls St - Jennings St	Planting site (plant) :: Planting Site (plant)	Sidewalk, Curb side : Cutout : Potential	1
D11	231 Faxon Ave : Lakeview Ave - Grafton Ave	Planting site (plant) :: Planting Site (plant)	Sidewalk, Curb side : Yard : Empty	1
D11	515 Grafton Ave : Miramar Ave - Capitol Ave	Planting site (plant) :: Planting Site (plant)	Sidewalk, Curb side : Cutout : Tree	2
D11	629 Grafton Ave : Capitol Ave - Faxon Ave	Planting site (plant) :: Planting Site (plant)	Sidewalk, Curb side : Cutout : Empty	1
D11	43 Granada Ave : Lakeview Ave - Grafton Ave	Planting site (plant) :: Planting Site (plant)	Sidewalk, Curb side : Cutout : Tree	1
D11	53 Granada Ave : Lakeview Ave - Grafton Ave	Planting site (plant) :: Planting Site (plant)	Sidewalk, Curb side : Cutout : Tree	1
D11	55 Granada Ave : Lakeview Ave - Grafton Ave	Planting site (plant) :: Planting Site (plant)	Sidewalk, Curb side : Cutout : Tree	1
D11	83 Granada Ave : Lakeview Ave - Grafton Ave	Planting site (plant) :: Planting Site (plant)	Sidewalk, Curb side : Cutout : Potential	1
D11	89 Granada Ave : Lakeview Ave - Grafton Ave	Planting site (plant) :: Planting Site (plant)	Sidewalk, Curb side : Cutout : Tree	1
D11	193 Granada Ave : Grafton Ave - Holloway Ave	Planting site (plant) :: Planting Site (plant)	Sidewalk, Curb side : Cutout : Empty	2
D11	161 Miramar Ave : Grafton Ave - Holloway Ave	Planting site (plant) :: Planting Site (plant)	Sidewalk, Curb side : Cutout : Empty	1

Tree Planting Sites

District	Location	Planting Site Type	Request Type	Tree No.
D11	244 Farallones St : Capitol Ave - Orizaba Ave	Planting site (plant) :: Planting Site (plant)	Sidewalk, Curb side : Cutout : Empty	1
D11	2700 Alemany Blvd : Naglee Ave - Whipple Ave	Planting site (plant) :: Planting Site (plant)	Sidewalk, Curb side : Cutout : Tree	1
D11	2849X Alemany Blvd : Naglee Ave - Farragut Ave	Planting site (plant) :: Planting Site (plant)	Sidewalk, Curb side : Cutout : Tree	12
D11	483 Ellington Ave : Naglee Ave - Whipple Ave	Planting site (plant) :: Planting Site (plant)	Sidewalk, Curb side : Cutout : Empty	2
D11	87 Laura St : Mission St - Huron Ave	Planting site (plant) :: Planting Site (plant)	Sidewalk, Curb side : Cutout : Tree	3
D11	5736 Mission St : Farragut Ave - Laura St	Planting site (plant) :: Planting Site (plant)	Sidewalk, Curb side : Cutout : Tree	1
D11	5811 Mission St : Oliver St - Lawrence Ave	Planting site (plant) :: Planting Site (plant)	Sidewalk, Curb side : Cutout : Tree	1
D11	60 Rae Ave : Naglee Ave - Whipple Ave	Planting site (plant) :: Planting Site (plant)	Sidewalk, Curb side : Cutout : Potential	1
D11	175 Rae Ave : Whipple Ave - Farragut Ave	Planting site (plant) :: Planting Site (plant)	Sidewalk, Curb side : Cutout : Empty	1
D11	4 Lobos St : Caine Ave - Plymouth Ave	Planting site (plant) :: Planting Site (plant)	Sidewalk, Curb side : Yard : Empty	1
D11	22 Lobos St : Caine Ave - Plymouth Ave	Planting site (plant) :: Planting Site (plant)	Sidewalk, Curb side : Cutout : Tree	1
D11	48 Lobos St : Caine Ave - Plymouth Ave	Planting site (plant) :: Planting Site (plant)	Sidewalk, Curb side : Yard : Empty	1
D11	52 Lobos St : Caine Ave - Plymouth Ave	Planting site (plant) :: Planting Site (plant)	Sidewalk, Curb side : Yard : Empty	3
D11	58 Lobos St : Caine Ave - Plymouth Ave	Planting site (plant) :: Planting Site (plant)	Sidewalk, Curb side : Yard : Empty	1
D11	502 Plymouth Ave : Lobos St - Minerva St	Planting site (plant) :: Planting Site (plant)	Sidewalk, Curb side : Cutout : Empty	1
D11	199x Ridge Ln : Tara St - Majestic Ave	Planting site (plant) :: Planting Site (plant)	Unaccepted Street : Yard : Potential	1
D11	199x Ridge Ln : Tara St - Majestic Ave	Planting site (plant) :: Planting Site (plant)	Unaccepted Street : Yard : Potential	2
D11	199x Ridge Ln : Tara St - Majestic Ave	Planting site (plant) :: Planting Site (plant)	Unaccepted Street : Yard : Potential	3
D11	2699 San Jose Ave : Naglee Ave - Whipple Ave	Planting site (plant) :: Planting Site (plant)	Sidewalk, Curb side : Cutout : Empty	2
D11	2699 San Jose Ave : Naglee Ave - Whipple Ave	Planting site (plant) :: Planting Site (plant)	Sidewalk, Curb side : Cutout : Empty	3
D11	2799X San Jose Ave : Whipple Ave - Farragut Ave	Planting site (plant) :: Planting Site (plant)	Sidewalk, Curb side : Cutout : Empty	1
D11	2799X San Jose Ave : Whipple Ave - Farragut Ave	Planting site (plant) :: Planting Site (plant)	Sidewalk, Curb side : Cutout : Empty	2
D11	2799X San Jose Ave : Whipple Ave - Farragut Ave	Planting site (plant) :: Planting Site (plant)	Sidewalk, Curb side : Cutout : Empty	3
D11	2799X San Jose Ave : Whipple Ave - Farragut Ave	Planting site (plant) :: Planting Site (plant)	Sidewalk, Curb side : Cutout : Empty	4
D11	2799X San Jose Ave : Whipple Ave - Farragut Ave	Planting site (plant) :: Planting Site (plant)	Sidewalk, Curb side : Cutout : Empty	5
D11	250 Howth St : Niagara Ave - Mount Vernon Ave	Planting site (plant) :: Planting Site (plant)	Sidewalk, Curb side : Cutout : Empty	1
D11	700 Mount Vernon Ave : Louisburg St - Howth St	Planting site (plant) :: Planting Site (plant)	Sidewalk, Curb side : Cutout : Tree	1
D11	608 Niagara Ave : Tara St - Louisburg St	Planting site (plant) :: Planting Site (plant)	Front Yard : Yard : Potential	1
D11	700 Niagara Ave : Louisburg St - Howth St	Planting site (plant) :: Planting Site (plant)	Sidewalk, Curb side : Cutout : Potential	1
D11	720 Niagara Ave : Louisburg St - Howth St	Planting site (plant) :: Planting Site (plant)	Sidewalk, Curb side : Cutout : Potential	1
D11	732 Niagara Ave : Louisburg St - Howth St	Planting site (plant) :: Planting Site (plant)	Sidewalk, Curb side : Cutout : Potential	1

District	Location	Planting Site Type	Request Type	Tree No.
D11	744 Niagara Ave : Louisburg St - Howth St	Planting site (plant) :: Planting Site (plant)	Sidewalk, Curb side : Cutout : Potential	1
D11	745 Niagara Ave : Louisburg St - Howth St	Planting site (plant) :: Planting Site (plant)	Sidewalk, Curb side : Cutout : Potential	1
D11	749 Niagara Ave : Louisburg St - Howth St	Planting site (plant) :: Planting Site (plant)	Sidewalk, Curb side : Cutout : Potential	1
D11	129 Shawnee Ave : Delano Ave - Nahua Ave	Planting site (plant) :: Planting Site (plant)	Sidewalk, Property side : Cutout : Tree	1
D11	283 Tara St : Niagara Ave - Mount Vernon Ave	Planting site (plant) :: Planting Site (plant)	Sidewalk, Curb side : Cutout : Potential	1
D11	312 Tara St : Mount Vernon Ave - Ridge Ln	Planting site (plant) :: Planting Site (plant)	Sidewalk, Curb side : Cutout : Potential	1
D11	322 Tara St : Mount Vernon Ave - Ridge Ln	Planting site (plant) :: Planting Site (plant)	Sidewalk, Curb side : Cutout : Potential	1
D11	30 Granada Ave : Lakeview Ave - Grafton Ave	Planting site (plant) :: Planting Site (plant)	Sidewalk, Curb side : Cutout : Potential	1
D11	98 Granada Ave : Lakeview Ave - Grafton Ave	Planting site (plant) :: Planting Site (plant)	Sidewalk, Curb side : Cutout : Potential	3
D11	5098 Mission St : Amazon Ave - Geneva Ave	Planting site (plant) :: Planting Site (plant)	Sidewalk, Curb side : Cutout : Tree	1
D11	286 Ocean Ave : Onondaga Ave - Delano Ave	Planting site (plant) :: Planting Site (plant)	Sidewalk, Curb side : Cutout : Tree	2
D11	2400X Alemany Blvd : Mount Vernon Ave - Ottawa Ave	Planting site (plant) :: Planting Site (plant)	Median : Cutout : Tree	7
D11	2600X Alemany Blvd : Foote Ave - Naglee Ave	Planting site (plant) :: Planting Site (plant)	Median : Cutout : Tree	7
D11	2600x Alemany Blvd : Foote Ave - Naglee Ave	Planting site (plant) :: Planting Site (plant)	Median : Cutout : Tree	13
D11	375 Ellington Ave : Dichiera Ct - Naglee Ave	Planting site (plant) :: Planting Site (plant)	Sidewalk, Curb side : Cutout : Empty	1
D11	399 Ellington Ave : Dichiera Ct - Naglee Ave	Planting site (plant) :: Planting Site (plant)	Sidewalk, Curb side : Cutout : Empty	1
D11	15 Cordova St : Rolph St - Athens St	Planting site (plant) :: Planting Site (plant)	Sidewalk, Curb side : Cutout : Empty	1
D11	15 Cordova St : Rolph St - Athens St	Planting site (plant) :: Planting Site (plant)	Sidewalk, Curb side : Cutout : Empty	2
D11	201X Winding Way : Cordova St - Drake St	Planting site (plant) :: Planting Site (plant)	Sidewalk, Curb side : Cutout : Empty	1
D11	201X Winding Way : Cordova St - Drake St	Planting site (plant) :: Planting Site (plant)	Sidewalk, Curb side : Cutout : Empty	2
D11	39 Curtis St : Rolph St - Morse St	Planting site (plant) :: Planting Site (plant)	Sidewalk, Curb side : Cutout : Empty	1
D11	1700 Alemany Blvd : San Juan Ave - Ocean Ave	Planting site (plant) :: Planting Site (plant)	Median : Cutout : Empty	3
D11	1700 Alemany Blvd : San Juan Ave - Ocean Ave	Planting site (plant) :: Planting Site (plant)	Sidewalk, Curb side : Cutout : Empty	3
D11	1830 Alemany Blvd : Ocean Ave - Onondaga Ave	Planting site (plant) :: Planting Site (plant)	Sidewalk, Curb side : Cutout : Empty	3
D11	1985 Alemany Blvd : Onondaga Ave - Seneca Ave	Planting site (plant) :: Planting Site (plant)	Sidewalk, Curb side : Cutout : Empty	4
D11	1985 Alemany Blvd : Onondaga Ave - Seneca Ave	Planting site (plant) :: Planting Site (plant)	Sidewalk, Curb side : Cutout : Empty	6
D11	490 London St : Persia Ave - Russia Ave	Planting site (plant) :: Planting Site (plant)	Sidewalk, Curb side : Cutout : Tree	2
D11	4840 Mission St : Onondaga Ave - France Ave	Planting site (plant) :: Planting Site (plant)	Sidewalk, Curb side : Cutout : Empty	7
D11	27 Ocean Ave : Mission St - Persia Ave	Planting site (plant) :: Planting Site (plant)	Sidewalk, Curb side : Cutout : Abandoned	1
D11	27 Ocean Ave : Mission St - Persia Ave	Planting site (plant) :: Planting Site (plant)	Sidewalk, Curb side : Cutout : Empty	3
D11	25 Russia Ave : Mission St - London St	Planting site (plant) :: Planting Site (plant)	Sidewalk, Curb side : Cutout : Tree	1

Tree Planting Sites

District	Location	Planting Site Type	Request Type	Tree No.
D11	1447 Alemany Blvd : Tingley St - Theresa St	Planting site (plant) :: Planting Site (plant)	Sidewalk, Curb side : Cutout : Empty	2
D11	1500x Alemany Blvd : Cotter St - Santa Rosa Ave	Planting site (plant) :: Planting Site (plant)	Median : Cutout : Potential	6
D11	4519 Mission St : Excelsior Ave - Santa Rosa Ave	Planting site (plant) :: Planting Site (plant)	Sidewalk, Curb side : Cutout : Empty	1
D11	65 Norton St : Mission St - Alemany Blvd	Planting site (plant) :: Planting Site (plant)	Sidewalk, Curb side : Cutout : Tree	1
D11	227 Santa Rosa Ave : Capistrano Ave - San Gabriel Ave	Planting site (plant) :: Planting Site (plant)	Sidewalk, Curb side : Cutout : Potential	1
D11	478 Athens St : Brazil Ave - Persia Ave	Planting site (plant) :: Planting Site (plant)	Sidewalk, Curb side : Cutout : Empty	1
D11	822 Brazil Ave : Athens St - Moscow St	Planting site (plant) :: Planting Site (plant)	Sidewalk, Curb side : Cutout : Tree	1
D11	215 Madrid St : Avalon Ave - Excelsior Ave	Planting site (plant) :: Planting Site (plant)	Sidewalk, Curb side : Cutout : Tree	1
D11	215 Madrid St : Avalon Ave - Excelsior Ave	Planting site (plant) :: Planting Site (plant)	Sidewalk, Curb side : Cutout : Tree	2
D11	406 Persia Ave : Madrid St - Edinburg St	Planting site (plant) :: Planting Site (plant)	Sidewalk, Curb side : Cutout : Abandoned	1
D11	762 Vienna St : France Ave - Italy Ave	Planting site (plant) :: Planting Site (plant)	Sidewalk, Curb side : Cutout : Empty	1
D11	1750 Geneva Ave : Linda Vista Stps - Stoneridge Ln	Planting site (plant) :: Planting Site (plant)	Front Yard : Cutout : Empty	3
D11	1888 Geneva Ave : Stoneridge Ln - Brookdale Ave	Planting site (plant) :: Planting Site (plant)	Sidewalk, Property side : Cutout : Tree	1
D11	339 Chicago Way : Naylor St - Cordova St	Planting site (plant) :: Planting Site (plant)	Sidewalk, Curb side : Yard : Empty	1
D11	339 Cordova St : Munich St - Prague St	Planting site (plant) :: Planting Site (plant)	Sidewalk, Curb side : Cutout : Empty	1
D11	500 Rolph St : Munich St - Prague St	Planting site (plant) :: Planting Site (plant)	Sidewalk, Curb side : Cutout : Empty	1
D11	275 Munich St : Excelsior Ave - Brazil Ave	Planting site (plant) :: Planting Site (plant)	Sidewalk, Curb side : Cutout : Tree	1
D11	749X Peru Ave : Valmar Ter - Felton St	Planting site (plant) :: Planting Site (plant)	Sidewalk, Curb side : Cutout : Empty	2
D11	1199 Goettingen St : Ward St - Harkness Ave	Planting site (plant) :: Planting Site (plant)	Sidewalk, Curb side : Cutout : Potential	1
D11	1199 Goettingen St : Ward St - Harkness Ave	Planting site (plant) :: Planting Site (plant)	Sidewalk, Curb side : Cutout : Potential	2
D11	1298 Goettingen St : Wilde Ave - Alpha St	Planting site (plant) :: Planting Site (plant)	Sidewalk, Curb side : Cutout : Potential	1
D11	1298 Goettingen St : Wilde Ave - Alpha St	Planting site (plant) :: Planting Site (plant)	Sidewalk, Curb side : Cutout : Potential	2
D11	1298 Goettingen St : Wilde Ave - Alpha St	Planting site (plant) :: Planting Site (plant)	Sidewalk, Curb side : Cutout : Potential	3
D11	1298 Goettingen St : Wilde Ave - Alpha St	Planting site (plant) :: Planting Site (plant)	Sidewalk, Curb side : Cutout : Potential	4
D11	140 Harkness Ave : Girard St - Brussels St	Planting site (plant) :: Planting Site (plant)	Sidewalk, Curb side : Cutout : Potential	1
D11	299 Howth St : Niagara Ave - Mount Vernon Ave	Planting site (plant) :: Planting Site (plant)	Sidewalk, Curb side : Cutout : Tree	
D11	300x Howth St : Mount Vernon Ave - Ridge Ln	Planting site (plant) :: Planting Site (plant)	Sidewalk, Curb side : Cutout : Empty	2
D11	300x Howth St : Mount Vernon Ave - Ridge Ln	Planting site (plant) :: Planting Site (plant)	Sidewalk, Curb side : Cutout : Empty	5
D11	645 Niagara Ave : Tara St - Louisburg St	Planting site (plant) :: Planting Site (plant)	Sidewalk, Curb side : Cutout : Tree	1
D11	645 Niagara Ave : Tara St - Louisburg St	Planting site (plant) :: Planting Site (plant)	Sidewalk, Curb side : Cutout : Potential	2
D11	111 Whipple Ave : Ellington Ave - Rae Ave	Planting site (plant) :: Planting Site (plant)	Sidewalk, Curb side : Cutout : Tree	1

District	Location	Planting Site Type	Request Type	Tree No.
D11	3602 Alemany Blvd : Brotherhood Way - Victoria St	Planting site (plant) :: Planting Site (plant)	Sidewalk, Curb side : Cutout : Empty	2
D11	165 De Long St : Rhine St - Wilson St	Planting site (plant) :: Planting Site (plant)	Sidewalk, Curb side : Cutout : Tree	1
D11	215 De Long St : Wilson St - Orizaba Ave	Planting site (plant) :: Planting Site (plant)	Sidewalk, Curb side : Cutout : Tree	1
D11	215 De Long St : Wilson St - Orizaba Ave	Planting site (plant) :: Planting Site (plant)	Sidewalk, Curb side : Cutout : Tree	2
D11	221 De Long St : Wilson St - Orizaba Ave	Planting site (plant) :: Planting Site (plant)	Sidewalk, Curb side : Cutout : Tree	1
D11	221 De Long St : Wilson St - Orizaba Ave	Planting site (plant) :: Planting Site (plant)	Sidewalk, Curb side : Cutout : Tree	2
D11	221 De Long St : Wilson St - Orizaba Ave	Planting site (plant) :: Planting Site (plant)	Sidewalk, Curb side : Cutout : Tree	3
D11	221 De Long St : Wilson St - Orizaba Ave	Planting site (plant) :: Planting Site (plant)	Sidewalk, Curb side : Yard : Tree	4
D11	221 De Long St : Wilson St - Orizaba Ave	Planting site (plant) :: Planting Site (plant)	Sidewalk, Curb side : Yard : Tree	5
D11	221 De Long St : Wilson St - Orizaba Ave	Planting site (plant) :: Planting Site (plant)	Sidewalk, Curb side : Yard : Tree	6
D11	221 De Long St : Wilson St - Orizaba Ave	Planting site (plant) :: Planting Site (plant)	Sidewalk, Curb side : Yard : Tree	7
D11	40 Rhine St : De Long St - Wilson St	Planting site (plant) :: Planting Site (plant)	Sidewalk, Curb side : Cutout : Tree	1

[this page intentionally left blank]



San Francisco
County Transportation
Authority

San Francisco County Transportation Authority Allocation Request Form

FY of Allocation Action:	FY2021/22
Project Name:	Golden Gate Park - JFK Drive Access Equity Study
Grant Recipient:	San Francisco County Transportation Authority

EXPENDITURE PLAN INFORMATION

PROP K Expenditure Plans	Transportation Demand Mgmt
Current PROP K Request:	\$200,000
Supervisory Districts	Citywide

REQUEST

Brief Project Description

This Study will seek to understand access patterns and transportation barriers to Golden Gate Park with a focus on racial equity as well as specific barriers experienced by residents in Recreation and Park Department Equity Zones. This Study will coordinate with and inform the Recreation and Park Department and the San Francisco Municipal Transportation Agency's ongoing efforts to develop a long-term operations plan for John F. Kennedy Drive.

Detailed Scope, Project Benefits and Community Outreach

Detailed scope is provided as an attachment

Project Location

Golden Gate Park

Project Phase(s)

Planning/Conceptual Engineering (PLAN)

5YPP/STRATEGIC PLAN INFORMATION

Type of Project in the Prop K 5YPP/Prop AA Strategic Plan?	New Project
-------------------------------------------------------------------	-------------

Justification for Necessary Amendment

This request includes an amendment to the Transportation Demand Management/Parking Management 5YPP to reprogram \$200,000 from the Neighborhood Transportation Improvement Program placeholder to the subject project.

Golden Gate Park - JFK Drive Access Equity Study

Detailed Scope

Background

In early 2021, the San Francisco County Transportation Authority (SFCTA) led Golden Gate Park Stakeholder Working Group and Action Framework identified access needs for Golden Gate Park (the Park) and developed an action framework to respond to those needs. The San Francisco Municipal Transportation Agency (SFMTA) and the Recreation and Park Department (RPD) are now jointly leading a process which will further develop park access improvements as well as alternatives for John F Kennedy Drive (JFK) which has been car-free since April of 2020. In April of 2021, Transportation Authority Commissioner Shamann Walton requested that the SFCTA lead the Golden Gate Park - JFK Drive Access Equity Study (Study), which compliments and informs the ongoing SFMTA and RPD process with a specific focus on racial and economic equity in Golden Gate Park.

Assumptions

- Study will consider access to Golden Gate Park (the Park) for residents of Recreation and Park Department Equity Zones, focusing on areas most distant from Golden Gate Park (see attachment for a map of Equity Zones).
- Study will focus on racial equity, with recognition that Equity Zones are defined more broadly.
- Study outreach will be coordinated with the SFMTA and RPD's expected citywide outreach to reach communities of concern beyond a racial equity focus (for example, seniors, people with disabilities, people with low english proficiency, people with low incomes, and zero car households).
- Study will document Park access equity issues prior to San Francisco's COVID emergency order; during the City's emergency order when portions of Park roadways were designated car-free (existing condition); and for potential future JFK configurations to be defined by the SFMTA and RPD's upcoming process (up to 3).
- Study will not focus on access to Park institutions specifically, but instead focus on equity of access to the publicly-open areas of the Park.
- Study will not duplicate the SFMTA and RPDs planned scope of work, but will peer review and seek to validate relevant City data and findings, build off of outreach/engagement and supplement either technical work or public outreach as needed to answer study questions.

Questions

Study will draw on existing data sources and conduct an intercept survey to answer the following questions:

- **Who was traveling to the Park prior to San Francisco’s COVID emergency order and how were they travelling?**
- **Who is currently traveling to the eastern half of the Park and how?**

Study will conduct a telephone survey in Recreation and Park Department Equity zones to help understand:

- **Who is not traveling to the Park today, but would like to?**
- **Among this group, why are they not traveling?**

In addition to data sources mentioned above, the Study will draw on outreach conducted alongside the Recreation and Park Department and the SFMTA to help understand

- **What actions would respond to the reasons that those wishing to travel are not traveling to the Park today? These could include transportation and non-transportation barriers.**
- **Would different options for the configuration of John F Kennedy Drive change who we expect to travel to the eastern half of the Park, and how?**

The Study will maintain a “contingency” budget which could be used at any point in this process to gain more insight, or ‘ground-truth’ draft findings from other data sources. This budget could be used on focus groups in specific populations.

Tasks

[Task durations and anticipated start and end dates may be modified based on changes to RPD / SFMTA activities]

1. Project Management and Interagency Coordination [ongoing]

- a. Assumes one or more consultants is hired through the on-call bench to carry out Study tasks
- b. Assumes an interagency Charter is established between SFCTA, SFMTA, and RPD to coordinate this Study with ongoing SFMTA and RPD process

Deliverable:

- *Interagency Charter with SFMTA and RPD [June 2021]*

2. Document Existing Studies and Best Practices [July 2021]

- a. Confer with equity consultants, with option to secure formal advisory services
- b. Document existing RPD equity analyses and approach to equity in park access; document expected approach to equity analysis in SFMTA/RecPark led process

Deliverable:

- *Existing Studies and Best Practices Memo*

3. Select Framework for Equitable Park Access [July 2021]

- a. Study will select a pre-existing Equity Assessment Framework with the expectation that the framework will be used to:

- i. Compare the usage of the eastern half of the Park across several configurations; Prior to the City's COVID emergency order, during the city's emergency order, and during potential future configurations of in-Park car-free streets to be defined through RPD and SFMTA process(up to 3)¹
- ii. Evaluate the distribution of benefits and impacts of those configurations for the target populations in RPD Equity Zones relative to the general population of Park users, assuming a combination of quantitative and qualitative information

Deliverable: Park Access Equity Framework Memo

4. Data Collection and Summaries [July 2021 - September 2021]

- a. Validate existing data summaries prepared by the city for CityDash cell phone data and Numina tube counts
- b. Summarize relevant SF CHAMP travel diaries for Golden Gate Park travel
- c. Collect new data on travel patterns in the eastern half of the Park through traveler intercept surveys in 2 locations
- d. Summarize data collected through task 5 activities, with a focus on understanding the prevalence of, and barriers faced by, people who want to travel to Golden Gate Park but currently do not

Deliverables:

- *Existing Data Summary Memo*
- *Intercept Survey Results Summary Memo*
- *Telephone/email Poll Results Summary Memo*

5. Outreach [July 2021 - September 2021] Outreach parts a and b are intended to provide publicity, transparency, and communications about the Study to stakeholders, and provide anecdotal input to the Study questions. Outreach Part c is intended to be the core methodology to provide answers to the Study question about which populations would like to access the Park, but do not, and what barriers to Park access they experience. Optional task d will allow the Study team a more detailed understanding of barriers experienced and potential ways to address those barriers. The design of activities in task d will depend on draft findings from other tasks as well as the SFMTA and RPD outreach scopes currently under development.

- a. Stakeholder interviews focused on D3, D10, and D11 community leaders. These districts were chosen because preliminary data show that they have relatively low visitor rates to the Park, have high concentrations of Recreation and Park Department Equity Zones, and are relatively distant from the Park.
- b. Participate in community meetings and other outreach events as scheduled & led by SFMTA and RPD
- c. In-language telephone/email poll focused on RPD equity zones distant from the Park with sample size sufficient for cross tabulations.

¹ This Study's role is not to define the alternatives, but rather, to provide supplemental equity evaluation of alternatives brought forward by SFMTA and RPD

- d. [Optional Task] In-language focus groups to better understand barriers experienced by groups identified through tasks 4 and 5.

Deliverables:

- *Summary notes from stakeholder interviews*
- *Summary memo describing learnings from other outreach activities*

6. Assessment [October 2021]

- a. Prepare a racial equity access assessment for Golden Gate Park based on above tasks.
- b. Identify actions to address areas of inequity and barriers to access

Deliverables:

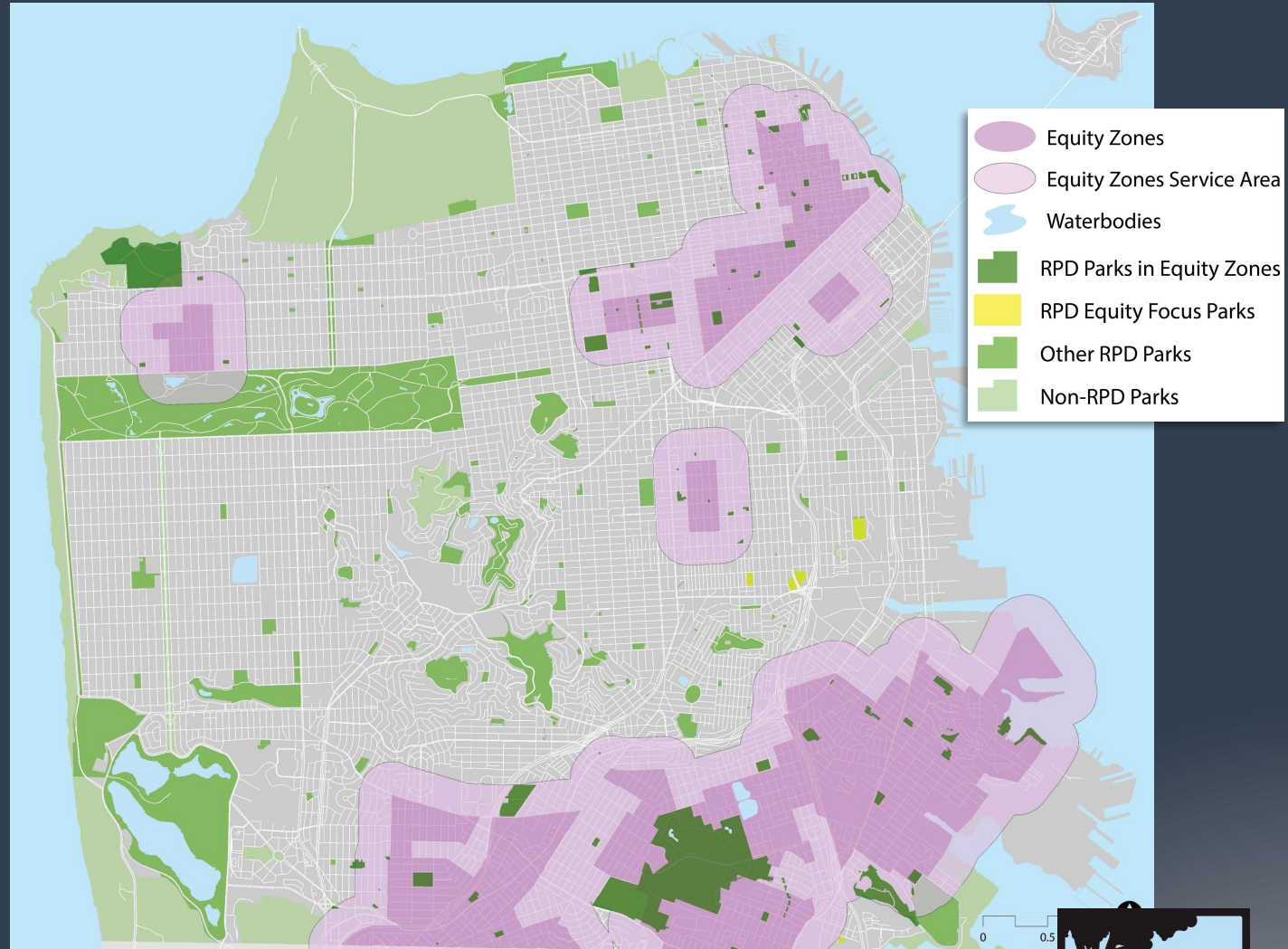
- *Racial equity assessment memo*

7. Recommendations and Final Report [November 2021]

Deliverables

- *Presentations to SFCTA Community Advisory Committee and SFCTA Board*
- *Final Report*

Census tracts
with the highest
20%
of Cal-EPA's
Population
Characteristics,
compared to
the City
as a whole,
are designated
as **Equity Zones**



Equity Metrics: Equity Zones



San Francisco County Transportation Authority Allocation Request Form

FY of Allocation Action:	FY2021/22
Project Name:	Golden Gate Park - JFK Drive Access Equity Study
Grant Recipient:	San Francisco County Transportation Authority

ENVIRONMENTAL CLEARANCE

Environmental Type:	Categorically Exempt
----------------------------	----------------------

PROJECT DELIVERY MILESTONES

Phase	Start		End	
	Quarter	Calendar Year	Quarter	Calendar Year
Planning/Conceptual Engineering (PLAN)	Apr-May-Jun	2021	Oct-Nov-Dec	2021
Environmental Studies (PA&ED)				
Right of Way				
Design Engineering (PS&E)				
Advertise Construction				
Start Construction (e.g. Award Contract)				
Operations (OP)				
Open for Use				
Project Completion (means last eligible expenditure)				

SCHEDULE DETAILS

Study schedule will need to be coordinated with processes being led by the SFMTA and Recreation and Park Department. Scope for those efforts are currently under development. Task durations and anticipated start and end dates may be modified based on changes to SFMTA / RPD activities.

- Task 1: Project Management and Interagency Coordination - ongoing
- Task 2: Document Existing Studies and Best Practices - July 2021
- Task 3: Select Framework for Equitable Park Access - July 2021
- Task 4: Data Collection and Summaries - July 2021 - September 2021
- Task 5: Outreach - July 2021 - September 2021
- Task 6: Assessment - October 2021
- Task 7: Recommendations and Final Report - November 2021

E8-206

San Francisco County Transportation Authority Allocation Request Form

FY of Allocation Action:	FY2021/22
Project Name:	Golden Gate Park - JFK Drive Access Equity Study
Grant Recipient:	San Francisco County Transportation Authority

FUNDING PLAN - FOR CURRENT REQUEST

Fund Source	Planned	Programmed	Allocated	Project Total
EP-143: Transportation Demand Mgmt	\$200,000	\$0	\$0	\$200,000
Phases In Current Request Total:	\$200,000	\$0	\$0	\$200,000

COST SUMMARY

Phase	Total Cost	PROP K - Current Request	Source of Cost Estimate
Planning/Conceptual Engineering	\$200,000	\$200,000	Staff estimate based on scope of work
Environmental Studies	\$0		
Right of Way	\$0		
Design Engineering	\$0		
Construction	\$0		
Operations	\$0		
Total:	\$200,000	\$200,000	

% Complete of Design:	0.0%
As of Date:	N/A
Expected Useful Life:	N/A

Golden Gate Park - JFK Drive Access Equity Study

Major Line Item Budget

2021 05 26

Note: Staff estimates include 2.62 overhead multiplier

Study Duration (weeks)

24

[illegible]

San Francisco County Transportation Authority Allocation Request Form

FY of Allocation Action:	FY2021/22
Project Name:	Golden Gate Park - JFK Drive Access Equity Study
Grant Recipient:	San Francisco County Transportation Authority

SFCTA RECOMMENDATION

Resolution Number:		Resolution Date:	
Total PROP K Requested:	\$200,000	Total PROP K Recommended	\$0

SGA Project Number:		Name:	Golden Gate Park - JFK Drive Access Equity Study
Sponsor:	San Francisco County Transportation Authority	Expiration Date:	06/30/2022
Phase:	Planning/Conceptual Engineering	Fundshare:	100.0%

Cash Flow Distribution Schedule by Fiscal Year

Fund Source	FY 2020/21	FY 2021/22	FY 2022/23	FY 2023/24	FY 2024/25	Total
	\$0	\$200,000	\$0	\$0	\$0	\$200,000

Deliverables

1. Quarterly progress reports (QPRs) shall include % complete of the funded phase, % complete by task, work performed in the prior quarter, work anticipated to be performed in the upcoming quarter, and any issues that may impact schedule.
2. Upon completion of Tasks 2 and 3 (anticipated July 2021) provide Existing Studies and Best Practices Memo and Park Access Equity Framework Memo.
3. Upon completion of Tasks 4 and 5 (anticipated September 2021) provide Existing Data, Intercept Survey Results, Telephone/email Poll Results summary memos; and outreach summary memo.
4. Upon completion of Task 6 (anticipated October 2021) provide Racial Equity Assessment memo.
5. Upon completion of the Draft Final Report (anticipated November 2021), present findings and recommendations to the Transportation Authority CAC and Board.
6. Upon completion of Task 7 (anticipated November 2021) provide Final Report.

Special Conditions

1. The recommended allocation is contingent upon amendment of the Transportation Demand Management/ Parking Management 5YPP. See attached 5YPP amendment for details.
2. Recommendation is conditioned on Board approval of a waiver of the Prop K Strategic Plan policy that costs incurred prior to the date of execution of a grant agreement shall be ineligible for reimbursement, allowing reimbursement of costs incurred since June 1, 2021.

Metric	PROP K	TNC TAX	PROP AA
Actual Leveraging - Current Request	0.0%	No TNC TAX	No PROP AA
Actual Leveraging - This Project	0.0%	No TNC TAX	No PROP AA

E8-210

San Francisco County Transportation Authority Allocation Request Form

FY of Allocation Action:	FY2021/22
Project Name:	Golden Gate Park - JFK Drive Access Equity Study
Grant Recipient:	San Francisco County Transportation Authority

EXPENDITURE PLAN SUMMARY

Current PROP K Request:	\$200,000
--------------------------------	-----------

- 1) The requested sales tax and/or vehicle registration fee revenues will be used to supplement and under no circumstance replace existing local revenues used for transportation purposes.

Initials of sponsor staff member verifying the above statement:

EL

CONTACT INFORMATION

	Project Manager	Grants Manager
Name:	Rachel Hiatt	Hugh Louch
Title:	Principle Transportation Planner	Deputy Director for Planning
Phone:	(415) 522-4809	(415) 522-4830
Email:	rachel.hiatt@sfcta.org	hugh.louch@sfcta.org

2019 Prop K 5-Year Project List (FY 2019/20 - FY 2023/24)
Transportation Demand Management (TDM)/Parking Management Category (EP 43)
Programming and Allocations to Date
 Pending July 27, 2021 Board

Agency	Project Name	Phase	Status	Fiscal Year					Total
				2019/20	2020/21	2021/22	2022/23	2023/24	
Carry Forward From 2014 5YPP									
SFMTA	Curb Management Strategy	PLAN/ CER	Programmed	\$200,000					\$200,000
SFMTA, Any Eligible	NTIP Placeholder	3 CON	Programmed	\$40,000					\$40,000
SFCTA	Golden Gate Park - JFK Drive Access Equity Study	3 PLAN/ CER	Pending			\$200,000			\$200,000
Citywide TDM									
SFE	Emergency Ride Home Program	1 CON	Allocated	\$130,000	\$120,000				\$250,000
SFMTA	SF Safe Routes to Schools Program Administration	CON	Allocated	\$200,000					\$200,000
SFMTA	SF Safe Routes to Schools Program Administration	CON	Allocated		\$240,000				\$240,000
SFMTA	Employer TDM Program - Placeholder	PLAN/ CER	Programmed	\$240,000					\$240,000
SFMTA	Employer TDM Program - Placeholder	PLAN/ CER	Programmed		\$140,000				\$140,000
SFMTA	Employer TDM Program - Placeholder	PLAN/ CER	Programmed			\$156,000			\$156,000
SFMTA	Residential TDM Program - Placeholder	1 PLAN/ CER	Programmed		\$230,000				\$230,000
SFMTA	Residential TDM Program - Placeholder	PLAN/ CER	Programmed				\$350,000		\$350,000
SFMTA	Tourist TDM Program - Placeholder	1 PLAN/ CER	Programmed	\$0					\$0
SFMTA	Tourist TDM Program - Placeholder	PLAN/ CER	Programmed			\$130,000			\$130,000
SFMTA	Tourist TDM Program - Placeholder	PLAN/ CER	Programmed					\$65,000	\$65,000
SFE	Commuter Benefits Ordinance Update	2 PLAN/ CER	Programmed	\$50,610					\$50,610
SFE	Commuter Benefits Ordinance Update	2 PLAN/ CER	Programmed			\$50,000			\$50,000
SFCTA	Mobility as a Service Pilot - Placeholder	2 ANY	Programmed	\$0					\$0
SFCTA	Emerging Mobility Pilots - Placeholder	2 ANY	Programmed	\$0					\$0
SFCTA	TSP Evaluation Tool	PLAN/ CER	Programmed	\$80,000					\$80,000
SFCTA	TSP Evaluation Tool	PLAN/ CER	Programmed			\$80,000			\$80,000
SFCTA	TSP Evaluation Tool	PLAN/ CER	Programmed					\$40,000	\$40,000
Demand and Pricing Management									
SFCTA, SFMTA	Demand & Pricing - Placeholder	2 ANY	Programmed		\$0				\$0
SFCTA	Downtown Congestion Pricing Study	2 PLAN/ CER	Appropriated		\$550,000				\$550,000

2019 Prop K 5-Year Project List (FY 2019/20 - FY 2023/24)
Transportation Demand Management (TDM)/Parking Management Category (EP 43)
Programming and Allocations to Date

Pending July 27, 2021 Board

Agency	Project Name	Phase	Status	Fiscal Year					Total
				2019/20	2020/21	2021/22	2022/23	2023/24	
Modal Plans									
SFCTA	ConnectSF Modal Study Follow On ²	PLAN/ CER	Programmed			\$250,000			\$250,000
Communities of Concern Access									
TBD	N'TIP Placeholder	PS&E, CON	Programmed	\$500,000					\$500,000
Total Programmed in 2019 5YPP				\$1,440,610	\$1,280,000	\$866,000	\$350,000	\$105,000	\$4,041,610
Total Allocated and Pending				\$330,000	\$910,000	\$200,000	\$0	\$0	\$1,440,000
Total Unallocated				\$1,110,610	\$370,000	\$666,000	\$350,000	\$105,000	\$2,601,610
Total Programmed in 2019 Strategic Plan				\$1,990,610	\$930,000	\$666,000	\$350,000	\$105,000	\$4,041,610
Deobligated Funds				\$0	\$0	\$0	\$0	\$0	\$0
Cumulative Remaining Programming Capacity				\$550,000	\$200,000	\$0	\$0	\$0	\$0
Pending Allocation/Appropriation									
Board Approved Allocation/Appropriation									

FOOTNOTES:

¹ 5YPP amendment to fund Essential Worker Ride Home Program (Resolution 2020-056, 05/19/2020).

Tourist TDM Program - Placeholder: Reduced from \$130,000 to \$0 in Fiscal Year 2019/20 for construction.

Residential TDM Program - Placeholder: Reduced from \$350,000 to \$230,000 in Fiscal Year 2020/21 for construction.

Essential Worker Ride Home Program: Project added with a total of \$250,000 in Fiscal Year 2019/20 (\$130,000) and Fiscal Year 2020/21 (\$120,000) funds for construction.

² 5YPP amendment to fund Downtown Congestion Pricing Study (Resolution 2021-025, 12/15/20).

Mobility as a Service Pilot - Placeholder: Reduced from \$200,000 to \$0 in Fiscal Year 2019/20 for any phase.

Emerging Mobility Pilots - Placeholder: Reduced from \$100,000 to \$0 in Fiscal Year 2019/20 for any phase.

Demand & Pricing - Placeholder: Reduced from \$200,000 to \$0 in Fiscal Year 2020/21 for planning.

Commuter Benefits Ordinance Update: Reduced from \$100,610 to \$50,610 in Fiscal Year 2019/20 and increased from \$0 to \$50,000 in Fiscal Year 2021/22 for planning.

ConnectSF Modal Study Follow On: Reduced from \$300,000 to \$250,000 in Fiscal Year 2021/22 and increased from \$0 to \$50,000 in Fiscal Year 2020/21 for planning.

ConnectSF Modal Study Follow On: Reduced from \$50,000 to \$0 in Fiscal Year 2020/21 for planning.

Downtown Congestion Pricing Study: Project added with a total of \$550,000 in Fiscal Year 2020/21 for planning.

³ 5YPP amendment to accommodate Golden Gate Park - JFK Drive Access Equity Study (Resolution XX, date):

NTIP Placeholder (carryover): Reduced from \$240,000 to \$40,000 in Fiscal Year 2019/20.

Golden Gate Park - JFK Drive Access Equity Study: Added project with \$200,000 in Fiscal Year 2021/22 for planning.

San Francisco County Transportation Authority

Allocation Request Form

FY of Allocation Action:	FY2021/22
Project Name:	NTIP Program Coordination
Grant Recipient:	San Francisco Municipal Transportation Agency

EXPENDITURE PLAN INFORMATION

PROP K Expenditure Plans	Transportation/Land Use Coordination
Current PROP K Request:	\$200,000
Supervisory District	Citywide

REQUEST

Brief Project Description

The purpose of the Transportation Authority's Neighborhood Transportation Improvement Program (NTIP) is to build community awareness of, and capacity to provide input to, the transportation planning process and to advance delivery of community-supported neighborhood-scale projects that can be funded by Prop K sales tax and/or other sources. This funding request provides support for implementation of the NTIP, including working with district supervisor offices, implementing agencies, and community stakeholders to identify, develop, and support delivery of NTIP planning and capital projects.

Detailed Scope, Project Benefits and Community Outreach

Background: The San Francisco Transportation Plan's equity analysis identified significant unmet demand for pedestrian and bicycle circulation projects and transit reliability initiatives particularly in outlying neighborhoods and concluded that meeting these transportation needs is an important way to improve mobility in neighborhoods and to address socioeconomic and geographic disparities in San Francisco. As a result of this finding and in response to public and Board input, in 2014 the Transportation Authority developed the Neighborhood Transportation Improvement Program (NTIP). The NTIP has two components: a planning component to fund community-based planning efforts in each Supervisorial district; and a capital component to provide local matching funds for neighborhood-scale projects in each district. NTIP Cycle 1 covered the five-year period of FY 2014/15 through FY 2018/19. Cycle 2 covers the five-year period of FY 2019/20 through FY 2023/24.

Current Request: The requested Prop K funds will enable the San Francisco Municipal Transportation Agency (SFMTA) and Transportation Authority staff to work with district supervisor offices, implementing agencies, and community stakeholders to support Transportation Authority Board members' efforts to identify potential NTIP planning and capital projects and to develop proposed scope, schedule, and budget information to support allocation of NTIP grants, as well as project delivery oversight. It also includes ongoing support of the NTIP program including regular communications with the district supervisors' offices regarding progress on NTIP projects. The NTIP Planning Grant Guidelines are attached to this allocation request and provide additional detail on NTIP Planning Grants and the pre-development and program support work that staff will provide.

E8-214

NTIP Project Status: Over the five-year NTIP Cycle 2 period, each supervisorial district has a total of \$100,000 for NTIP planning grants and \$600,000 intended to serve as local match for one small and one medium-sized neighborhood-scale NTIP capital project. Some districts have not used the full amount of Cycle 1 funds available and carried forward up to \$300,000 in Cycle 1 NTIP funds into Cycle 2. See Table 1 and Table 2 following this scope section for the complete list (including percent complete for each of Cycle 1 and Cycle 2 NTIP projects, respectively, and Table 3 for a summary of remaining NTIP funds by district as of May 17, 2021.

Project Location

Citywide

Project Phase(s)

Planning/Conceptual Engineering (PLAN)

5YPP/STRATEGIC PLAN INFORMATION

Type of Project in the Prop K 5YPP/Prop AA Strategic Plan?	Named Project
Is requested amount greater than the amount programmed in the relevant 5YPP or Strategic Plan?	Less than or Equal to Programmed Amount
Prop K 5YPP Amount:	\$200,000

San Francisco County Transportation Authority Allocation Request Form

FY of Allocation Action:	FY2021/22
Project Name:	NTIP Program Coordination
Grant Recipient:	San Francisco Municipal Transportation Agency

ENVIRONMENTAL CLEARANCE

Environmental Type:	Categorically Exempt
----------------------------	----------------------

PROJECT DELIVERY MILESTONES

Phase	Start		End	
	Quarter	Calendar Year	Quarter	Calendar Year
Planning/Conceptual Engineering (PLAN)	Jul-Aug-Sep	2021	Apr-May-Jun	2022
Environmental Studies (PA&ED)				
Right of Way				
Design Engineering (PS&E)				
Advertise Construction				
Start Construction (e.g. Award Contract)				
Operations (OP)				
Open for Use				
Project Completion (means last eligible expenditure)				

E8-216

San Francisco County Transportation Authority Allocation Request Form

FY of Allocation Action:	FY2021/22
Project Name:	NTIP Program Coordination
Grant Recipient:	San Francisco Municipal Transportation Agency

FUNDING PLAN - FOR CURRENT REQUEST

Fund Source	Planned	Programmed	Allocated	Project Total
EP-144: Transportation/Land Use Coordination	\$0	\$200,000	\$0	\$200,000
Phases In Current Request Total:	\$0	\$200,000	\$0	\$200,000

COST SUMMARY

Phase	Total Cost	PROP K - Current Request	Source of Cost Estimate
Planning/Conceptual Engineering	\$200,000	\$200,000	Previous work of similar scope
Environmental Studies	\$0		
Right of Way	\$0		
Design Engineering	\$0		
Construction	\$0		
Operations	\$0		
Total:	\$200,000	\$200,000	

% Complete of Design:	N/A
As of Date:	N/A
Expected Useful Life:	N/A

San Francisco County Transportation Authority

Allocation Request Form

E8-217

MAJOR LINE ITEM BUDGET

BUDGET SUMMARY

Agency	Program Support	Total
SFCTA	\$ 100,000	\$ 100,000
SFMTA	\$ 100,000	\$ 100,000
Total	\$ 200,000	\$ 200,000

DETAILED LABOR COST ESTIMATE - BY AGENCY

SFCTA	Hours	Base Hourly Rate	Overhead Multiplier	Fully Burdened Hourly Cost	FTE	Total
Deputy Director	140	\$ 102.47	2.6	\$ 268.80	0.07	\$ 37,740
Senior Engineer	20	\$ 75.25	2.6	\$ 197.41	0.01	\$ 3,988
Senior Program Analyst	35	\$ 56.63	2.6	\$ 148.55	0.02	\$ 5,153
Senior Transp. Planner	240	\$ 61.58	2.6	\$ 161.55	0.12	\$ 38,691
Transportation Planner	40	\$ 53.10	2.6	\$ 139.30	0.02	\$ 5,600
Intern	120	\$ 28.00	2.6	\$ 73.45	0.06	\$ 8,829
Total	595				0.29	\$ 100,000

SFMTA	Hours	Base Hourly Rate	Overhead Multiplier	Fully Burdened Hourly Cost	FTE	Total
Transit Planner IV (5290)	40	\$ 67.98	2.5	\$ 178.08	0.02	\$ 7,125
Engineer (5241)	371	\$ 79.98	2.5	\$ 209.68	0.18	\$ 77,791
Planner II (5278)	49	\$ 51.78	2.5	\$ 140.62	0.02	\$ 6,890
Principal Administrative Analyst (1824)	49	\$ 63.79	2.5	\$ 167.20	0.02	\$ 8,193
Total	509				0.24	\$ 100,000

E8-218

San Francisco County Transportation Authority Allocation Request Form

FY of Allocation Action:	FY2021/22
Project Name:	NTIP Program Coordination
Grant Recipient:	San Francisco Municipal Transportation Agency

SFCTA RECOMMENDATION

Resolution Number:		Resolution Date:	
Total PROP K Requested:	\$200,000	Total PROP K Recommended	\$200,000

SGA Project Number:	144-1	Name:	NTIP Program Support - SFCTA
Sponsor:	San Francisco County Transportation Authority	Expiration Date:	12/31/2022
Phase:	Planning/Conceptual Engineering	Fundshare:	100.0%

Cash Flow Distribution Schedule by Fiscal Year

Fund Source	FY 2020/21	FY 2021/22	FY 2022/23	FY 2023/24	FY 2024/25	Total
PROP K EP-144	\$0	\$100,000	\$0	\$0	\$0	\$100,000

Deliverables

1. Quarterly progress reports shall report on work performed for each District Supervisor as well as general NTIP program support.

SGA Project Number:	144-2	Name:	NTIP Program Support - SFMTA
Sponsor:	San Francisco Municipal Transportation Agency	Expiration Date:	12/31/2022
Phase:	Planning/Conceptual Engineering	Fundshare:	100.0%

Cash Flow Distribution Schedule by Fiscal Year

Fund Source	FY 2020/21	FY 2021/22	FY 2022/23	FY 2023/24	FY 2024/25	Total
PROP K EP-144	\$0	\$100,000	\$0	\$0	\$0	\$100,000

Deliverables

1. Quarterly progress reports shall report on work performed for each District Supervisor as well as general NTIP program support.

Metric	PROP K	TNC TAX	PROP AA
Actual Leveraging - Current Request	0.0%	No TNC TAX	No PROP AA
Actual Leveraging - This Project	0.0%	No TNC TAX	No PROP AA

E8-220

San Francisco County Transportation Authority Allocation Request Form

FY of Allocation Action:	FY2021/22
Project Name:	NTIP Program Coordination
Grant Recipient:	San Francisco Municipal Transportation Agency

EXPENDITURE PLAN SUMMARY

Current PROP K Request:	\$200,000
--------------------------------	-----------

- 1) The requested sales tax and/or vehicle registration fee revenues will be used to supplement and under no circumstance replace existing local revenues used for transportation purposes.

Initials of sponsor staff member verifying the above statement:

ER

CONTACT INFORMATION

	Project Manager	Grants Manager
Name:	Rickey Russell	Joel C Goldberg
Title:	Transportation Planner	Grants Procurement Manager
Phone:	(415) 646-2456	(415) 646-2520
Email:	rickey.russell@sfmta.com	joel.goldberg@sfmta.com

Neighborhood Transportation Improvement Program (NTIP) Cycle 1 Projects (as of May 17, 2021) - Table 1

E8-221

NTIP Planning Projects

District	Project Name	Lead Agency	% Complete	Amount Allocated	Year of Allocation
1	District 1 NTIP Planning Project	SFMTA	100%	\$100,000	14/15
2	Managing Access to the "Crooked Street" (1000 Block of Lombard Street)	SFCTA	100%	\$100,000	14/15
3	Kearny Street Multimodal Improvements Study	SFMTA	100%	\$100,000	15/16
4	66 Quintara Reconfiguration Study	SFMTA	100%	\$100,000	16/17
5	Western Addition Community-Based Transportation Plan	SFMTA	100%	\$100,000	14/15
6	Pedestrian Safety in SOMA Youth and Family Zone - Folsom-Howard Streetscape Project	SFMTA	100%	\$48,000	15/16
6	Pedestrian Safety in SOMA Youth and Family Zone - Vision Zero Ramp Intersection Study	SFCTA	100%	\$52,000	15/16
7	Balboa Area TDM Study	Planning	100%	\$100,000	15/16
8	Valencia Street Bikeway Implementation Plan	SFMTA	100%	\$50,000	17/18
9	Alemany Interchange Improvement Study	SFCTA	100%	\$100,000	14/15
10	District 10 Mobility Management Study	SFCTA	100%	\$100,000	17/18
11	Geneva-San Jose Intersection Study	SFMTA	100%	\$100,000	15/16

NTIP Capital Projects

District	Project Name	Lead Agency	% Complete	Amount Allocated	Year of Allocation
1	Arguello Blvd Near-Term Improvements	SFMTA	100%	\$188,931	15/16
1	Fulton Street Safety	SFMTA	100%	\$82,521	18/19
2	Lombard Street Corridor	SFMTA	100%	\$400,000	15/16
2	Lombard Crooked St Reservation & Pricing System Development	SFCTA	100%	\$200,000	16/17
3	Portsmouth Square Community Based Transportation Plan	SFCTA	100%	\$50,000	17/18
3	Jefferson Street Improvements Phase 2	SFPW	80%	\$200,000	17/18
3	Battery and Sansome Bicycle Connections	SFMTA	100%	\$200,000	18/19
4	Sloat/Skyline Intersection Alternatives Analysis	SFMTA	95%	\$250,000	16/17
4	Lower Great Highway Pedestrian Improvements	SFMTA	100%	\$250,000	17/18
5	Frederick/Clayton Traffic Calming	SFMTA	80%	\$175,000	18/19
5	Divisadero Intersection Improvements	SFMTA	100%	\$273,500	18/19
6	Golden Gate Avenue Buffered Bike Lane	SFMTA	100%	\$50,000	15/16
6	Howard Street - Embarcadero to 3rd Street	SFMTA	98%	\$75,000	18/19
6	Bessie Carmichael Crosswalk	SFMTA	100%	\$28,000	15/16
6	South Park Traffic Calming	SFMTA	100%	\$30,000	16/17
6	7th and 8th Streets Freeway Ramp Intersections Near Term Improvements	SFMTA	95%	\$160,000	18/19
7	Lake Merced Bikeway Feasibility	SFMTA	100%	\$150,000	18/19
7	District 7 FY19 Participatory Budgeting Priorities	SFMTA	45%	\$255,000	18/19
8	Elk Street at Sussex Street Pedestrian Safety Improvements	SFMTA	25%	\$405,000	16/17, 18/19
9	Alemany Interchange Improvement Project Phase 1	SFMTA	100%	\$276,603	16/17
9	Alemany Interchange Improvement Project Phase 2 (Design)	SFPW	95%	\$123,392	17/18
9	Hairball Segments F & G	SFPW	40%	\$200,000	16/17, 17/18
10				\$200,000	
10	Cesar Chavez/Bayshore/Potrero Intersection Improvements	SFMTA	100%	\$100,000	14/15
10	Potrero Hill Pedestrian Safety and Transit Stop Improvements	SFMTA	75%	\$60,000	14/15
11	District 11 Near-Term Traffic Calming	SFMTA	90%	\$600,000	17/18

E8-222 Neighborhood Transportation Improvement Program (NTIP) Cycle 2 Projects (as of May 17, 2021) - Table 2

NTIP Planning Projects

District	Project Name	Lead Agency	% Complete	Amount Allocated	Year of Allocation
1	Golden Gate Park Stakeholder Working Group and Action Framework	SFCTA	100%	\$60,000	20/21
4	District 4 Mobility Improvements Study	SFCTA	90%	\$100,000	19/20
5	Octavia Boulevard Circulation and Accessibility Study Update	SFCTA	10%	\$100,000	19/20
9	Alemany Realignment Study	SFCTA	5%	\$100,000	19/20
10	District 10 15 Third Street Bus Study	SFCTA	100%	\$30,000	19/20
11	Alemany Safety Project	SFMTA	100%	\$100,000	19/20

NTIP Capital Projects

District	Project Name	Lead Agency	% Complete	Amount Allocated	Year of Allocation
1	Anza Bike Lanes	SFMTA	25%	\$220,000	19/20
1	Fulton Street Safety	SFMTA	15%	\$236,215	20/21
3	District 3 Pedestrian Safety Improvements	SFMTA	15%	\$819,800	19/20
4	District 4 Mobility Improvements Study	SFCTA	90%	\$60,000	20/21
5	Buchanan Mall Bulbouts - Golden Gate and Turk	SFPW	35%	\$751,000	20/21
8	Upper Market Street Safety Improvements	SFMTA	0%	\$500,000	20/21
6	Tenderloin Traffic Safety Improvements	SFMTA	90%	\$177,693	20/21
7	Lake Merced Quick Build	SFMTA	0%	\$250,000	20/21
7	District 7 FY20 Participatory Budgeting Priorities	SFMTA	5%	\$132,600	20/21
9	Vision Zero Proactive Traffic Calming - Visitacion Valley and Portola Neighborhoods	SFMTA	0%	\$150,000	20/21
9	Hairball Segments F & G - Additional Funds	SFPW	40%	\$75,000	20/21
10				\$75,000	
10	Minnesota and 25th St Intersection Improvements	SFPW	Pending	\$400,000	20/21
11	District 11 Traffic Calming Cycle 2	SFMTA	30%	\$600,000	19/20

Summary of NTIP Funds Available (as of May 17, 2021) - Table 3 E8-223

District	Total Allocated	Total Pending Allocation	Total Remaining NTIP Funds	Total NTIP Funds (Cycles 1 and 2)
1	\$887,667	\$0	\$512,333	\$1,400,000
2	\$700,000	\$0	\$700,000	\$1,400,000
3	\$1,369,800	\$0	\$30,200	\$1,400,000
4	\$760,000	\$0	\$640,000	\$1,400,000
5	\$1,399,500	\$0	\$500	\$1,400,000
6	\$620,693	\$0	\$779,307	\$1,400,000
7	\$887,600	\$0	\$512,400	\$1,400,000
8	\$955,000	\$0	\$445,000	\$1,400,000
9	\$1,024,995	\$0	\$375,005	\$1,400,000
10	\$565,000	\$400,000	\$435,000	\$1,400,000
11	\$1,400,000	\$0	\$0	\$1,400,000
Total	\$10,570,255	\$400,000	\$4,429,745	\$15,400,000



NEIGHBORHOOD TRANSPORTATION IMPROVEMENT PROGRAM

Planning Guidelines



San Francisco
County Transportation
Authority



The Neighborhood Transportation Improvement Program (NTIP) is made possible by the San Francisco County Transportation Authority through grants of Proposition K (Prop K) local transportation sales tax funds. Prop K is the local sales tax for transportation approved by San Francisco voters in November 2003.



PHOTO CREDITS:

Cover photo of pedestrians and cyclists courtesy Lynn Friedman, Flickr Creative Commons

Photo of cyclists on Arguello courtesy SFMTA Photography Department

Contents

Overview	2
Why create a Neighborhood Transportation Improvement Program (NTIP)?	
What do we want to achieve with the NTIP?	
What type of work does the NTIP fund?	
How much funding is available?	
Eligibility	2
What types of planning efforts can be funded?	
Who can lead an NTIP planning effort?	
How will proposals be screened for eligibility?	
What specific activities and expenses are eligible for reimbursement?	
Project Initiation and Scoping	3
Where do NTIP planning ideas come from?	
How does an idea develop into an NTIP planning grant?	
What Are the Grant Award Terms?	5
Are there timely use of funds deadlines?	
What are the monitoring, reporting, and attribution requirements?	
How Do I Get More Information?	5
Grant Process Flow-chart	6



**San Francisco
County Transportation
Authority**

1455 Market Street, 22nd Floor, San Francisco, CA 94103

TEL 415.522.4800 **FAX** 415.522.4829

EMAIL info@sfcta.org **WEB** www.sfcta.org

Overview

WHY CREATE A NEIGHBORHOOD TRANSPORTATION IMPROVEMENT PROGRAM (NTIP)?

The Transportation Authority's NTIP was developed in response to mobility and equity analysis findings from the San Francisco Transportation Plan (SFTP) and to public and the Transportation Authority Board's desire for more focus on neighborhoods, especially on Communities of Concern¹ and other underserved neighborhoods. The SFTP, which is the city's 30-year blueprint guiding transportation investment in San Francisco, found that walking, biking and transit reliability initiatives are important ways to address socio-economic and geographic disparities. The NTIP is intended to respond to these findings.

WHAT DO WE WANT TO ACHIEVE WITH THE NTIP?

The purpose of the NTIP is to build community awareness of, and capacity to provide input to, the transportation planning process and to advance delivery of community-supported neighborhood-scale projects. The latter can be accomplished through strengthening project pipelines or helping move individual projects more quickly toward implementation, especially in Communities of Concern and other neighborhoods with high unmet needs.

WHAT TYPE OF WORK DOES THE NTIP FUND?

NTIP planning funds can be used for community-based planning efforts in San Francisco neighborhoods, especially in Communities of Concern or other underserved neighborhoods and areas with vulnerable populations (e.g., seniors, children, and/or people with disabilities). Specifically, NTIP planning funds can be used to support neighborhood-scale efforts that identify a community's top transportation needs, identify and evaluate potential solutions, and recommend next steps for meeting the identified needs. NTIP planning funds can also be used to complete additional planning/conceptual engineering for existing planning projects that community stakeholders regard as high-priority. All NTIP planning efforts must be designed to address one or more of the following SFTP priorities:

- Improve pedestrian and/or bicycle safety
- Encourage walking and/or biking;
- Improve transit accessibility
- Improve mobility for Communities of Concern or other underserved neighborhoods and vulnerable populations (e.g., seniors, children, and/or people with disabilities).

Ultimately, NTIP planning efforts should lead toward prioritization of community-supported, neighborhood-scale capital improvements that can be funded by the Transportation Authority's Prop K sales tax for transportation and/or other sources.

HOW MUCH FUNDING IS AVAILABLE?

The NTIP Planning program provides \$100,000 in Prop K funding for each supervisorial district to use over the next five years (Fiscal Years 2019/20 – 2023/24). The \$100,000 can be used for one planning effort or multiple smaller efforts. No local match is required for planning grants, though it is encouraged.

The Transportation Authority has also programmed \$6.6 million in Prop K matching funds for implementation of NTIP planning grant recommendations during the next five years. During this second cycle of the NTIP, the capital match funds can also be used to fund other community-supported, neighborhood-scale projects that already have been identified and are being prepared for delivery in the next five years.

Eligibility

WHAT TYPES OF PLANNING EFFORTS CAN BE FUNDED?

Examples of eligible planning efforts include:

- District-wide or area-wide needs and prioritization processes (e.g., the District 10 Mobility Management Study, Balboa Area TDM Study).
- Site specific needs and prioritization processes (e.g., the Managing Access to the "Crooked Street" (1000 Block of Lombard Street), Alemany Interchange Improvement Study, Geneva-San Jose Intersection Study).
- Project-level plans or conceptual designs for smaller efforts (e.g., advancing conceptual design of a high priority project identified in a prior community planning effort, safety project concepts development, and transportation demand management planning including neighborhood parking management studies).
- Traditional neighborhood transportation plan development (e.g., Western Addition Community-Based Transportation Plan).
- Corridor plans (e.g., Valencia Street Bikeway Implementation Plan).

The expectation is that NTIP funds will be leveraged like other Prop K funds. This leveraging would be necessary to fully fund some of the larger scale and more intensive efforts listed above. (A traditional neighborhood transportation plan might run \$300,000; a corridor

¹ <https://www.sfcta.org/policies/communities-concern>

plan could be much more expensive, depending on the scope). Without leveraging, a \$100,000 NTIP planning grant could fund a smaller-scale planning effort.

All NTIP planning efforts must include a collaborative planning process with community stakeholders such as residents, business proprietors, transit agencies, human service agencies, neighborhood associations, non-profit or other community-based organizations and faith-based organizations. The purpose of this collaboration is to solicit comments from these stakeholders, review preliminary findings or designs with them, and to utilize their perspective in identifying potential strategies and solutions for addressing transportation needs.

WHO CAN LEAD AN NTIP PLANNING EFFORT?

NTIP planning efforts can be led by Prop K project sponsors, other public agencies, and/or community-based organizations. The grant recipient, however, must be one of the following Prop K-eligible sponsors: the Bay Area Rapid Transit District (BART), the Peninsula Corridor Joint Powers Board (Caltrain) the Planning Department, the San Francisco County Transportation Authority (Transportation Authority or SFCTA), the San Francisco Municipal Transportation Agency (SFMTA), or San Francisco Public Works (SFPW). If a non-Prop K sponsor is leading the NTIP planning project, it will need to partner with a Prop K sponsor or request that a Prop K sponsor act as a fiscal sponsor.

HOW WILL PROPOSALS BE SCREENED FOR ELIGIBILITY?

In order to be eligible for an NTIP Planning grant, a planning effort must satisfy all of the following screening criteria:

- Project sponsor is one of the following Prop K project sponsors: BART, Caltrain, the Planning Department, SFCTA, SFMTA, SFPW—or is partnering with a Prop K-eligible sponsor (either as a partner or a fiscal sponsor).
- Project is eligible for funding from Prop K.
- Project is seeking funds for planning/conceptual engineering phase. A modest amount of the overall grant may be applied toward environmental clearance (typically for categorical exemption types of approvals), but this may not represent a significant portion of proposed expenditures.
- Cumulative NTIP requests for a given supervisorial district do not exceed the maximum amount available for each supervisorial district (i.e., \$100,000).
- Project will address at least one of the SFTP priorities: improve pedestrian and/or bicycle safety, encourage walking and/or biking, improve transit accessibility, and/or improve mobility for Communities of Concern or other underserved neighborhoods and at-risk populations (e.g., seniors, children, and/or people with disabilities).

- Project is neighborhood-oriented and the scale is at the level of a neighborhood or corridor. The project may be district-oriented for efforts such as district-wide prioritization efforts, provided that the scope is compatible with the proposed funding.
- Project must include a collaborative planning process with community stakeholders.
- Planning project is proposed to be completed in two years.

WHAT SPECIFIC ACTIVITIES AND EXPENSES ARE ELIGIBLE FOR REIMBURSEMENT?

Funds must be used only for planning-related activities. Eligible costs include: community surveys, data gathering and analysis, community meetings, charrettes, focus groups, planning and technical consultants, outreach assistance provided by community-based organizations, developing prioritized action plans, conceptual or 30% design drawings, cost estimates, and bilingual services for interpreting and/or translation services for meetings. Further details on eligible expenses are included in the Prop K Standard Grant Agreement that will be executed by the Transportation Authority and the Prop K grant recipient.

Project Initiation and Scoping

WHERE DO NTIP PLANNING IDEAS COME FROM?

The NTIP sets aside Prop K funds for each district supervisor to direct funds to one or more community-based, neighborhood-scale planning efforts in the next five years. Ultimately, the district supervisor (acting in his/her capacity as a Transportation Authority Board commissioner) will recommend which project(s) will be funded with an NTIP planning grant. All projects must be consistent with the adopted guidelines.

Anyone can come up with an NTIP planning grant idea, including, but not limited to, a District Supervisor, agency staff, a community-based organization, or a community member. There is no pre-determined schedule or call for projects for the NTIP planning grants. Rather, each Transportation Authority Board member will contact the Transportation Authority's NTIP Coordinator when s/he is interested in exploring NTIP proposals. Board members may already have an idea in mind, seek help from agency staff in generating ideas, or solicit input from constituents and other stakeholders. See below for how these ideas are vetted and turned into NTIP planning grants.

HOW DOES AN IDEA DEVELOP INTO AN NTIP PLANNING GRANT?

INITIATING A REQUEST: The District Supervisor initiates the process by contacting the Transportation Authority's or SFMTA's NTIP Coordinator with a planning proposal, a request to help identify potential planning project ideas,

or to help with a formal or informal call for projects for his or her respective district.

The Transportation Authority and the SFMTA have designated NTIP Coordinators who will work collaboratively to implement the NTIP Planning grant program. The NTIP Coordinators will work with the District Supervisor and any relevant stakeholders throughout the NTIP planning proposal identification and initial scoping process. They will be responsible for seeking input from appropriate staff within their agencies, as well as from other agencies depending on the particular topic.

VETTING IDEAS AND SCOPING: Once contacted by a District Supervisor, the SFCTA and SFMTA NTIP Coordinators will establish a dialogue with the relevant District Supervisor and agency staff to develop an understanding of the particular neighborhood's needs and concerns that could be addressed through a planning effort, to evaluate an idea's potential for addressing identified issues, and to explore whether complementary planning or capital efforts are underway, in the pipeline, or have already occurred.

This step in the process is necessarily iterative and collaborative in nature. It involves working with the District Supervisor to identify an eligible NTIP planning proposal and reaching agreement on the purpose and need, what organization will lead/support the effort, developing a summary scope, identifying desired outcomes and/or deliverables, and preparing an initial cost estimate and funding plan.

TABLE 1.

Checklist for Developing a Strong NTIP Planning Grant Proposal

DOES YOUR PLANNING PROPOSAL HAVE...?

- ✓ Clear purpose/need statement and goals
- ✓ Clear list of deliverables/outcomes
- ✓ Well-defined scope, schedule, and budget
- ✓ Clear and diverse community support
- ✓ Coordination with other relevant planning efforts
- ✓ Inclusive community engagement strategy
- ✓ Community of Concern or underserved community focus
- ✓ Appropriate funding/leveraging commensurate with proposed scope
- ✓ Implementation model (lead agency; agency and community roles defined)

NTIP planning grant funds are modest, but a great deal can be accomplished depending on how the planning effort is scoped and how it leverages other resources (e.g., existing plans, staff, other fund sources, concurrent planning and design efforts, etc.). The checklist shown in Table 1 reflects elements that are typically necessary to support a strong NTIP planning proposal.

As the project scope begins to solidify, another key aspect to address is determining the lead agency and identifying the roles of other agencies and stakeholders that need to be involved. The SFCTA and SFMTA NTIP Coordinators will assist with this effort, which requires consideration of multiple factors such as how well the NTIP planning proposal matches an agency's mission and goals, and current priorities; staff resource availability during the proposal timeframe; and availability of consultant resources to address staff resource constraints. The Transportation Authority is willing to provide access to its on-call consultants to assist with NTIP planning efforts if that is found to be a viable approach to a particular planning proposal.

Agreeing upon the lead agency and the timing of the planning effort are important outcomes of the scoping phase. Based on prior experience and feedback from project sponsors, it is clear that implementation agency participation in the project initiation and scoping process and involvement in some form in the planning effort (from leading the effort to strategically providing input and reviewing key deliverables) helps ensure that the recommendations stemming from the study will be prioritized sooner rather than later in that agency's work program.

The lead agency (or the grant recipient if it is a different entity) should prepare a Prop K allocation request (See next section).

REQUESTING ALLOCATION OF FUNDS: The designated grant recipient needs to complete a Prop K allocation request form that details the agreed-upon scope, schedule, cost and funding plan for the project. Transportation Authority staff will review the allocation request to ensure completeness. Once it is finalized the funding request will go through the next monthly Transportation Authority Board cycle for approval. This involves review and action by the Citizens Advisory Committee, and Transportation Authority Board.

What are the grant award terms?

All NTIP planning projects must adhere to the Prop K Strategic Plan policies and the requirements set forth in the Prop K Standard Grant Agreement. The sections below highlight answers to a few commonly asked questions.

ARE THERE TIMELY USE OF FUNDS DEADLINES?

Planning efforts must be completed within two years of the grant award. If a grant recipient does not demonstrate adequate performance and timely use of funds, the Transportation Authority may, after consulting with the project sponsor and relevant District Supervisor, take appropriate actions, which can include termination or redirection of the grant.

WHAT ARE THE MONITORING, REPORTING, AND ATTRIBUTION REQUIREMENTS?

NTIP planning grants will be subject to the same monitoring, reporting and attribution requirements as for other Prop K grants. Requirements are set forth in the Prop K Standard Grant Agreement and include items such as including appropriate attribution on outreach fliers and reports which will be shared with the district supervisor, and submitting a closeout report upon project completion.

Upon completion of each planning project, project sponsors will report to the Transportation Authority Board on key findings, recommendations, and next steps, including implementation and funding strategy. The Board will accept or approve the final report for the NTIP planning grant.

How do I get more information?

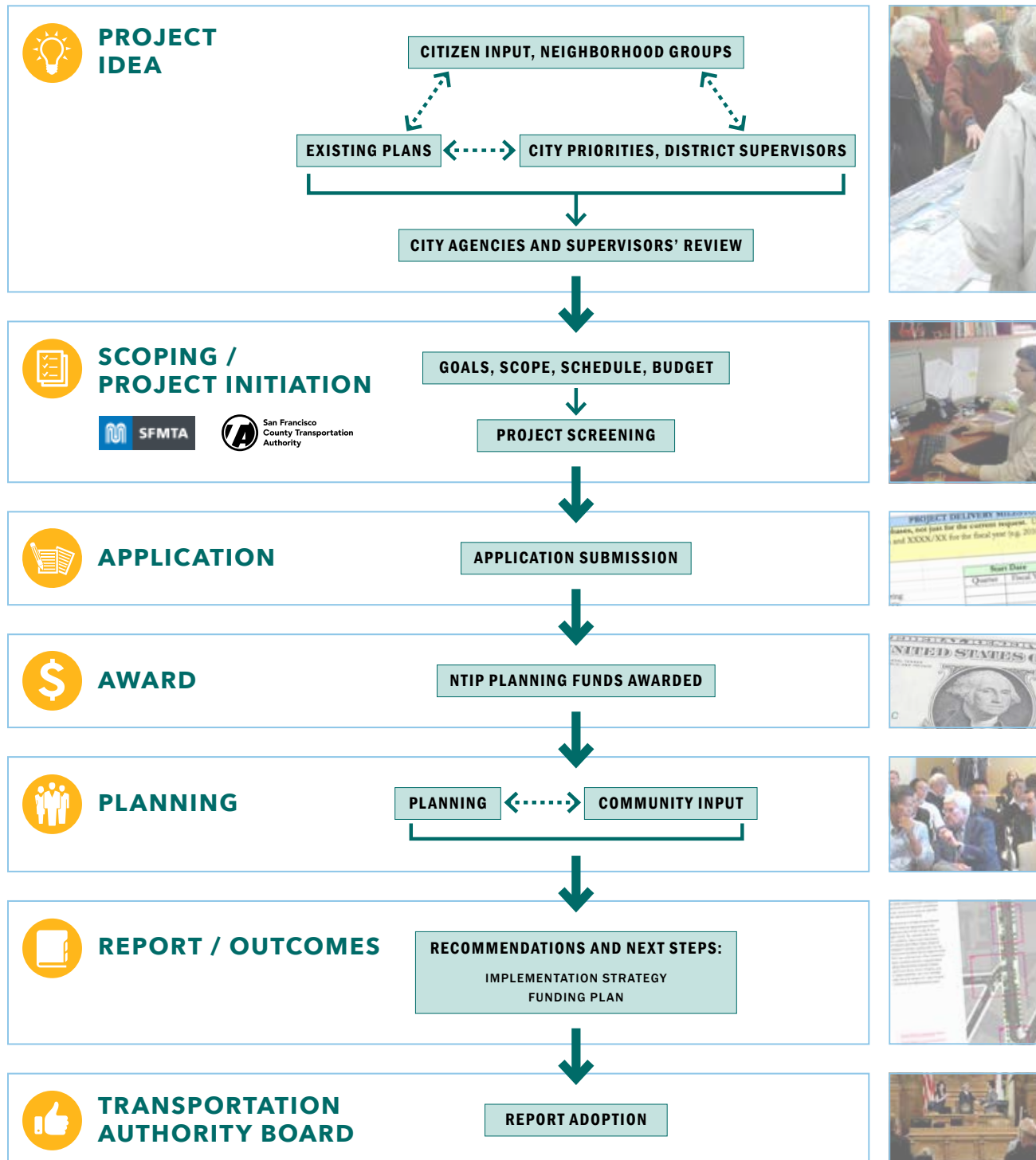
Visit the Transportation Authority's website at:
www.sfcta.org/ntip

Or contact one of the NTIP coordinators:

Transportation Authority:
Anna LaForte
415-522-4805
anna.laforte@sfcta.org

SFMTA:
Jamie Parks
415-646-2121
jamie.parks@sfmta.com

NTIP Planning Grant process Flow-chart



**San Francisco
County Transportation
Authority**

The NTIP is funded by grants of Proposition K local transportation sales tax funds.

San Francisco County Transportation Authority

Allocation Request Form

FY of Allocation Action:	FY2021/22
Project Name:	Western Addition Pedestrian Lighting
Grant Recipient:	Department of Public Works

EXPENDITURE PLAN INFORMATION

PROP AA Expenditure Plans	Prop AA Pedestrian Projects
Current PROP AA Request:	\$926,928
Supervisory District	District 05

REQUEST

Brief Project Description

Installation of 14 new pedestrian lights on McAllister Street, between Fillmore and Webster Streets, and 13 additional lighting fixtures on Fillmore Street, between Golden Gate Avenue and Turk Street. This project will improve pedestrian safety, enhance community connections to recreational spaces and the overall walkability of community-identified priority streets by installing additional pedestrian lights, pullboxes, conduit, PG&E service and tree-trimming. This project implements recommendations from the Western Addition Community Based Transportation Plan funded with NTIP planning funds.

Detailed Scope, Project Benefits and Community Outreach

This project proposes pedestrian safety and walkability improvements to community-identified priority streets in the Western Addition neighborhood. Beyond the scope of nearer-term improvements, the Western Addition Community-Based Transportation Plan (CBTP) specifically calls for pedestrian lighting to address the community's pedestrian safety and security concerns as well as provide a decorative, human-scale element in the streetscape, fostering neighborhood identity and improving neighborhood aesthetics.

The project includes installing 14 new pedestrian lights, pullboxes, conduit, sidewalk repairs, PG&E service and associated tree-trimming on McAllister Street, between Fillmore and Webster Streets, as well as upgrading 13 additional pedestrian lights, pullboxes, conduit, PG&E service and tree-trimming on Fillmore Street, between Golden Gate Avenue and Turk Street. Pedestrian lighting will promote greater walking and biking throughout the Western Addition. The network was developed using the pedestrian path of travel results from community outreach, reported pedestrian collisions, crime data, and Muni routes, including the 5 Fulton and 22 Fillmore. This network will connect community members to major community destinations like Safeway, Ella Hill Hutch Community Center and the Fillmore Street commercial district. The pedestrian lighting network will facilitate safe connections to Muni service. Construction for this project is planned to be performed by San Francisco Public Works crews.

This project is recommended as part of the Western Addition CBTP (which was funded in part with

E8-232

District 5 Neighborhood Transportation Improvement Program (NTIP) planning funds) and was developed based on the plan's yearlong community outreach process. As part of the outreach process, community members developed transportation goals, identified issue locations, and assessed streetscape designs.

Project Location

Fillmore Street (Golden Gate-Turk) and McAllister Street (Fillmore-Webster)

Project Phase(s)

Construction (CON)

5YPP/STRATEGIC PLAN INFORMATION

Type of Project in the Prop K 5YPP/Prop AA Strategic Plan?	Named Project
Is requested amount greater than the amount programmed in the relevant 5YPP or Strategic Plan?	Less than or Equal to Programmed Amount
Prop AA Strategic Plan Amount:	\$926,928

San Francisco County Transportation Authority

Allocation Request Form

FY of Allocation Action:	FY2021/22
Project Name:	Western Addition Pedestrian Lighting
Grant Recipient:	Department of Public Works

ENVIRONMENTAL CLEARANCE

Environmental Type:	Negative Declaration
----------------------------	----------------------

PROJECT DELIVERY MILESTONES

Phase	Start		End	
	Quarter	Calendar Year	Quarter	Calendar Year
Planning/Conceptual Engineering (PLAN)	Oct-Nov-Dec	2014	Jan-Feb-Mar	2017
Environmental Studies (PA&ED)	Jan-Feb-Mar	2021	Jan-Feb-Mar	2021
Right of Way				
Design Engineering (PS&E)	Apr-May-Jun	2020	Apr-May-Jun	2021
Advertise Construction				
Start Construction (e.g. Award Contract)	Jul-Aug-Sep	2021		
Operations (OP)				
Open for Use			Apr-May-Jun	2022
Project Completion (means last eligible expenditure)			Oct-Nov-Dec	2022

SCHEDULE DETAILS

E8-234

San Francisco County Transportation Authority Allocation Request Form

FY of Allocation Action:	FY2021/22
Project Name:	Western Addition Pedestrian Lighting
Grant Recipient:	Department of Public Works

FUNDING PLAN - FOR CURRENT REQUEST

Fund Source	Planned	Programmed	Allocated	Project Total
EP-702: Prop AA Pedestrian Projects	\$0	\$926,928	\$0	\$926,928
Phases In Current Request Total:	\$0	\$926,928	\$0	\$926,928

FUNDING PLAN - ENTIRE PROJECT (ALL PHASES)

Fund Source	Planned	Programmed	Allocated	Project Total
PROP AA	\$0	\$926,928	\$60,000	\$986,928
PROP K	\$0	\$0	\$240,000	\$240,000
MTC CBTP	\$0	\$0	\$60,000	\$60,000
Funding Plan for Entire Project Total:	\$0	\$926,928	\$360,000	\$1,286,928

COST SUMMARY

Phase	Total Cost	PROP AA - Current Request	Source of Cost Estimate
Planning/Conceptual Engineering	\$300,000		Actual
Environmental Studies	\$0		
Right of Way	\$0		
Design Engineering	\$60,000		Actual and cost to complete
Construction	\$926,928	\$926,928	Engineer's estimate
Operations	\$0		
Total:	\$1,286,928	\$926,928	

% Complete of Design:	95.0%
As of Date:	04/26/2021
Expected Useful Life:	25 Years

San Francisco County Transportation Authority
Prop K/Prop AA Allocation Request Form

MAJOR LINE ITEM BUDGET

SUMMARY BY MAJOR LINE ITEM (BY AGENCY LABOR BY TASK)					
Budget Line Item	Totals	% of construction	SFPW	Contractor	
1. Operations Construction					
General Work Items (WI)	\$ 70,000		\$ 70,000		
Roadway WI	\$ 114,000		\$ 114,000		
Electrical Related WI	\$ 331,100		\$ 331,100		
Structural Related WI	\$ 70,000		\$ 70,000		
Mobilization WI	\$ 28,005		\$ 28,005		
Traffic Routing	\$ 30,000		\$ 30,000		
Subtotal	\$ 643,105				
2. Construction Management/Support	\$ 155,202	17%	\$ 155,202		
4. Contingency	\$ 128,621	14%	\$ 128,621		
TOTAL CONSTRUCTION PHASE	\$ 926,928		\$ 926,928	\$ -	

E8-236

San Francisco County Transportation Authority Allocation Request Form

FY of Allocation Action:	FY2021/22
Project Name:	Western Addition Pedestrian Lighting
Grant Recipient:	Department of Public Works

SFCTA RECOMMENDATION

Resolution Number:		Resolution Date:	
Total PROP AA Requested:	\$926,928	Total PROP AA Recommended	\$926,928

SGA Project Number:		Name:	Western Addition Pedestrian Lighting
Sponsor:	Department of Public Works	Expiration Date:	06/30/2023
Phase:	Construction	Fundshare:	99.0%

Cash Flow Distribution Schedule by Fiscal Year

Fund Source	FY 2020/21	FY 2021/22	FY 2022/23	FY 2023/24	FY 2024/25	Total
PROP AA EP-702	\$0	\$926,928	\$0	\$0	\$0	\$926,928

Deliverables

1. Quarterly progress reports (QPRs) shall include % complete to date, upcoming project milestones (e.g. ground-breaking, ribbon-cutting), and delivery updates including work performed in the prior quarter, work anticipated to be performed in the upcoming quarter, and any issues that may impact delivery, in addition to all other requirements described in the Standard Grant Agreement.

2. With the first QPR Sponsor shall provide 2-3 photos of typical before conditions; with the first quarterly report following initiation of fieldwork Sponsor shall provide a photo documenting compliance with the Prop AA attribution requirements as described in the SGA; quarterly reports shall include photos of work being performed; and on completion of the project Sponsor shall provide 2-3 photos of completed work.

Special Conditions

1. The Transportation Authority will not reimburse for construction expenses until sponsor submits evidence of completion of design (e.g. copy of design certifications page).

Metric	PROP K	TNC TAX	PROP AA
Actual Leveraging - Current Request	No PROP K	No TNC TAX	0.0%
Actual Leveraging - This Project	81.35%	No TNC TAX	23.31%

San Francisco County Transportation Authority Allocation Request Form

FY of Allocation Action:	FY2021/22
Project Name:	Western Addition Pedestrian Lighting
Grant Recipient:	Department of Public Works

EXPENDITURE PLAN SUMMARY

Current PROP AA Request:	\$926,928
---------------------------------	-----------

- 1) The requested sales tax and/or vehicle registration fee revenues will be used to supplement and under no circumstance replace existing local revenues used for transportation purposes.

Initials of sponsor staff member verifying the above statement:

ER

CONTACT INFORMATION

	Project Manager	Grants Manager
Name:	Trent Tieger	Oscar Quintanilla
Title:	Project Manager	Capital Budget Analyst
Phone:	(415) 558-4045	(415) 860-2054
Email:	trent.tieger@sfdpw.org	oscar.quintanilla@sfdpw.org

E8-238

BUCHANAN

WEBSTER

GOLDEN GATE

FULTON

FRIENDSHIP

MCALLISTER

FILLMORE

STEINER

Western Addition
Pedestrian Lighting Project

Western Addition
Pedestrian Lighting Project

Fillmore St -
Golden Gate to Turk

McAllister St -
Fillmore to Webster

500 Feet

250

0



EDDY

TURK